MIDLAND COUNTY, TEXAS
2025 PAVEMENT MAINTENANCE PROJECT

NOVEMBER 2025

MIDLAND COUNTY
TEXAS

SHEET INDEX

C0-0.0 COVER
C0-0.1 GENERAL NOTES
C0-0.2 GENERAL NOTES
C0-0.3 DETAILS
C0-0.4 SEALCOAT TCP I
C0-0.5 SEALCOAT TCP II
C1 PCT 1 STREETS (C1-0.0 - C1-23.0)
C2 PCT 2 STREETS (C2-0.0 - C2-86.0)
C3 PCT 3 STREETS (C3-0.0 - C3-26.0)
C4 PCT 4 STREETS (C4-0.0 - C4-16.0)

OWNER:

MIDLAND COUNTY, MIDLAND, TX.

UTILITY RELOCATION NOTICE:

CONTRACTOR SHALL CONTACT THE APPROPRIATE UTILITY COMPANY TO COORDINATE THE RELOCATION OF ANY UTILITY THAT IS FOUND TO BE IN CONFLICT WITH THESE CONSTRUCTION DOCUMENTS.

PREPARED BY

WTC
ENGINEERS | SURVEYORS

WEST TEXAS CONSULTANTS, INC.
ENGINEERS PLANNERS SURVEYORS
405 S.W. 1st. Street
Andrews, TX 79714
(432) 523-2181
TEXAS REGISTERED ENGINEERING FIRM F-2746
TEXAS REGISTERED SURVEYOR FIRM #100792-00

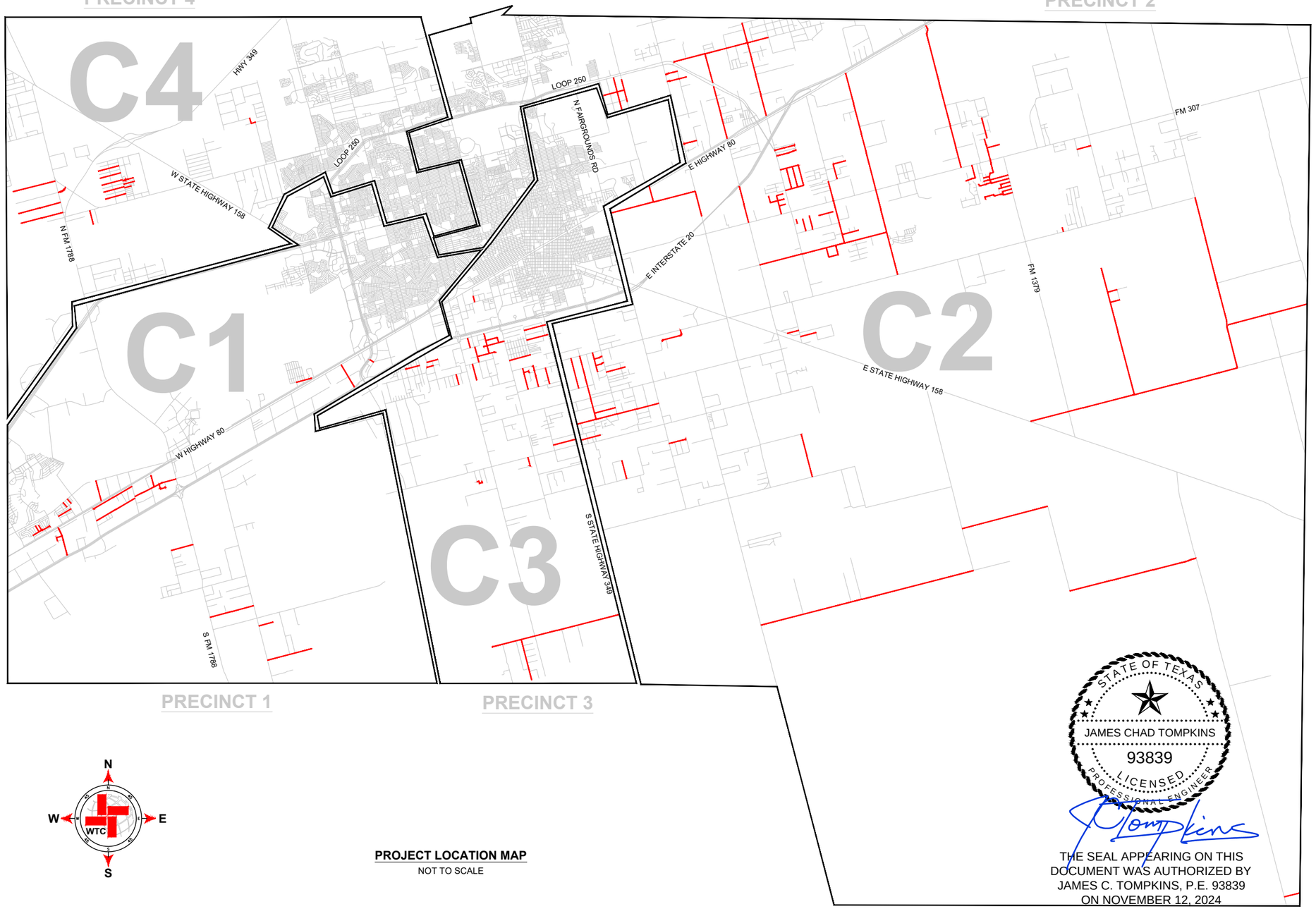

PROJECT LOCATION MAP
NOT TO SCALE

THE SEAL APPEARING ON THIS DOCUMENT WAS AUTHORIZED BY JAMES C. TOMPKINS, P.E. 93839 ON NOVEMBER 12, 2024

GENERAL NOTES:

1. IT SHALL BE THE CONTRACTOR'S RESPONSIBILITY TO COMPLY WITH ALL FEDERAL, STATE AND LOCAL REQUIREMENTS BEFORE AND DURING CONSTRUCTION. THE CONTRACTOR IS RESPONSIBLE FOR OBTAINING ALL NECESSARY PERMITS AND APPROVALS PRIOR TO AND THROUGHOUT CONSTRUCTION.

2. THE CONTRACTOR SHALL COORDINATE THE CONSTRUCTION SCHEDULE WITH THE OWNER, ALL AFFECTED UTILITY COMPANIES AND ALL OTHER ENTITIES HAVING JURISDICTION OVER THE PROJECT.

3. DIMENSIONS AND COORDINATES SHOWN ON THE PLANS INDICATE THE INTENT OF THE ENGINEER. THE CONTRACTOR SHALL VERIFY ALL DIMENSIONS AND GRADES PRIOR TO COMMENCING WITH THE WORK. ANY DISCREPANCIES NOTED SHALL BE REPORTED IMMEDIATELY TO THE ENGINEER. ADDITIONALLY, THE CONTRACTOR SHALL VERIFY ALL DIMENSIONS AND COORDINATES DURING CONSTRUCTION LAYOUT PRIOR TO THE COMMENCEMENT OF CONSTRUCTION. OTHERWISE, THE CONTRACTOR SHALL BE HELD RESPONSIBLE FOR THEIR CORRECTNESS.

4. WARNING! BEFORE EXCAVATING, CONTRACTOR IS RESPONSIBLE TO NOTIFY ONE-CALL UTILITY LOCATOR SERVICE PRIOR TO CONSTRUCTION AND HAVE ALL EXISTING UTILITIES AND PIPELINES WITHIN THE PROJECT LIMITS MARKED/FLAGGED PRIOR TO CONSTRUCTION.

5. CONTRACTOR SHALL LOCATE AND PROTECT ALL UNDERGROUND UTILITY LINES. CONTRACTOR SHALL REPLACE ANY UTILITIES DAMAGED DURING CONSTRUCTION, AT NO ADDITIONAL COST TO THE OWNER. CONTRACTOR SHALL VERIFY THE LOCATION AND ELEVATION OF THE EXISTING UTILITIES AND PIPELINES WHICH MAY INTERFERE WITH PROPOSED WORK PRIOR TO THE COMMENCEMENT OF CONSTRUCTION.

6. IT IS THE RESPONSIBILITY OF THE CONTRACTOR TO PROTECT ALL PUBLIC UTILITIES DURING THE CONSTRUCTION OF THE PROJECT. ALL MANHOLES, CLEANOUTS, VALVE BOXES, FIRE HYDRANTS, ETC., AND/OR ANY REMOVAL OR DAMAGE TO EXISTING IMPROVEMENTS SHALL BE REPLACED OR REPAIRED BY THE CONTRACTOR AT HIS EXPENSE AND SHALL BE APPROVED BY THE OWNER.

7. ALL WORK ON THIS PROJECT SHALL BE PERFORMED IN STRICT CONFORMANCE WITH ALL CURRENT SAFETY CODES AND STANDARDS, INCLUDING BUT NOT LIMITED TO OSHA REQUIREMENTS.

8. THE SIZE AND LOCATION OF ALL EXISTING UNDERGROUND UTILITIES IDENTIFIED IN THESE CONSTRUCTION PLANS (INCLUDING SERVICE LATERALS) ARE APPROXIMATE AND SHALL BE FIELD VERIFIED BY THE CONTRACTOR PRIOR TO CONSTRUCTION. IT SHALL BE THE CONTRACTOR'S RESPONSIBILITY TO PROTECT THE SAME DURING CONSTRUCTION. IT SHALL BE THE DUTY OF THE CONTRACTOR TO ASCERTAIN WHETHER ANY ADDITIONAL FACILITIES OTHER THAN THOSE SHOWN ON THE PLANS MAY BE PRESENT. THE OWNER OR ENGINEER DOES NOT ASSUME RESPONSIBILITY FOR UTILITIES NOT SHOWN OR NOT IN THE LOCATION SHOWN.

9. "CAUTION" BURIED GAS LINES; CONTRACTOR SHALL CONTACT GAS COMPANIES BEFORE DIGGING.

10. CONTRACTOR SHALL BE RESPONSIBLE FOR RESTORING TO ORIGINAL OR BETTER CONDITION ANY DAMAGE DONE TO EXISTING FENCES, LAWNS, CONCRETE ISLANDS, CURBS, DRIVEWAYS, SIGNS, MAILBOXES, POLES, AND OTHER IMPROVEMENTS. NO SEPARATE PAY ITEM.

12. CONTRACTOR SHALL PROTECT CONTROL POINTS AND GRADE STAKES. ANY DAMAGED CONTROL POINTS OR GRADE STAKES WILL BE REPLACED AT CONTRACTOR'S EXPENSE.

13. CONTRACTOR SHALL PROVIDE CLEAR AND ACCURATE CONSTRUCTION RECORDS ("RED-LINED" MARKED PRINTS AND OTHER DOCUMENTS) TO THE ENGINEER PRIOR TO FINAL INSPECTION INDICATING ALL CONSTRUCTION THAT DEVIATED FROM THE PLANS OR WAS IN ADDITION TO THAT INDICATED ON THE PLANS. MARK UPS SHALL SHOW "AS-BUILT" INFORMATION INCLUDING LOCATION, DIMENSION, SIZE, TYPE, AND MATERIALS FURNISHED AND/OR INSTALLED FOR EACH DEVIATION. ONCE THE CONSTRUCTION IS COMPLETE, THE CONTRACTOR SHALL DELIVER FULL-SIZE RECORD DRAWINGS AND OTHER RECORDS TO THE ENGINEER AND MAINTAIN A COPY FOR THEIR OWN RECORDS WHICH FULLY DESCRIBE ANY DIFFERENCES FROM THE PLANS.

14. CONTRACTOR IS NOTIFIED THAT ALL MATERIALS TO BE REMOVED FROM THE SITE INCLUDING UNSUITABLE SPOIL MATERIAL, REFUSE AND OTHER DEBRIS SHALL BECOME THE PROPERTY OF THE CONTRACTOR AND SHALL BE LAWFULLY REMOVED & DISPOSED OF OUTSIDE THE LIMITS OF THE PROJECT. THE CONTRACTOR SHALL NOTIFY MIDLAND COUNTY, IN WRITING, OF ANY PROPOSED DUMP SITE(S) FOR OVERBURDEN AND ANY CONSTRUCTION DEBRIS FOR REVIEW AND APPROVAL.

15. IT SHALL BE THE CONTRACTOR'S RESPONSIBILITY TO COMPLY WITH ALL STANDARD EMERGENCY CONDITION FOR DISCOVERY OF THREATENED OR ENDANGERED SPECIES.

16. IT SHALL BE THE CONTRACTOR'S RESPONSIBILITY TO COMPLY WITH ALL STANDARD EMERGENCY CONDITION FOR DISCOVERY OF CULTURAL RESOURCES.

17. THE CONTRACTOR IS RESPONSIBLE FOR ALL CONSTRUCTION SURVEYING INCLUDING LOCATING AND VERIFYING PROJECT BENCHMARKS.

18. IN THE CASE OF A DISCREPANCY, THE FOLLOWING ORDER OF PRECEDENCE WILL APPLY: 1. THESE PLANS AND SPECIFICATIONS, 2. TEXAS DEPARTMENT OF TRANSPORTATION "STANDARD SPECIFICATIONS FOR CONSTRUCTION OF HIGHWAY, STREETS AND BRIDGES."

19. IF PRIVATE UTILITY SERVICES SUCH AS WATER, GAS, TELEPHONE, ELECTRIC, ETC. ARE DAMAGED OR NEED TO BE RELOCATED TO ACCOMMODATE THE CONSTRUCTION OF THIS PROJECT, THE CONTRACTOR SHALL PROVIDE TEMPORARY UTILITIES TO THE SATISFACTION OF THE OWNER AND THE PERSON/PERSONS IMPACTED.

20. THE ENGINEER IS NOT RESPONSIBLE FOR CONSTRUCTION SAFETY.

21. THE CONTRACTOR SHALL PROTECT ALL PROPERTY BOUNDARY MARKERS, AND IF DISTURBED, THE CONTRACTOR SHALL HAVE THE BOUNDARY MARKERS RESET AT THE EXPENSE OF THE CONTRACTOR.

22. IN THE EVENT THAT OTHER CONTRACTORS, UTILITIES, MUNICIPALITIES, PRIVATE LANDOWNERS, OR OTHERS ARE DOING WORK THAT IMPACTS THIS PROJECT, THE CONTRACTOR SHALL COORDINATE THE PROPOSED CONSTRUCTION ACTIVITIES AND SCHEDULE WITH THAT OF THE OTHER WORK IN THE AREA.

23. THE CONTRACTOR SHALL MAKE A FINAL CLEAN-UP OF ALL PARTS OF THE WORK AND PREPARE THE SITE IN AN ORDERLY MANNER OF APPEARANCE BEFORE ACCEPTANCE BY THE COUNTY.

24. THE CONTRACTOR SHALL SUBMIT A PLAN FOR ALL MATERIAL STAGING SITES, HAUL ROUTES, AND MATERIAL LOADING AREAS PRIOR TO MATERIAL DELIVERY AND PRIOR TO CONSTRUCTION, WHICH SHALL ALL BE SUBJECT TO THE APPROVAL OF THE OWNER.

25. CONTRACTOR TO AVOID DAMAGING OR DISTURBING MAILBOXES IF POSSIBLE. WHERE AVOIDANCE IS NOT POSSIBLE, THE CONTRACTOR WILL REMOVE AND REINSTALL MAILBOXES. THE CONTRACTOR SHALL NOTIFY THE LANDOWNER THAT THEIR MAILBOX WILL BE TEMPORARILY REMOVED AND REINSTALLED IN THE SAME LOCATION. THE CONTRACTOR WILL COORDINATE WITH THE LANDOWNER FOR REMOVAL OF MATERIALS. ANY WORK THE CONTRACTOR COORDINATES TO REINSTALL A MAILBOX WITH DECORATIVE MATERIALS SHALL BE AT THE EXPENSE OF THE CONTRACTOR OR LANDOWNER.

26. CONTRACTOR SHALL REMOVE ALL DEBRIS AND SWEEP ROADWAY PRIOR TO APPLYING SEAL COAT.

27. MANHOLES AND VALVE BOX LIDS, RAISED PAVEMENT MARKERS, AND SIMILAR OBJECTS SHALL COVERED PRIOR TO APPLYING SEAL COAT.

28. CONTRACTOR TO PLACE TEMPORARY TABS ALONG EXISTING CENTERLINE AND EDGE LINE STRIPING PRIOR TO SEAL COAT.

29. SKIP YELLOW CENTERLINE STRIPE ALL ROADS, EXCEPT WHEN EXISTING STRIPE IS SOLID YELLOW.

30. SOLID WHITE STRIPE EDGE LINES FOR ALL ROADS 26' OR WIDER.

31. THE SCOPE OF WORK ON THIS SET OF PLANS INCLUDES ONLY SINGLE-COURSE SEAL COAT AND STRIPING. ALL POTHOLE REPAIR WOULD BE COMPLETED BY OTHERS.

STATE OF TEXAS
JAMES CHAD TOMPKINS
93839
LICENSED
PROFESSIONAL ENGINEER

THE SEAL APPEARING ON THIS DOCUMENT WAS AUTHORIZED BY JAMES C. TOMPKINS, P.E. 93839 ON NOVEMBER 12, 2024

WTC
ENGINEERS I SURVEYORS
WEST TEXAS CONSULTANTS, INC.
ENGINEERS PLANNERS SURVEYORS
405 S.W. 1st. Street | Andrews, TX 79714 |(432) 523-2181
TEXAS REGISTERED ENGINEERING FIRM F-2746
TEXAS REGISTERED SURVEYOR FIRM #100792-00

REVISION DESCRIPTION	REVISION	DATE

LOCATIONS OF UNDERGROUND UTILITIES ARE APPROXIMATE AND MAY NOT INCLUDE ALL UNDERGROUND UTILITIES PRESENT. CONTRACTOR SHALL VERIFY THE LOCATIONS OF ALL UTILITY CROSSINGS BEFORE EXCAVATION OF ROADWAY

CONTRACTOR SHALL NOTIFY PROPERTY OWNERS AND RESIDENTS A MINIMUM OF 48 HOURS IN ADVANCE OF CONSTRUCTION ACTIVITIES ON OR IN THE VICINITY OF THEIR PROPERTY.

Before You Dig Anywhere In Texas
STOP! CALL 1-800-245-4545

TOLL-FREE OSHA RULE 1926.651
REQUIRES PREVIOUS NOTIFICATION
TEXAS ONE CALL SYSTEM

MIDLAND COUNTY, TEXAS

2025 MIDLAND PAVEMENT MAINTENANCE PROJECT
GENERAL NOTES

DESIGN	DRAWN	DATE	PROJECT NO.	SCALE	SHEET #
J.C.T.	I.R.	11/8/24	56486	N/A	**C0-0.1**

DATA: X:\PROJECTS\ENGINEERING & SURVEYING\TEXAS\MIDLAND\MIDLAND CO. MIDLAND COUNTY PAVING 2025\DRAWING\SIGNAGE, COLLECTION & DETAILS\LAYOUT TAB: C0-0.1 GENERAL NOTES 9:11:23 2024 11:20:21 AM EDGAR.ROSS

TRAFFIC CONTROL:

1. TRAFFIC CONTROL IS REQUIRED ON THIS PROJECT AND SHALL BE THE RESPONSIBILITY OF THE CONTRACTOR. A TRAFFIC CONTROL PLAN SHALL BE SUBMITTED PRIOR TO THE START OF CONSTRUCTION AS REQUIRED BY THE COUNTY AND STATE.
2. THE CONTRACTOR SHALL PREPARE, FURNISH, MAINTAIN, AND REMOVE ALL TRAFFIC CONTROL DEVICES THROUGHOUT CONSTRUCTION. ALL DEVICES SHALL BE IN CONFORMANCE WITH THE TEXAS MUTCD, LATEST EDITION AS CURRENTLY AMENDED BY THE TEXAS DEPARTMENT OF TRANSPORTATION.
3. THE CONTRACTOR SHALL COORDINATE ROAD AND DRIVEWAY CLOSURES WITH THE OWNERS AND AUTHORITIES HAVING JURISDICTION.
4. CONTRACTOR IS RESPONSIBLE FOR PROVIDING A TRAFFIC CONTROL AND SEQUENCING PLAN. THIS PLAN WILL BE REVIEWED FOR APPROVAL AND AS PART OF THE ASSESSMENT FOR AWARD OF BID. ROAD CLOSURES WILL NOT BE PERMITTED WITHOUT WRITTEN PERMISSION FROM THE COUNTY UPON APPROVAL OF SUBMITTED TRAFFIC CONTROL AND SEQUENCING PLAN.
5. NO SPECIAL PAY FOR TRAFFIC CONTROL ITEMS NOT INCLUDED IN TRAFFIC CONTROL BID. ANY MATERIALS NEEDED FOR TRAFFIC CONTROL SHALL BE INCLUDED IN THE TRAFFIC CONTROL BID ITEM. COUNTY SHALL NOT PROVIDE ANY ASPECTS OF TRAFFIC CONTROL, SEQUENCING, OR ALTERNATIVE ROUTES.

UTILITY NOTES:

1. THE CONTRACTOR SHALL PROTECT ALL EXISTING UTILITIES UNLESS NOTED OTHERWISE.
2. CONTRACTOR TO COORDINATE WITH UTILITY OWNERS FOR VERTICAL ADJUSTMENTS TO THEIR FACILITIES PRIOR TO CONSTRUCTION. CONTRACTOR TO FIELD VERIFY DEPTH OF ALL EXISTING PIPELINES PRIOR TO CONSTRUCTION.
3. CONTRACTOR TO FIELD VERIFY HEIGHT OF ALL OVERHEAD UTILITIES PRIOR TO CONSTRUCTION TO ENSURE PROPER CLEARANCE FOR AVOIDANCE OF DAMAGING POWERLINES AND FOR CONSTRUCTION SAFETY PURPOSES.

SURVEY NOTES:

HORIZONTAL CONTROL:

1. BASIS OF BEARING, COORDINATES AND DISTANCES ARE A LAMBERT CONICAL PROJECTION OF THE TEXAS COORDINATE SYSTEM, STATE PLANE GRID, NAD 83, TEXAS CENTRAL (4203), WITH A CONVERGENCE ANGLE OF -02° 54' 36.06" AND A SCALE FACTOR OF 1.115460278, BASED ON VRS NETWORK STATION **"WTLS_1012"** LOCATED AT COORDINATES:
N: 10704733.169, E: 1754359.228.

STATE OF TEXAS
JAMES CHAD TOMPKINS
93839
LICENSED
PROFESSIONAL ENGINEER

THE SEAL APPEARING ON THIS DOCUMENT WAS AUTHORIZED BY JAMES C. TOMPKINS, P.E. 93839 ON NOVEMBER 12, 2024

WTC
ENGINEERS I SURVEYORS
WEST TEXAS CONSULTANTS, INC.
ENGINEERS PLANNERS SURVEYORS
405 S.W. 1st. Street | Andrews, TX 79714 |(432) 523-2181
TEXAS REGISTERED ENGINEERING FIRM F-2746
TEXAS REGISTERED SURVEYOR FIRM #100792-00

REVISION DESCRIPTION	REVISION	DATE

LOCATIONS OF UNDERGROUND UTILITIES ARE APPROXIMATE AND MAY NOT INCLUDE ALL UNDERGROUND UTILITIES PRESENT. CONTRACTOR SHALL VERIFY THE LOCATIONS OF ALL UTILITY CROSSINGS BEFORE EXCAVATION OF ROADWAY

CONTRACTOR SHALL NOTIFY PROPERTY OWNERS AND RESIDENTS A MINIMUM OF 48 HOURS IN ADVANCE OF CONSTRUCTION ACTIVITIES ON OR IN THE VICINITY OF THEIR PROPERTY.

Before You Dig Anywhere In Texas
STOP! CALL 1-800-245-4545

TOLL-FREE OSHA RULE 1926.651
REQUIRES PREVIOUS NOTIFICATION
TEXAS ONE CALL SYSTEM

MIDLAND COUNTY, TEXAS

2025 MIDLAND PAVEMENT MAINTENANCE PROJECT
GENERAL NOTES

DESIGN	DRAWN	DATE	PROJECT NO.	SCALE	SHEET #
J.C.T.	I.R.	11/8/24	56486	N/A	C0-0.2

C:\PLX PROJECTS\ENGINEERING & SURVEYING\TEXAS\MIDLAND\MIDLAND CO. MIDLAND COUNTY PAVING 2025\DRAWING\GRADE CO\C0-0.2 GENERAL NOTES 9-11T2025@ 11:20:31 AM EDGAR.ROS

DETAILS

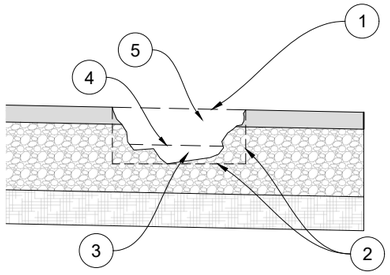

POTHOLE PATCH

POTHOLE

NOTES/ STEPS:

1. MARK THE BOUNDARIES OF THE DISTRESSED AREA.
2. CUT THE BOUNDARIES OF THE PATCH SQUARE.
3. SQUARE UP THE SIDES OF THE HOLE UNTIL THE EDGES OF THE HOLE ARE SOUND PAVEMENT.
4. REMOVE WATER AND DEBRIS FROM THE HOLE.
5. APPLY A TACK COAT OF ASPHALT EMULSION TO THE SIDES AND BOTTOM OF THE HOLE (RATE: 0.2 GAL/YD²)
6. PLACE THE PATCH MATERIAL IN THE HOLE.
7. COMPACT THE PATCH MATERIAL WITH A HAND DEVICE OR A SMALL VIBRATORY ROLLER.
8. THE FINISHED PATCH SHOULD HAVE A $\frac{1}{8}$ INCHES TO $\frac{1}{4}$ INCHES CROWN.

POTHOLE DETAIL

NOTES:

1. DETAIL APPLIES TO POTHOLES NEEDING REPAIR, AS SHOWN ON PLANS, AND TO AREAS WHERE THE PAVEMENT EDGE IS BROKEN OFF AND NEEDS TO BE PATCHED TO BRING THE PAVEMENT EDGE BACK TO FULL WIDTH, AS SHOWN ON PLANS.
2. SQUARE AND VERTICALLY SAWCUT THE SIDES OF THE REPAIR AREA, REMOVE LOOSE AND FOREIGN MATERIAL.
3. AS REQUIRED, BACKFILL AND COMPACT BASE MATERIAL.
4. TACK COAT/PRIME COAT TO BE APPLIED ON TOP OF COMPACTED BASE MATERIAL.
5. PLACE AND COMPACT 3 INCHES THICK MINIMUM HMAC ELECTRIC HEATED TO 140° MATERIAL TO MATCH EXISTING PAVEMENT, ENSURE THAT WATER DOES NOT POND ON NEW PATCH. THE FINISHED PATCH AREA SHALL HAVE CROWN OF $\frac{1}{8}$ INCHES TO $\frac{1}{4}$ INCHES

POTHOLE FOR AREAS WITH BASE FAILURE

NOTES/ STEPS:

1. MARK THE BOUNDARIES OF THE DISTRESSED AREA TO BE REPLACED.
2. CUT OUT THE PERIMETER OF THE AREA WITH A DIAMOND SAW OR COLD MILLING MACHINE.
3. BREAK UP AND REMOVE THE FAILED PAVEMENT AND BASE TO THE SUBGRADE MATERIAL.
4. CLEAN AND DRY THE DUG OUT AREA.
5. SWEEP UP LOOSE AGGREGATE.
6. PLACE AND COMPACT NEW CALICHE OR SP-B HMAC BASE COURSE MATERIAL.
7. APPLY A TACK/PRIME COAT OF EMULSION TO THE BOTTOM AND SIDES OF THE REPAIR AREA (RATE: 0.2 GAL/YD²).
8. PLACE THE PATCH MATERIAL IN THE PREPARED DUG OUT AREA. THE THICKNESS OF ANY LIFT SHOULD NOT EXCEED 4 INCHES.
9. COMPACT EACH LIFT USING EQUIPMENT SIMILAR TO THAT TYPICALLY USED IN HOT-MIX ASPHALT COMPACTION OPERATIONS.
10. THE FINISHED PATCHED AREA SHOULD HAVE A CROWN OF $\frac{1}{8}$ INCHES TO $\frac{1}{4}$ INCHES.

STATE OF TEXAS
JAMES CHAD TOMPKINS
93839
LICENSED
PROFESSIONAL ENGINEER

THE SEAL APPEARING ON THIS DOCUMENT WAS AUTHORIZED BY JAMES C. TOMPKINS, P.E. 93839 ON NOVEMBER 12, 2024

WTC
ENGINEERS I SURVEYORS
WEST TEXAS CONSULTANTS, INC.
ENGINEERS PLANNERS SURVEYORS
405 S.W. 1st. Street | Andrews, TX 79714 |(432) 523-2181
TEXAS REGISTERED ENGINEERING FIRM F-2746
TEXAS REGISTERED SURVEYOR FIRM #100792-00

REVISION DESCRIPTION	REVISION	DATE

LOCATIONS OF UNDERGROUND UTILITIES ARE APPROXIMATE AND MAY NOT INCLUDE ALL UNDERGROUND UTILITIES PRESENT. CONTRACTOR SHALL VERIFY THE LOCATIONS OF ALL UTILITY CROSSINGS BEFORE EXCAVATION OF ROADWAY

CONTRACTOR SHALL NOTIFY PROPERTY OWNERS AND RESIDENTS A MINIMUM OF 48 HOURS IN ADVANCE OF CONSTRUCTION ACTIVITIES ON OR IN THE VICINITY OF THEIR PROPERTY.

Before You Dig Anywhere In Texas
STOP! CALL 1-800-245-4545

TOLL-FREE OSHA RULE 1926.651
REQUIRES PREVIOUS NOTIFICATION
TEXAS ONE CALL SYSTEM

MIDLAND COUNTY, TEXAS

2025 MIDLAND PAVEMENT MAINTENANCE PROJECT
DETAILS

DESIGN	DRAWN	DATE	PROJECT NO.	SCALE	SHEET #
J.C.T.	I.R.	11/8/24	56486	N/A	C0-0.3

C:\ACT X:\PROJECTS\ENGINEERING & SURVEYING\TXDMS\MIDLAND\MIDLAND CO. MIDLAND COUNTY PAVING 2025\DRAWING\SIGNAGE, COLOUR & DETAILS\LAYOUT TAB: C0-0.3 DETAILS 5/31/2024 10:20 AM EDGAR.ROS

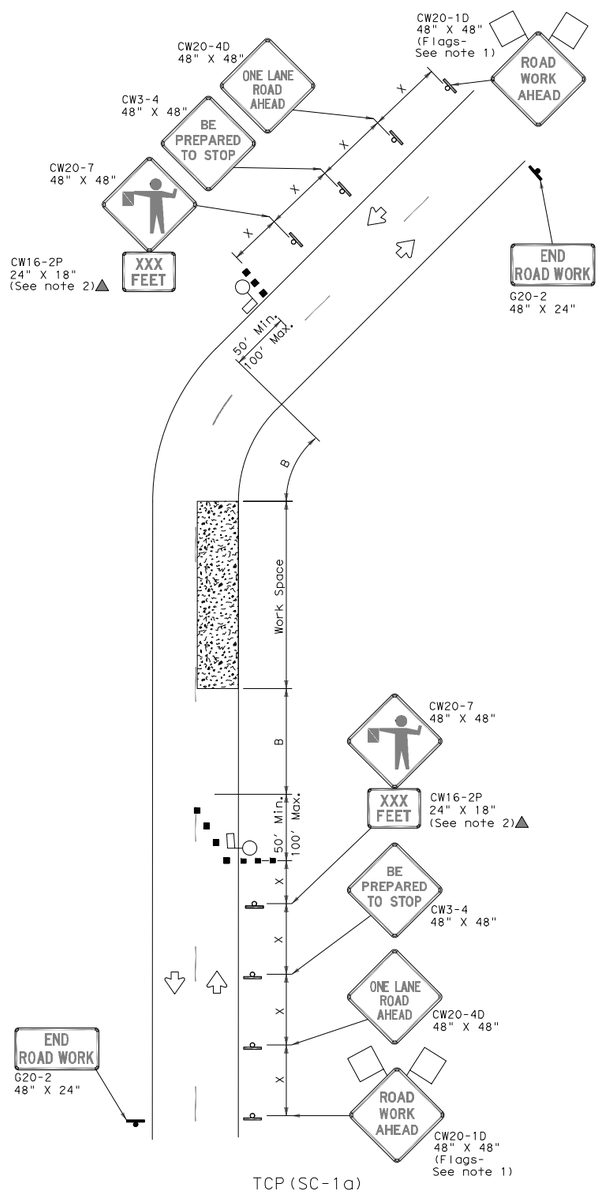

TCP(SC-1a)

ONE LANE TWO-WAY (2 LANES)
CONTROL WITH PILOT VEHICLE

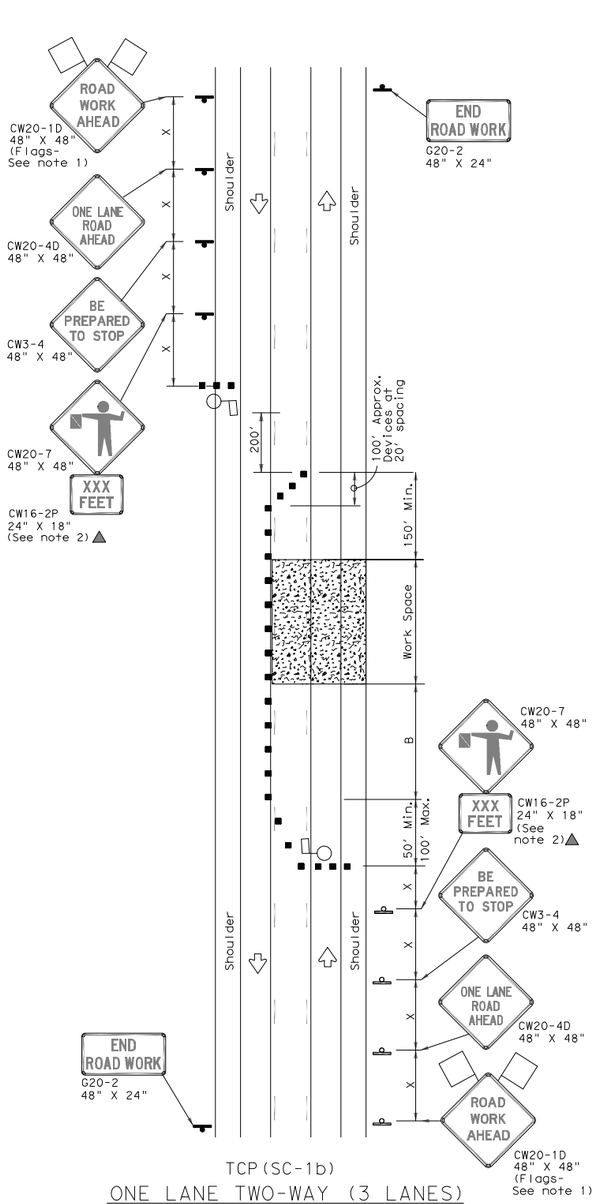

TCP(SC-1b)

ONE LANE TWO-WAY (3 LANES)
CONTROL WITH PILOT VEHICLE
AND CHANNELIZING DEVICES

LEGEND			
	Type 3 Barricade		Channelizing Devices
	Heavy Work Vehicle		Truck Mounted Attenuator (TMA)
	Trailer Mounted Flashing Arrow Board		Portable Changeable Message Sign (PCMS)
	Sign		Traffic Flow
	Flag		Flagger

Posted Speed *	Formula	Minimum Desirable Taper Lengths ** 10' Offset	11' Offset	12' Offset	Suggested Maximum Spacing of Channelizing Devices On a Taper	On a Tangent	Minimum Sign Spacing "X" Distance	Suggested Longitudinal Buffer Space "B"	Stopping Sight Distance
30	$L=\frac{WS^2}{60}$	150'	165'	180'	30'	60'	120'	90'	200'
35		205'	225'	245'	35'	70'	160'	120'	250'
40		265'	295'	320'	40'	80'	240'	155'	305'
45	L=WS	450'	495'	540'	45'	90'	320'	195'	360'
50		500'	550'	600'	50'	100'	400'	240'	425'
55		550'	605'	660'	55'	110'	500'	295'	495'
60		600'	660'	720'	60'	120'	600'	350'	570'
65		650'	715'	780'	65'	130'	700'	410'	645'
70		700'	770'	840'	70'	140'	800'	475'	730'
75		750'	825'	900'	75'	150'	900'	540'	820'

* Conventional Roads Only

** Taper lengths have been rounded off.
L=Length of Taper(FT) W=Width of Offset(FT) S=Posted Speed(MPH)

TYPICAL USAGE				
MOBILE	SHORT DURATION	SHORT TERM STATIONARY	INTERMEDIATE TERM STATIONARY	LONG TERM STATIONARY
	✓	✓		

GENERAL NOTES

1. Flags attached to signs where shown are REQUIRED.
2. All traffic control devices illustrated are REQUIRED, except those denoted with the triangle symbol may be omitted when stated elsewhere in the plans, or for routine maintenance work when approved by the Engineer.
3. The CW3-4 "BE PREPARED TO STOP" sign may be installed after the CW20-4D "ONE LANE ROAD AHEAD" sign, but proper sign spacing shall be maintained.
4. Sign spacing may be increased or an additional CW20-1D "ROAD WORK AHEAD" sign may be used if advance warning ahead of the flagger sign is less than 1500 feet.
5. Flaggers should use two-way radios or other methods of communication at all times to control traffic.
6. Flaggers should use 24" STOP/SLOW paddles to control traffic. Flags should be limited to emergency situations.
7. If the work space is located near a horizontal or vertical curve, the buffer distances should be increased in order to maintain adequate stopping sight distance to the flagger and a queue of stopped vehicles (see table above).
8. If the seal coat operation crosses intersections, traffic in these areas must be controlled. Care must be taken to prevent vehicles from crossing the asphalt before the aggregate is placed. This may require positioning other member of the traffic control crew at the intersection.
9. Temporary rumble strips are not required on seal coat operations.
10. Pilot car is used to guide vehicles through traffic control zone, vehicle shall have an identification name displayed and "PILOT CAR, FOLLOW ME" (G20-4) sign or message board mounted in a conspicuous position on rear.

TCP (SC-1a)

1. Channelizing devices on the center-line may be omitted when a pilot car is leading traffic.

Texas Department of Transportation

TxDOT Safety Division Standard

TRAFFIC CONTROL PLAN SEAL COAT OPERATIONS

TCP(SC-1)-21

FILE: tcpsc-1-21.dgn	DN:	CK:	DW:	CK:
©TxDOT April 2021	CONT	SECT	JOB	HIGHWAY
REVISIONS				
	DIST	COUNTY		SHEET NO.

STATE OF TEXAS
JAMES CHAD TOMPKINS
93839
LICENSED
PROFESSIONAL ENGINEER

THE SEAL APPEARING ON THIS DOCUMENT WAS AUTHORIZED BY JAMES C. TOMPKINS, P.E. 93839 ON NOVEMBER 12, 2024

WTC
ENGINEERS I SURVEYORS
WEST TEXAS CONSULTANTS, INC.
ENGINEERS PLANNERS SURVEYORS
405 S.W. 1st. Street | Andrews, TX 79714 |(432) 523-2181
TEXAS REGISTERED ENGINEERING FIRM F-2746
TEXAS REGISTERED SURVEYOR FIRM #100792-00

REVISION DESCRIPTION	REVISION	DATE

LOCATIONS OF UNDERGROUND UTILITIES ARE APPROXIMATE AND MAY NOT INCLUDE ALL UNDERGROUND UTILITIES PRESENT. CONTRACTOR SHALL VERIFY THE LOCATIONS OF ALL UTILITY CROSSINGS BEFORE EXCAVATION OF ROADWAY

CONTRACTOR SHALL NOTIFY PROPERTY OWNERS AND RESIDENTS A MINIMUM OF 48 HOURS IN ADVANCE OF CONSTRUCTION ACTIVITIES ON OR IN THE VICINITY OF THEIR PROPERTY.

Before You Dig Anywhere In Texas
STOP! CALL 1-800-245-4545

TOLL-FREE OSHA RULE 1926.651 REQUIRES PREVIOUS NOTIFICATION TEXAS ONE CALL SYSTEM

MIDLAND COUNTY, TEXAS

2025 MIDLAND PAVEMENT MAINTENANCE PROJECT SEALCOAT TCP I

DESIGN	DRAWN	DATE	PROJECT NO.	SCALE	SHEET #
J.C.T.	I.R.	11/8/24	56486	N/A	C0-0.4

PLOT: K:\PROJECTS\ENGINEERING & SURVEYING\TEXAS\MIDLAND\56486-MIDLAND CO. MIDLAND COUNTY PAVING 2025\DRAWINGS\SHEETS\CAD\SEALCOAT TCP I\TCP-1 11/12/2024 10:20 AM EDGAR.ROS

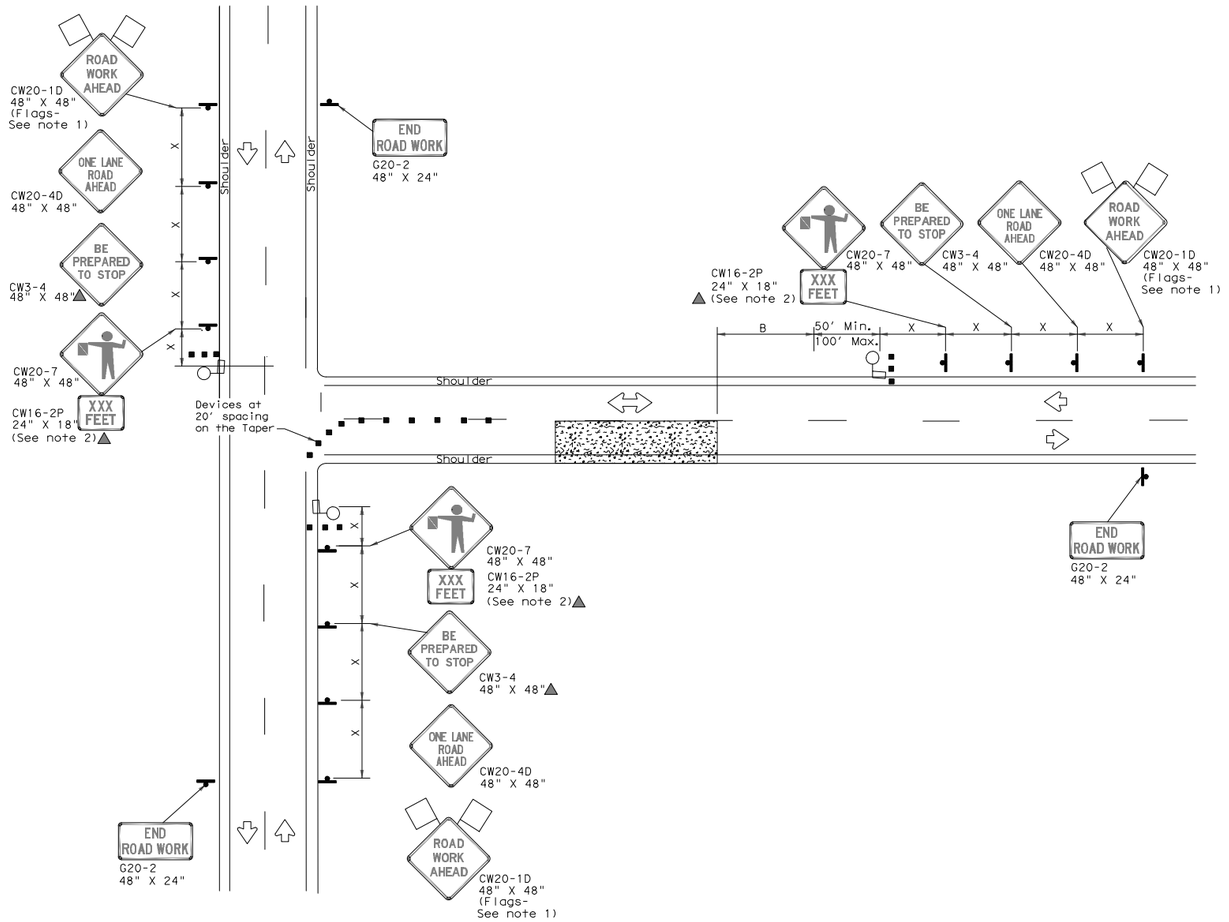

ONE LANE TWO-WAY (T-INTERSECTION)
CONTROL WITH PILOT VEHICLE

LEGEND			
	Type 3 Barricade	■ ■	Channelizing Devices
	Heavy Work Vehicle		Truck Mounted Attenuator (TMA)
	Trailer Mounted Flashing Arrow Board	M	Portable Changeable Message Sign (PCMS)
	Sign		Traffic Flow
	Flag		Flagger

Posted Speed *	Formula	Minimum Desirable Taper Lengths ** 10' Offset	11' Offset	12' Offset	Suggested Maximum Spacing of Channelizing Devices On a Taper	On a Tangent	Minimum Sign Spacing "X" Distance	Suggested Longitudinal Buffer Space "B"	Stopping Sight Distance
30	$L=\frac{WS^2}{60}$	150'	165'	180'	30'	60'	120'	90'	200'
35		205'	225'	245'	35'	70'	160'	120'	250'
40		265'	295'	320'	40'	80'	240'	155'	305'
45	L=WS	450'	495'	540'	45'	90'	320'	195'	360'
50		500'	550'	600'	50'	100'	400'	240'	425'
55		550'	605'	660'	55'	110'	500'	295'	495'
60		600'	660'	720'	60'	120'	600'	350'	570'
65		650'	715'	780'	65'	130'	700'	410'	645'
70		700'	770'	840'	70'	140'	800'	475'	730'
75		750'	825'	900'	75'	150'	900'	540'	820'

* Conventional Roads Only

** Taper lengths have been rounded off.
L=Length of Taper(FT) W=Width of Offset(FT) S=Posted Speed(MPH)

TYPICAL USAGE				
MOBILE	SHORT DURATION	SHORT TERM STATIONARY	INTERMEDIATE TERM STATIONARY	LONG TERM STATIONARY
	✓	✓		

GENERAL NOTES

1. Flags attached to signs where shown are REQUIRED.
2. All traffic control devices illustrated are REQUIRED, except those denoted with the triangle symbol may be omitted when stated elsewhere in the plans, or for routine maintenance work when approved by the Engineer.
3. The CW3-4 "BE PREPARED TO STOP" sign may be installed after the CW20-4D "ONE LANE ROAD AHEAD" sign, but proper sign spacing shall be maintained.
4. Flaggers should use two-way radios or other methods of communication at all times to control traffic.
5. Flaggers should use 24" STOP/SLOW paddles to control traffic. Flags should be limited to emergency situations.
6. If the work space is located near a horizontal or vertical curve, the buffer distances should be increased in order to maintain adequate stopping sight distance to the flagger and a queue of stopped vehicles (see table above).
7. Temporary rumble strips are not required on seal coat operations.
8. Pilot car is used to guide vehicles through traffic control zone, vehicle shall have an identification name displayed and "PILOT CAR, FOLLOW ME" (G20-4) sign or message board mounted in a conspicuous position on rear.

Texas Department of Transportation | Traffic Safety Division Standard

TRAFFIC CONTROL PLAN SEAL COAT OPERATIONS

TCP(SC-4)-21

FILE: tcpsc-4-21.dgn	DN:	CK:	DW:	CK:
©TxDOT April 2021	CONT	SECT	JOB	HIGHWAY
REVISIONS	DIST	COUNTY		SHEET NO.

STATE OF TEXAS
JAMES CHAD TOMPKINS
93839
LICENSED
PROFESSIONAL ENGINEER

THE SEAL APPEARING ON THIS DOCUMENT WAS AUTHORIZED BY JAMES C. TOMPKINS, P.E. 93839 ON NOVEMBER 12, 2024

WTC
ENGINEERS I SURVEYORS
WEST TEXAS CONSULTANTS, INC.
ENGINEERS PLANNERS SURVEYORS
405 S.W. 1st. Street | Andrews, TX 79714 |(432) 523-2181
TEXAS REGISTERED ENGINEERING FIRM F-2746
TEXAS REGISTERED SURVEYOR FIRM #100792-00

REVISION DESCRIPTION	REVISION	DATE

LOCATIONS OF UNDERGROUND UTILITIES ARE APPROXIMATE AND MAY NOT INCLUDE ALL UNDERGROUND UTILITIES PRESENT. CONTRACTOR SHALL VERIFY THE LOCATIONS OF ALL UTILITY CROSSINGS BEFORE EXCAVATION OF ROADWAY

CONTRACTOR SHALL NOTIFY PROPERTY OWNERS AND RESIDENTS A MINIMUM OF 48 HOURS IN ADVANCE OF CONSTRUCTION ACTIVITIES ON OR IN THE VICINITY OF THEIR PROPERTY.

Before You Dig Anywhere In Texas STOP! CALL 1-800-245-4545

TOLL-FREE OSHA RULE 1926.651 REQUIRES PREVIOUS NOTIFICATION TEXAS ONE CALL SYSTEM

MIDLAND COUNTY, TEXAS

2025 MIDLAND PAVEMENT MAINTENANCE PROJECT SEALCOAT TCP II

DESIGN	DRAWN	DATE	PROJECT NO.	SCALE	SHEET #
J.C.T.	I.R.	11/8/24	56486	N/A	C0-0.5

C:\PROJECTS\ENGINEERING & SURVEYING\TXDOT\DRAWINGS\MIDLAND\MIDLAND CO. MIDLAND COUNTY PAVING 2025\DRAWING\SIGNAGE CCSS\OTHER & DETAILS LAYOUT TAB: CH-5 SEALCOAT TCP II 11/12/2024 9:20 AM EDGAR ROS

MIDLAND COUNTY, TEXAS
2025 PAVEMENT MAINTENANCE PROJECT
PRECINCT 1

NOVEMBER 2024

SINGLE COURSE SEAL COAT

MIDLAND COUNTY
TEXAS

OWNER:

MIDLAND COUNTY, MIDLAND, TX.

UTILITY RELOCATION NOTICE:

CONTRACTOR SHALL CONTACT THE APPROPRIATE UTILITY COMPANY TO COORDINATE THE RELOCATION OF ANY UTILITY THAT IS FOUND TO BE IN CONFLICT WITH THESE CONSTRUCTION DOCUMENTS.

PREPARED BY

WTC
ENGINEERS | SURVEYORS

WEST TEXAS CONSULTANTS, INC.
ENGINEERS PLANNERS SURVEYORS
405 S.W. 1st. Street
Andrews, TX 79714
(432) 523-2181
TEXAS REGISTERED ENGINEERING FIRM F-2746
TEXAS REGISTERED SURVEYOR FIRM #100792-00

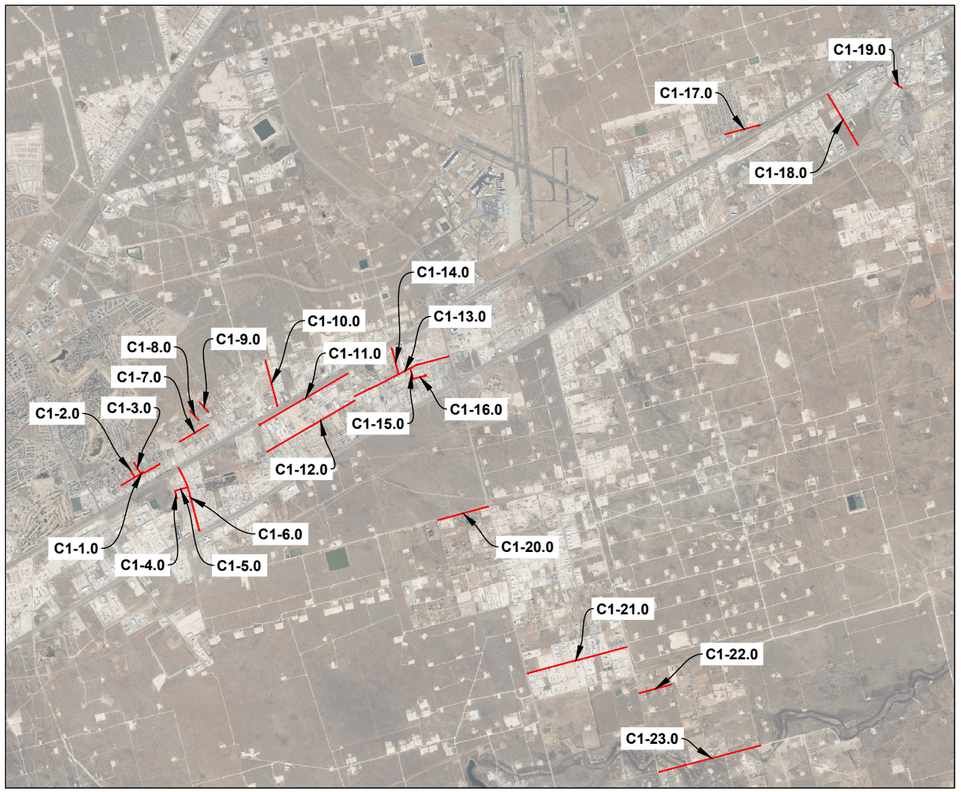

PROJECT LOCATION MAP
NOT TO SCALE

SHEET INDEX

C1-0.0	COVER
C1-1.0	W CR 124-3
C1-2.0	S CR 1315
C1-3.0	S CR 1314
C1-4.0	S CR 1311
C1-5.0	W CR 132
C1-6.0	S CR 1310
C1-7.0	W CR 124-1
C1-8.0	S CR 1307 1 2
C1-9.0	S CR 1306
C1-10.0	S CR 1297
C1-11.0	W CR 125
C1-12.0	W CR 128-1
C1-13.0	W CR 127
C1-14.0	S CR 1285-2
C1-15.0	S CR 1283
C1-16.0	W CR 128-2
C1-17.0	AIRLINE RD
C1-18.0	AGRI RD
C1-19.0	CANAL ST
C1-20.0	W CR 140
C1-21.0	W CR 157
C1-22.0	W CR 162
C1-23.0	W CR 170

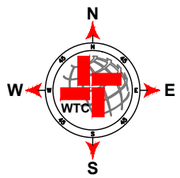

STATE OF TEXAS
JAMES CHAD TOMPKINS
93839
LICENSED
PROFESSIONAL ENGINEER

THE SEAL APPEARING ON THIS DOCUMENT WAS AUTHORIZED BY JAMES C. TOMPKINS, P.E. 93839 ON NOVEMBER 11, 2024

W CR 124-3



W CR 124-3



NOTES:

1.- CONTRACTOR TO AVOID DAMAGING EXISTING DRIVEWAYS MAILBOXES AND OTHER IMPROVEMENTS. LOCATIONS SHOWN ABOVE ARE APPROXIMATE AND CONTRACTOR SHOULD VERIFY LOCATIONS PRIOR TO BIDDING AND CONSTRUCTION.
2.- CONTRACTOR SHALL REPAIR ANY DAMAGE DONE TO EXISTING DRIVEWAYS OR OTHER IMPROVEMENTS AT NO COST TO OWNER.
3.- VIDEO OF EXISTING SITE CONDITION IS RECOMENDED PRIOR TO CONSTRUCTION START.
4.- SEE SHEET C0-0.3 FOR DETAILS.
5.- CONTRACTOR TO PLACE TEMPORARY TABS ALONG EXISTING CENTERLINE AND EDGELINE STRIPING FOR RESTORATION OF ORIGINAL STRIPING.
6.- CONTRACTOR TO PROVIDE DAILY QUANTITIES OF ASPHALT AND AGGREGETE TO VERIFY APPLICATION RATE.

STATE OF TEXAS
JAMES CHAD TOMPKINS
93839
LICENSED
PROFESSIONAL ENGINEER

THE SEAL APPEARING ON THIS DOCUMENT WAS AUTHORIZED BY JAMES C. TOMPKINS, P.E. 93839 ON NOVEMBER 11, 2024

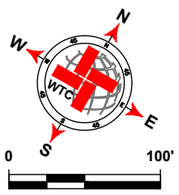

SCALE: 1" = 100'

LEGEND

- EXISTING CENTER LINE
- EXISTING END OF PAVEMENT
- EXISTING CONCRETE
- SEAL COAT AREA
- POTHOLE REPAIR (AS NOTED)

W CR 124-3 QUANTITIES

ITEM #	ITEM	QTY.	UNIT
1	SINGLE COURSE SEAL COAT (APPROX.)	5 362	SY
2	STRIPING		LF
3	SOLID WHITE EDGE LINES		LF

WORK BY OTHERS

ITEM #	ITEM	QTY.	UNIT
1	POTHOLE REPAIR (BY OTHERS)	3.9	SY

WTC
ENGINEERS I SURVEYORS
WEST TEXAS CONSULTANTS, INC.
ENGINEERS PLANNERS SURVEYORS
405 S.W. 1st. Street | Andrews, TX 79714 |(432) 523-2181
TEXAS REGISTERED ENGINEERING FIRM F-2746
TEXAS REGISTERED SURVEYOR FIRM #100792-00

REVISION DESCRIPTION	REVISION	DATE

LOCATIONS OF UNDERGROUND UTILITIES ARE APPROXIMATE AND MAY NOT INCLUDE ALL UNDERGROUND UTILITIES PRESENT. CONTRACTOR SHALL VERIFY THE LOCATIONS OF ALL UTILITY CROSSINGS BEFORE EXCAVATION OF ROADWAY.

CONTRACTOR SHALL NOTIFY PROPERTY OWNERS AND RESIDENTS A MINIMUM OF 48 HOURS IN ADVANCE OF CONSTRUCTION ACTIVITIES ON OR IN THE VICINITY OF THEIR PROPERTY.

Before You Dig Anywhere In Texas
STOP! CALL 1-800-245-4545

TOLL-FREE OSHA RULE 1926.651
REQUIRES PREVIOUS NOTIFICATION
TEXAS ONE CALL SYSTEM

MIDLAND COUNTY, TEXAS

2025 MIDLAND PAVEMENT MAINTENANCE PROJECT
W CR 124-3

DESIGN	DRAWN	DATE	PROJECT NO.	SCALE	SHEET #
J.C.T.	I.R.	11/11/24	56486	1" = 100'	C1-1.0

S CR 1315



S CR 1315

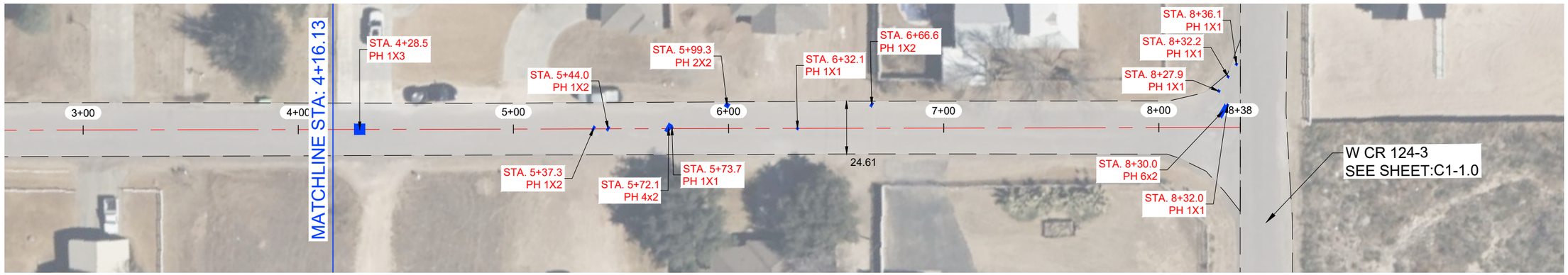

NOTES:

1.- CONTRACTOR TO AVOID DAMAGING EXISTING DRIVEWAYS MAILBOXES AND OTHER IMPROVEMENTS. LOCATIONS SHOWN ABOVE ARE APPROXIMATE AND CONTRACTOR SHOULD VERIFY LOCATIONS PRIOR TO BIDDING AND CONSTRUCTION.
2.- CONTRACTOR SHALL REPAIR ANY DAMAGE DONE TO EXISTING DRIVEWAYS OR OTHER IMPROVEMENTS AT NO COST TO OWNER.
3.- VIDEO OF EXISTING SITE CONDITION IS RECOMENDED PRIOR TO CONSTRUCTION START.
4.- SEE SHEET C0-0.3 FOR DETAILS.
5.- CONTRACTOR TO PLACE TEMPORARY TABS ALONG EXISTING CENTERLINE AND EDGELINE STRIPING FOR RESTORATION OF ORIGINAL STRIPING.
6.- CONTRACTOR TO PROVIDE DAILY QUANTITIES OF ASPHALT AND AGGREGETE TO VERIFY APPLICATION RATE.

STATE OF TEXAS
JAMES CHAD TOMPKINS
93839
LICENSED
PROFESSIONAL ENGINEER

THE SEAL APPEARING ON THIS DOCUMENT WAS AUTHORIZED BY JAMES C. TOMPKINS, P.E. 93839 ON NOVEMBER 11, 2024

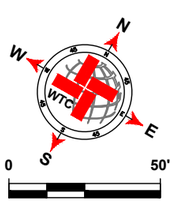

SCALE: 1" = 50'

LEGEND

- EXISTING CENTER LINE
- EXISTING END OF PAVEMENT
- EXISTING CONCRETE
- SEAL COAT AREA
- POTHOLE REPAIR (AS NOTED)

S CR 1315 QUANTITIES

ITEM #	ITEM	QTY.	UNIT
1	SINGLE COURSE SEAL COAT (APPROX.)	2 399	SY
2	STRIPING	788	LF
3	SOLID WHITE EDGE LINES		LF

WORK BY OTHERS

ITEM #	ITEM	QTY.	UNIT
1	POTHOLE REPAIR (BY OTHERS)	18.4	SY

WTC
ENGINEERS | SURVEYORS
WEST TEXAS CONSULTANTS, INC.
ENGINEERS PLANNERS SURVEYORS
405 S.W. 1st. Street | Andrews, TX 79714 |(432) 523-2181
TEXAS REGISTERED ENGINEERING FIRM F-2746
TEXAS REGISTERED SURVEYOR FIRM #100792-00

REVISION DESCRIPTION	REVISION	DATE

LOCATIONS OF UNDERGROUND UTILITIES ARE APPROXIMATE AND MAY NOT INCLUDE ALL UNDERGROUND UTILITIES PRESENT. CONTRACTOR SHALL VERIFY THE LOCATIONS OF ALL UTILITY CROSSINGS BEFORE EXCAVATION OF ROADWAY.

CONTRACTOR SHALL NOTIFY PROPERTY OWNERS AND RESIDENTS A MINIMUM OF 48 HOURS IN ADVANCE OF CONSTRUCTION ACTIVITIES ON OR IN THE VICINITY OF THEIR PROPERTY.

Before You Dig Anywhere In Texas
STOP! CALL 1-800-245-4545

TOLL-FREE OSHA RULE 1926.651
REQUIRES PREVIOUS NOTIFICATION
TEXAS ONE CALL SYSTEM

MIDLAND COUNTY, TEXAS

2025 MIDLAND PAVEMENT MAINTENANCE PROJECT
S CR 1315

DESIGN	DRAWN	DATE	PROJECT NO.	SCALE	SHEET #
J.C.T.	I.R.	11/11/24	56486	1" = 50'	C1-2.0

S CR 1314



NOTES:

1.- CONTRACTOR TO AVOID DAMAGING EXISTING DRIVEWAYS MAILBOXES AND OTHER IMPROVEMENTS. LOCATIONS SHOWN ABOVE ARE APPROXIMATE AND CONTRACTOR SHOULD VERIFY LOCATIONS PRIOR TO BIDDING AND CONSTRUCTION.
2.- CONTRACTOR SHALL REPAIR ANY DAMAGE DONE TO EXISTING DRIVEWAYS OR OTHER IMPROVEMENTS AT NO COST TO OWNER.
3.- VIDEO OF EXISTING SITE CONDITION IS RECOMENDED PRIOR TO CONSTRUCTION START.
4.- SEE SHEET C0-0.3 FOR DETAILS.
5.- CONTRACTOR TO PLACE TEMPORARY TABS ALONG EXISTING CENTERLINE AND EDGELINE STRIPING FOR RESTORATION OF ORIGINAL STRIPING.
6.- CONTRACTOR TO PROVIDE DAILY QUANTITIES OF ASPHALT AND AGGREGETE TO VERIFY APPLICATION RATE.

STATE OF TEXAS
JAMES CHAD TOMPKINS
93839
LICENSED
PROFESSIONAL ENGINEER

THE SEAL APPEARING ON THIS DOCUMENT WAS AUTHORIZED BY JAMES C. TOMPKINS, P.E. 93839 ON NOVEMBER 11, 2024

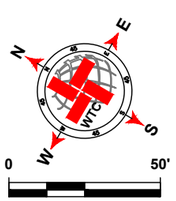

SCALE: 1" = 50'

LEGEND

- EXISTING CENTER LINE
- EXISTING END OF PAVEMENT
- EXISTING CONCRETE
- SEAL COAT AREA
- POTHOLE REPAIR (AS NOTED)

S CR 1314 QUANTITIES

ITEM #	ITEM	QTY.	UNIT
1	SINGLE COURSE SEAL COAT (APPROX.)	1 778	SY
2	STRIPING	613	LF
3	SOLID WHITE EDGE LINES		LF

WORK BY OTHERS

ITEM #	ITEM	QTY.	UNIT
1	POTHOLE REPAIR (BY OTHERS)	12.1	SY

WTC
ENGINEERS | SURVEYORS
WEST TEXAS CONSULTANTS, INC.
ENGINEERS PLANNERS SURVEYORS
405 S.W. 1st. Street | Andrews, TX 79714 |(432) 523-2181
TEXAS REGISTERED ENGINEERING FIRM F-2746
TEXAS REGISTERED SURVEYOR FIRM #100792-00

REVISION DESCRIPTION	REVISION	DATE

LOCATIONS OF UNDERGROUND UTILITIES ARE APPROXIMATE AND MAY NOT INCLUDE ALL UNDERGROUND UTILITIES PRESENT. CONTRACTOR SHALL VERIFY THE LOCATIONS OF ALL UTILITY CROSSINGS BEFORE EXCAVATION OF ROADWAY.

CONTRACTOR SHALL NOTIFY PROPERTY OWNERS AND RESIDENTS A MINIMUM OF 48 HOURS IN ADVANCE OF CONSTRUCTION ACTIVITIES ON OR IN THE VICINITY OF THEIR PROPERTY.

Before You Dig Anywhere In Texas
STOP! CALL 1-800-245-4545

TOLL-FREE OSHA RULE 1926.651
REQUIRES PREVIOUS NOTIFICATION
TEXAS ONE CALL SYSTEM

MIDLAND COUNTY, TEXAS

2025 MIDLAND PAVEMENT MAINTENANCE PROJECT
S CR 1314

DESIGN	DRAWN	DATE	PROJECT NO.	SCALE	SHEET #
J.C.T.	I.R.	11/11/24	56486	1" = 50'	C1-3.0

PLAT: X:\PROJECTS\ENGINEERING & SURVEYING\TEXAS\MIDLAND\56486-MIDLAND CO. MIDLAND COUNTY PAVING 2025\DRAWINGS\GRADE C\PCT1\56486 2025 MPMP PCT1 GRADE C LAYOUT TAB: C1-3.0 S CR 1314-11/11/2024 3:25 PM EDGAR RIOS

S CR 1311

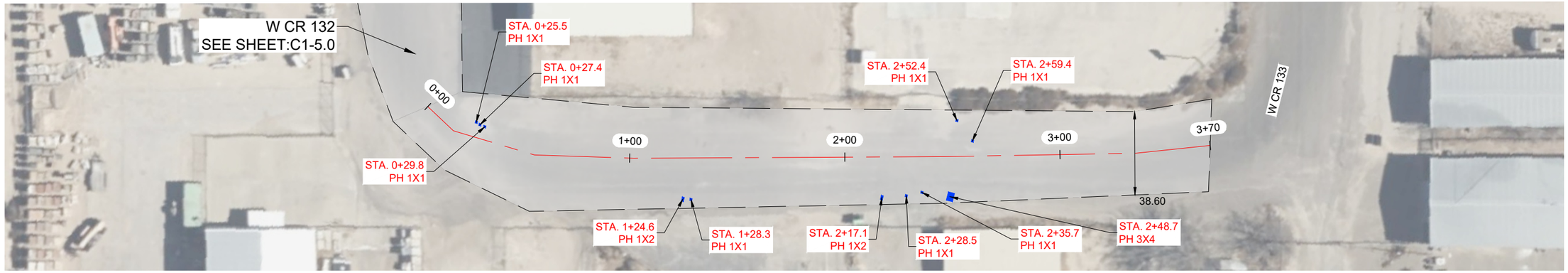

NOTES:

1.- CONTRACTOR TO AVOID DAMAGING EXISTING DRIVEWAYS MAILBOXES AND OTHER IMPROVEMENTS. LOCATIONS SHOWN ABOVE ARE APPROXIMATE AND CONTRACTOR SHOULD VERIFY LOCATIONS PRIOR TO BIDDING AND CONSTRUCTION.
2.- CONTRACTOR SHALL REPAIR ANY DAMAGE DONE TO EXISTING DRIVEWAYS OR OTHER IMPROVEMENTS AT NO COST TO OWNER.
3.- VIDEO OF EXISTING SITE CONDITION IS RECOMENDED PRIOR TO CONSTRUCTION START.
4.- SEE SHEET C0-0.3 FOR DETAILS.
5.- CONTRACTOR TO PLACE TEMPORARY TABS ALONG EXISTING CENTERLINE AND EDGELINE STRIPING FOR RESTORATION OF ORIGINAL STRIPING.
6.- CONTRACTOR TO PROVIDE DAILY QUANTITIES OF ASPHALT AND AGGREGETE TO VERIFY APPLICATION RATE.

STATE OF TEXAS
JAMES CHAD TOMPKINS
93839
LICENSED
PROFESSIONAL ENGINEER

THE SEAL APPEARING ON THIS DOCUMENT WAS AUTHORIZED BY JAMES C. TOMPKINS, P.E. 93839 ON NOVEMBER 11, 2024

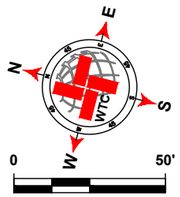

SCALE: 1" = 50'

LEGEND

- EXISTING CENTER LINE
- EXISTING END OF PAVEMENT
- EXISTING CONCRETE
- SEAL COAT AREA
- POTHOLE REPAIR (AS NOTED)

S CR 1311 QUANTITIES

ITEM #	ITEM	QTY.	UNIT
1	SINGLE COURSE SEAL COAT (APPROX.)	1 797	SY
2	STRIPING	370	LF
3	SOLID WHITE EDGE LINES	740	LF

WORK BY OTHERS

ITEM #	ITEM	QTY.	UNIT
1	POTHOLE REPAIR (BY OTHERS)	2.7	SY

WTC
ENGINEERS I SURVEYORS
WEST TEXAS CONSULTANTS, INC.
ENGINEERS PLANNERS SURVEYORS
405 S.W. 1st. Street | Andrews, TX 79714 |(432) 523-2181
TEXAS REGISTERED ENGINEERING FIRM F-2746
TEXAS REGISTERED SURVEYOR FIRM #100792-00

REVISION DESCRIPTION	REVISION	DATE

LOCATIONS OF UNDERGROUND UTILITIES ARE APPROXIMATE AND MAY NOT INCLUDE ALL UNDERGROUND UTILITIES PRESENT. CONTRACTOR SHALL VERIFY THE LOCATIONS OF ALL UTILITY CROSSINGS BEFORE EXCAVATION OF ROADWAY.

CONTRACTOR SHALL NOTIFY PROPERTY OWNERS AND RESIDENTS A MINIMUM OF 48 HOURS IN ADVANCE OF CONSTRUCTION ACTIVITIES ON OR IN THE VICINITY OF THEIR PROPERTY.

Before You Dig Anywhere In Texas
STOP! CALL 1-800-245-4545

TOLL-FREE OSHA RULE 1926.651
REQUIRES PREVIOUS NOTIFICATION
TEXAS ONE CALL SYSTEM

MIDLAND COUNTY, TEXAS

2025 MIDLAND PAVEMENT MAINTENANCE PROJECT
S CR 1311

DESIGN	DRAWN	DATE	PROJECT NO.	SCALE	SHEET #
J.C.T.	I.R.	11/11/24	56486	1" = 50'	C1-4.0

PLAT: X:\PROJECTS\ENGINEERING & SURVEYING\TEXAS\MIDLAND\56486-MIDLAND CO. MIDLAND COUNTY PAVING 2025\DRAWINGS\GRADE C\PCT1\56486 2025 MPMP PCT1 GRADE C LAYOUT TAB: C1-4.0 S CR 1311-11/11/2024 3:25 PM EDGAR RIOS

W CR 132

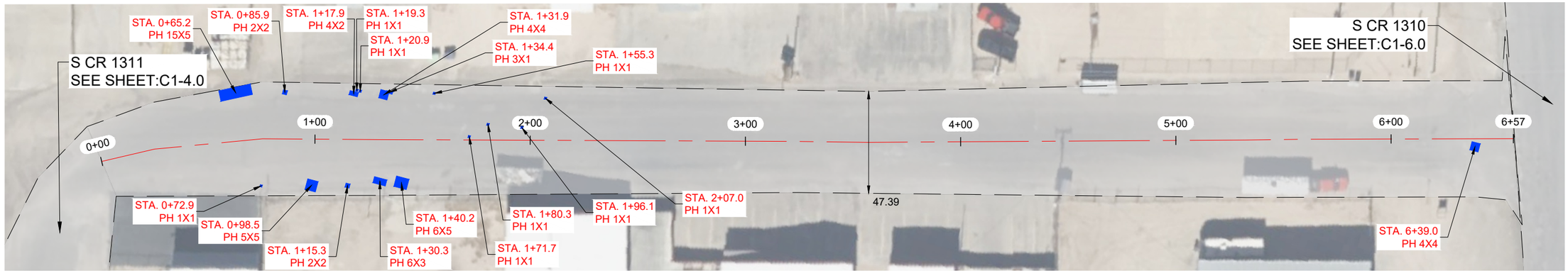

NOTES:

1.- CONTRACTOR TO AVOID DAMAGING EXISTING DRIVEWAYS MAILBOXES AND OTHER IMPROVEMENTS. LOCATIONS SHOWN ABOVE ARE APPROXIMATE AND CONTRACTOR SHOULD VERIFY LOCATIONS PRIOR TO BIDDING AND CONSTRUCTION.
2.- CONTRACTOR SHALL REPAIR ANY DAMAGE DONE TO EXISTING DRIVEWAYS OR OTHER IMPROVEMENTS AT NO COST TO OWNER.
3.- VIDEO OF EXISTING SITE CONDITION IS RECOMENDED PRIOR TO CONSTRUCTION START.
4.- SEE SHEET C0-0.3 FOR DETAILS.
5.- CONTRACTOR TO PLACE TEMPORARY TABS ALONG EXISTING CENTERLINE AND EDGELINE STRIPING FOR RESTORATION OF ORIGINAL STRIPING.
6.- CONTRACTOR TO PROVIDE DAILY QUANTITIES OF ASPHALT AND AGGREGETE TO VERIFY APPLICATION RATE.

STATE OF TEXAS
JAMES CHAD TOMPKINS
93839
LICENSED
PROFESSIONAL ENGINEER

THE SEAL APPEARING ON THIS DOCUMENT WAS AUTHORIZED BY JAMES C. TOMPKINS, P.E. 93839 ON NOVEMBER 11, 2024

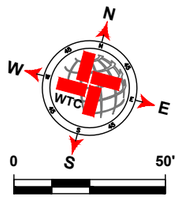

SCALE: 1" = 50'

LEGEND

- EXISTING CENTER LINE
- EXISTING END OF PAVEMENT
- EXISTING CONCRETE
- SEAL COAT AREA
- POTHOLE REPAIR (AS NOTED)

W CR 132 QUANTITIES

ITEM #	ITEM	QTY.	UNIT
1	SINGLE COURSE SEAL COAT (APPROX.)	3 679	SY
2	STRIPING	632	LF
3	SOLID WHITE EDGE LINES	1 264	LF

WORK BY OTHERS

ITEM #	ITEM	QTY.	UNIT
1	POTHOLE REPAIR (BY OTHERS)	23.0	SY

WTC
ENGINEERS | SURVEYORS
WEST TEXAS CONSULTANTS, INC.
ENGINEERS PLANNERS SURVEYORS
405 S.W. 1st. Street | Andrews, TX 79714 |(432) 523-2181
TEXAS REGISTERED ENGINEERING FIRM F-2746
TEXAS REGISTERED SURVEYOR FIRM #100792-00

REVISION DESCRIPTION	REVISION	DATE

LOCATIONS OF UNDERGROUND UTILITIES ARE APPROXIMATE AND MAY NOT INCLUDE ALL UNDERGROUND UTILITIES PRESENT. CONTRACTOR SHALL VERIFY THE LOCATIONS OF ALL UTILITY CROSSINGS BEFORE EXCAVATION OF ROADWAY.

CONTRACTOR SHALL NOTIFY PROPERTY OWNERS AND RESIDENTS A MINIMUM OF 48 HOURS IN ADVANCE OF CONSTRUCTION ACTIVITIES ON OR IN THE VICINITY OF THEIR PROPERTY.

Before You Dig Anywhere In Texas
STOP! CALL 1-800-245-4545

TOLL-FREE OSHA RULE 1926.651
REQUIRES PREVIOUS NOTIFICATION
TEXAS ONE CALL SYSTEM

MIDLAND COUNTY, TEXAS

2025 MIDLAND PAVEMENT MAINTENANCE PROJECT
W CR 132

DESIGN	DRAWN	DATE	PROJECT NO.	SCALE	SHEET #
J.C.T.	I.R.	11/11/24	56486	1" = 50'	C1-5.0

PLAT: X:\PROJECTS\ENGINEERING & SURVEYING\TEXAS\MIDLAND\56486-MIDLAND CO. MIDLAND COUNTY PAVING 2025\DRAWINGS\GRADE C\PCT1\56486 2025 MPMP PCT1 GRADE C LAYOUT TAB: C1-5.0 W CR 132-11/11/2024 3:25 PM EDGAR.RIOS

S CR 1310

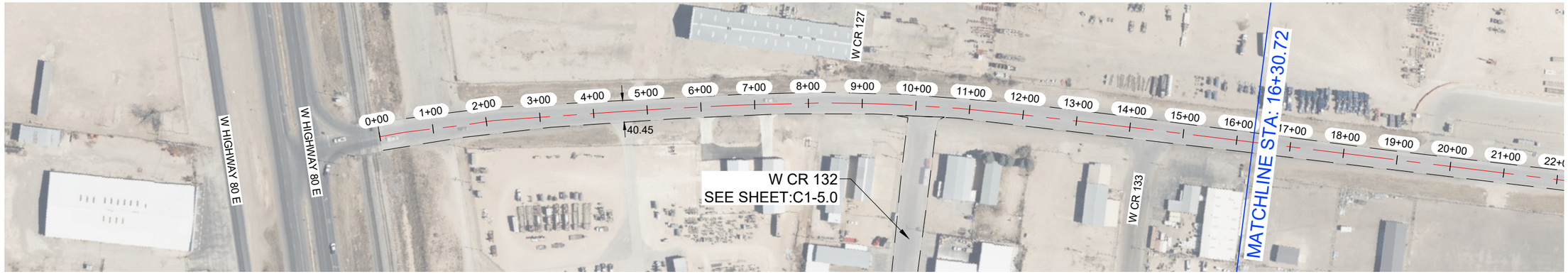

S CR 1310



NOTES:

1.- CONTRACTOR TO AVOID DAMAGING EXISTING DRIVEWAYS MAILBOXES AND OTHER IMPROVEMENTS. LOCATIONS SHOWN ABOVE ARE APPROXIMATE AND CONTRACTOR SHOULD VERIFY LOCATIONS PRIOR TO BIDDING AND CONSTRUCTION.
2.- CONTRACTOR SHALL REPAIR ANY DAMAGE DONE TO EXISTING DRIVEWAYS OR OTHER IMPROVEMENTS AT NO COST TO OWNER.
3.- VIDEO OF EXISTING SITE CONDITION IS RECOMENDED PRIOR TO CONSTRUCTION START.
4.- SEE SHEET C0-0.3 FOR DETAILS.
5.- CONTRACTOR TO PLACE TEMPORARY TABS ALONG EXISTING CENTERLINE AND EDGELINE STRIPING FOR RESTORATION OF ORIGINAL STRIPING.
6.- CONTRACTOR TO PROVIDE DAILY QUANTITIES OF ASPHALT AND AGGREGETE TO VERIFY APPLICATION RATE.

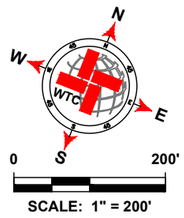

LEGEND

- EXISTING CENTER LINE
- EXISTING END OF PAVEMENT
- EXISTING CONCRETE
- SEAL COAT AREA
- POTHOLE REPAIR (AS NOTED)

S CR 1310 QUANTITIES

ITEM #	ITEM	QTY.	UNIT
1	SINGLE COURSE SEAL COAT (APPROX.)	15 046	SY
2	STRIPING	3 387	LF
3	SOLID WHITE EDGE LINES	6 774	LF

WORK BY OTHERS

ITEM #	ITEM	QTY.	UNIT
1	POTHOLE REPAIR (BY OTHERS)	23.7	SY

WTC
ENGINEERS I SURVEYORS
WEST TEXAS CONSULTANTS, INC.
ENGINEERS PLANNERS SURVEYORS
405 S.W. 1st. Street | Andrews, TX 79714 |(432) 523-2181
TEXAS REGISTERED ENGINEERING FIRM F-2746
TEXAS REGISTERED SURVEYOR FIRM #100792-00

REVISION DESCRIPTION	REVISION	DATE

LOCATIONS OF UNDERGROUND UTILITIES ARE APPROXIMATE AND MAY NOT INCLUDE ALL UNDERGROUND UTILITIES PRESENT. CONTRACTOR SHALL VERIFY THE LOCATIONS OF ALL UTILITY CROSSINGS BEFORE EXCAVATION OF ROADWAY

CONTRACTOR SHALL NOTIFY PROPERTY OWNERS AND RESIDENTS A MINIMUM OF 48 HOURS IN ADVANCE OF CONSTRUCTION ACTIVITIES ON OR IN THE VICINITY OF THEIR PROPERTY.

Before You Dig Anywhere In Texas
STOP! CALL 1-800-245-4545

TOLL-FREE OSHA RULE 1926.651
REQUIRES PREVIOUS NOTIFICATION
TEXAS ONE CALL SYSTEM

STATE OF TEXAS
JAMES CHAD TOMPKINS
93839
LICENSED
PROFESSIONAL ENGINEER

THE SEAL APPEARING ON THIS DOCUMENT WAS AUTHORIZED BY JAMES C. TOMPKINS, P.E. 93839 ON NOVEMBER 11, 2024

MIDLAND COUNTY, TEXAS

2025 MIDLAND PAVEMENT MAINTENANCE PROJECT
S CR 1310

DESIGN	DRAWN	DATE	PROJECT NO.	SCALE	SHEET #
J.C.T.	I.R.	11/11/24	56486	1" = 200'	C1-6.0

DATA:X:\PROJECTS\ENGINEERING & SURVEYING\TXDMS\MIDLAND\56486-MIDLAND CO. MIDLAND COUNTY PAVING 2025\DRAWING\SURFACE C\PCT1\56486-2025 MPMP PCT1 GRADE C LAYOUT.TXB C1-6.0 SCR 1310-11/11/2024 2:26 PM EDGAR.ROS

W CR 124-1



W CR 124-1

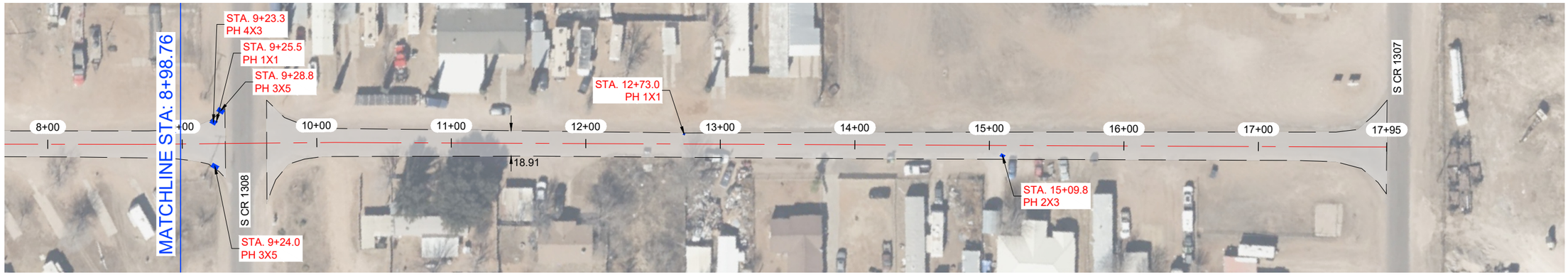

NOTES:

1.- CONTRACTOR TO AVOID DAMAGING EXISTING DRIVEWAYS MAILBOXES AND OTHER IMPROVEMENTS. LOCATIONS SHOWN ABOVE ARE APPROXIMATE AND CONTRACTOR SHOULD VERIFY LOCATIONS PRIOR TO BIDDING AND CONSTRUCTION.
2.- CONTRACTOR SHALL REPAIR ANY DAMAGE DONE TO EXISTING DRIVEWAYS OR OTHER IMPROVEMENTS AT NO COST TO OWNER.
3.- VIDEO OF EXISTING SITE CONDITION IS RECOMENDED PRIOR TO CONSTRUCTION START.
4.- SEE SHEET C0-0.3 FOR DETAILS.
5.- CONTRACTOR TO PLACE TEMPORARY TABS ALONG EXISTING CENTERLINE AND EDGELINE STRIPING FOR RESTORATION OF ORIGINAL STRIPING.
6.- CONTRACTOR TO PROVIDE DAILY QUANTITIES OF ASPHALT AND AGGREGETE TO VERIFY APPLICATION RATE.

STATE OF TEXAS
JAMES CHAD TOMPKINS
93839
LICENSED
PROFESSIONAL ENGINEER

THE SEAL APPEARING ON THIS DOCUMENT WAS AUTHORIZED BY JAMES C. TOMPKINS, P.E. 93839 ON NOVEMBER 11, 2024

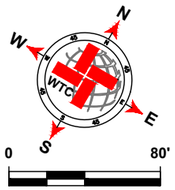

SCALE: 1" = 80'

LEGEND

- EXISTING CENTER LINE
- EXISTING END OF PAVEMENT
- EXISTING CONCRETE
- SEAL COAT AREA
- POTHOLE REPAIR (AS NOTED)

W CR 124-1 QUANTITIES

ITEM #	ITEM	QTY.	UNIT
1	SINGLE COURSE SEAL COAT (APPROX.)	4 129	SY
2	STRIPING		LF
3	SOLID WHITE EDGE LINES		LF

WORK BY OTHERS

ITEM #	ITEM	QTY.	UNIT
1	POTHOLE REPAIR (BY OTHERS)	7.1	SY

WTC
ENGINEERS I SURVEYORS
WEST TEXAS CONSULTANTS, INC.
ENGINEERS PLANNERS SURVEYORS
405 S.W. 1st. Street | Andrews, TX 79714 |(432) 523-2181
TEXAS REGISTERED ENGINEERING FIRM F-2746
TEXAS REGISTERED SURVEYOR FIRM #100792-00

REVISION DESCRIPTION	REVISION	DATE

LOCATIONS OF UNDERGROUND UTILITIES ARE APPROXIMATE AND MAY NOT INCLUDE ALL UNDERGROUND UTILITIES PRESENT. CONTRACTOR SHALL VERIFY THE LOCATIONS OF ALL UTILITY CROSSINGS BEFORE EXCAVATION OF ROADWAY.

CONTRACTOR SHALL NOTIFY PROPERTY OWNERS AND RESIDENTS A MINIMUM OF 48 HOURS IN ADVANCE OF CONSTRUCTION ACTIVITIES ON OR IN THE VICINITY OF THEIR PROPERTY.

Before You Dig Anywhere In Texas
STOP! CALL 1-800-245-4545

TOLL-FREE OSHA RULE 1926.651
REQUIRES PREVIOUS NOTIFICATION
TEXAS ONE CALL SYSTEM

MIDLAND COUNTY, TEXAS

2025 MIDLAND PAVEMENT MAINTENANCE PROJECT
W CR 124-1

DESIGN	DRAWN	DATE	PROJECT NO.	SCALE	SHEET #
J.C.T.	I.R.	11/11/24	56486	1" = 80'	C1-7.0

S CR 1307 1/2

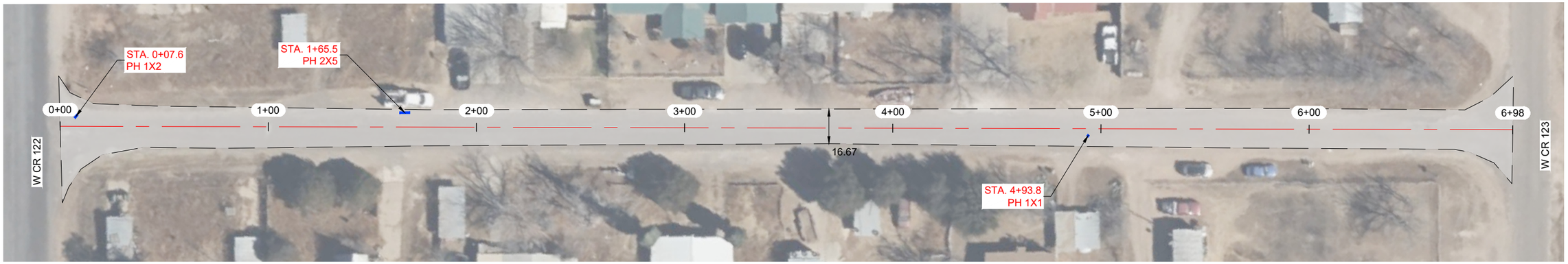

NOTES:

1.- CONTRACTOR TO AVOID DAMAGING EXISTING DRIVEWAYS MAILBOXES AND OTHER IMPROVEMENTS. LOCATIONS SHOWN ABOVE ARE APPROXIMATE AND CONTRACTOR SHOULD VERIFY LOCATIONS PRIOR TO BIDDING AND CONSTRUCTION.
2.- CONTRACTOR SHALL REPAIR ANY DAMAGE DONE TO EXISTING DRIVEWAYS OR OTHER IMPROVEMENTS AT NO COST TO OWNER.
3.- VIDEO OF EXISTING SITE CONDITION IS RECOMENDED PRIOR TO CONSTRUCTION START.
4.- SEE SHEET C0-0.3 FOR DETAILS.
5.- CONTRACTOR TO PLACE TEMPORARY TABS ALONG EXISTING CENTERLINE AND EDGELINE STRIPING FOR RESTORATION OF ORIGINAL STRIPING.
6.- CONTRACTOR TO PROVIDE DAILY QUANTITIES OF ASPHALT AND AGGREGETE TO VERIFY APPLICATION RATE.

STATE OF TEXAS
JAMES CHAD TOMPKINS
93839
LICENSED
PROFESSIONAL ENGINEER

THE SEAL APPEARING ON THIS DOCUMENT WAS AUTHORIZED BY JAMES C. TOMPKINS, P.E. 93839 ON NOVEMBER 11, 2024

N E S W
0 50'
SCALE: 1" = 50'

LEGEND

- EXISTING CENTER LINE
- EXISTING END OF PAVEMENT
- EXISTING CONCRETE
- SEAL COAT AREA
- POTHOLE REPAIR (AS NOTED)

S CR 1307 1 2 QUANTITIES

ITEM #	ITEM	QTY.	UNIT
1	SINGLE COURSE SEAL COAT (APPROX.)	1 487	SY
2	STRIPING		LF
3	SOLID WHITE EDGE LINES		LF

WORK BY OTHERS

ITEM #	ITEM	QTY.	UNIT
1	POTHOLE REPAIR (BY OTHERS)	1.4	SY

WTC
ENGINEERS I SURVEYORS
WEST TEXAS CONSULTANTS, INC.
ENGINEERS PLANNERS SURVEYORS
405 S.W. 1st. Street | Andrews, TX 79714 |(432) 523-2181
TEXAS REGISTERED ENGINEERING FIRM F-2746
TEXAS REGISTERED SURVEYOR FIRM #100792-00

REVISION DESCRIPTION	REVISION	DATE

LOCATIONS OF UNDERGROUND UTILITIES ARE APPROXIMATE AND MAY NOT INCLUDE ALL UNDERGROUND UTILITIES PRESENT. CONTRACTOR SHALL VERIFY THE LOCATIONS OF ALL UTILITY CROSSINGS BEFORE EXCAVATION OF ROADWAY.

CONTRACTOR SHALL NOTIFY PROPERTY OWNERS AND RESIDENTS A MINIMUM OF 48 HOURS IN ADVANCE OF CONSTRUCTION ACTIVITIES ON OR IN THE VICINITY OF THEIR PROPERTY.

Before You Dig Anywhere In Texas
STOP! CALL 1-800-245-4545

TOLL-FREE OSHA RULE 1926.651
REQUIRES PREVIOUS NOTIFICATION
TEXAS ONE CALL SYSTEM

MIDLAND COUNTY, TEXAS

2025 MIDLAND PAVEMENT MAINTENANCE PROJECT
S CR 1307 1/2

DESIGN	DRAWN	DATE	PROJECT NO.	SCALE	SHEET #
J.C.T.	I.R.	11/11/24	56486	1" = 50'	C1-8.0

S CR 1306



NOTES:

1.- CONTRACTOR TO AVOID DAMAGING EXISTING DRIVEWAYS MAILBOXES AND OTHER IMPROVEMENTS. LOCATIONS SHOWN ABOVE ARE APPROXIMATE AND CONTRACTOR SHOULD VERIFY LOCATIONS PRIOR TO BIDDING AND CONSTRUCTION.
2.- CONTRACTOR SHALL REPAIR ANY DAMAGE DONE TO EXISTING DRIVEWAYS OR OTHER IMPROVEMENTS AT NO COST TO OWNER.
3.- VIDEO OF EXISTING SITE CONDITION IS RECOMENDED PRIOR TO CONSTRUCTION START.
4.- SEE SHEET C0-0.3 FOR DETAILS.
5.- CONTRACTOR TO PLACE TEMPORARY TABS ALONG EXISTING CENTERLINE AND EDGELINE STRIPING FOR RESTORATION OF ORIGINAL STRIPING.
6.- CONTRACTOR TO PROVIDE DAILY QUANTITIES OF ASPHALT AND AGGREGETE TO VERIFY APPLICATION RATE.

STATE OF TEXAS
JAMES CHAD TOMPKINS
93839
LICENSED
PROFESSIONAL ENGINEER

THE SEAL APPEARING ON THIS DOCUMENT WAS AUTHORIZED BY JAMES C. TOMPKINS, P.E. 93839 ON NOVEMBER 11, 2024

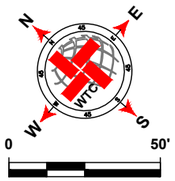

SCALE: 1" = 50'

LEGEND

- EXISTING CENTER LINE
- EXISTING END OF PAVEMENT
- EXISTING CONCRETE
- SEAL COAT AREA
- POTHOLE REPAIR (AS NOTED)

S CR 1306 QUANTITIES

ITEM #	ITEM	QTY.	UNIT
1	SINGLE COURSE SEAL COAT (APPROX.)	2 270	SY
2	STRIPING	643	LF
3	SOLID WHITE EDGE LINES		LF

WORK BY OTHERS

ITEM #	ITEM	QTY.	UNIT
1	POTHOLE REPAIR (BY OTHERS)	2.8	SY

WTC
ENGINEERS I SURVEYORS
WEST TEXAS CONSULTANTS, INC.
ENGINEERS PLANNERS SURVEYORS
405 S.W. 1st. Street | Andrews, TX 79714 |(432) 523-2181
TEXAS REGISTERED ENGINEERING FIRM F-2746
TEXAS REGISTERED SURVEYOR FIRM #100792-00

REVISION DESCRIPTION	REVISION	DATE

LOCATIONS OF UNDERGROUND UTILITIES ARE APPROXIMATE AND MAY NOT INCLUDE ALL UNDERGROUND UTILITIES PRESENT. CONTRACTOR SHALL VERIFY THE LOCATIONS OF ALL UTILITY CROSSINGS BEFORE EXCAVATION OF ROADWAY

CONTRACTOR SHALL NOTIFY PROPERTY OWNERS AND RESIDENTS A MINIMUM OF 48 HOURS IN ADVANCE OF CONSTRUCTION ACTIVITIES ON OR IN THE VICINITY OF THEIR PROPERTY.

Before You Dig Anywhere In Texas
STOP! CALL 1-800-245-4545

TOLL-FREE OSHA RULE 1926.651
REQUIRES PREVIOUS NOTIFICATION
TEXAS ONE CALL SYSTEM

MIDLAND COUNTY, TEXAS

2025 MIDLAND PAVEMENT MAINTENANCE PROJECT
S CR 1306

DESIGN	DRAWN	DATE	PROJECT NO.	SCALE	SHEET #
J.C.T.	I.R.	11/11/24	56486	1" = 50'	C1-9.0

DATE: X:\PROJECTS\ENGINEERING & SURVEYING\DRAWINGS\MIDLAND CO. MIDLAND COUNTY PAVING 2025\DRAWING\SIGNAGE C\PCT1\56486\2025 MPMP PCT1 GRADE C LAYOUT 1NB C1-9.0 S CR 1306 11/11/2024 3:29 PM EDUARDO

S CR 1297

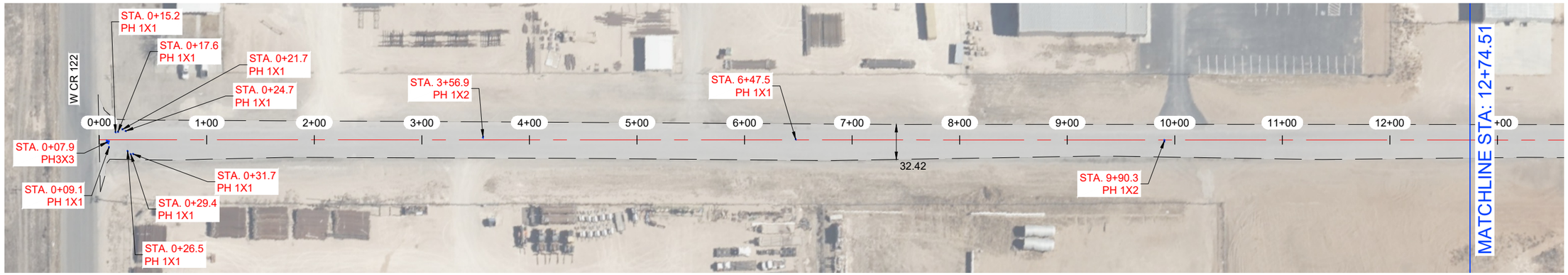

S CR 1297

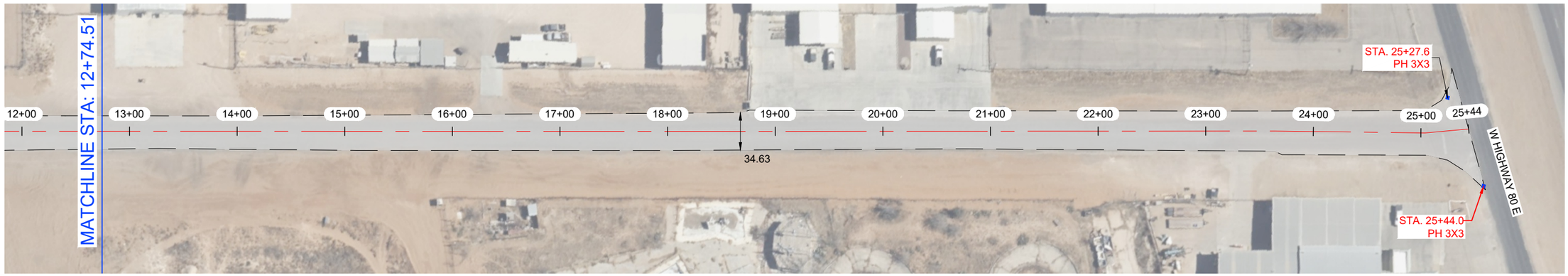

NOTES:

1.- CONTRACTOR TO AVOID DAMAGING EXISTING DRIVEWAYS MAILBOXES AND OTHER IMPROVEMENTS. LOCATIONS SHOWN ABOVE ARE APPROXIMATE AND CONTRACTOR SHOULD VERIFY LOCATIONS PRIOR TO BIDDING AND CONSTRUCTION.
2.- CONTRACTOR SHALL REPAIR ANY DAMAGE DONE TO EXISTING DRIVEWAYS OR OTHER IMPROVEMENTS AT NO COST TO OWNER.
3.- VIDEO OF EXISTING SITE CONDITION IS RECOMENDED PRIOR TO CONSTRUCTION START.
4.- SEE SHEET C0-0.3 FOR DETAILS.
5.- CONTRACTOR TO PLACE TEMPORARY TABS ALONG EXISTING CENTERLINE AND EDGELINE STRIPING FOR RESTORATION OF ORIGINAL STRIPING.
6.- CONTRACTOR TO PROVIDE DAILY QUANTITIES OF ASPHALT AND AGGREGETE TO VERIFY APPLICATION RATE.

STATE OF TEXAS
JAMES CHAD TOMPKINS
93839
LICENSED
PROFESSIONAL ENGINEER

THE SEAL APPEARING ON THIS DOCUMENT WAS AUTHORIZED BY JAMES C. TOMPKINS, P.E. 93839 ON NOVEMBER 11, 2024

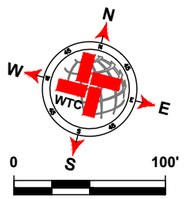

LEGEND

- EXISTING CENTER LINE
- EXISTING END OF PAVEMENT
- EXISTING CONCRETE
- SEAL COAT AREA
- POTHOLE REPAIR (AS NOTED)

S CR 1297 QUANTITIES

ITEM #	ITEM	QTY.	UNIT
1	SINGLE COURSE SEAL COAT (APPROX.)	9 776	SY
2	STRIPING	2 494	LF
3	SOLID WHITE EDGE LINES	4 988	LF

WORK BY OTHERS

ITEM #	ITEM	QTY.	UNIT
1	POTHOLE REPAIR (BY OTHERS)	4.4	SY

WTC ENGINEERS I SURVEYORS
WEST TEXAS CONSULTANTS, INC.
ENGINEERS PLANNERS SURVEYORS
405 S.W. 1st. Street | Andrews, TX 79714 |(432) 523-2181
TEXAS REGISTERED ENGINEERING FIRM F-2746
TEXAS REGISTERED SURVEYOR FIRM #100792-00

REVISION DESCRIPTION	REVISION	DATE

LOCATIONS OF UNDERGROUND UTILITIES ARE APPROXIMATE AND MAY NOT INCLUDE ALL UNDERGROUND UTILITIES PRESENT. CONTRACTOR SHALL VERIFY THE LOCATIONS OF ALL UTILITY CROSSINGS BEFORE EXCAVATION OF ROADWAY.

CONTRACTOR SHALL NOTIFY PROPERTY OWNERS AND RESIDENTS A MINIMUM OF 48 HOURS IN ADVANCE OF CONSTRUCTION ACTIVITIES ON OR IN THE VICINITY OF THEIR PROPERTY.

Before You Dig Anywhere In Texas
STOP! CALL 1-800-245-4545
TOLL-FREE OSHA RULE 1926.651
REQUIRES PREVIOUS NOTIFICATION
TEXAS ONE CALL SYSTEM

MIDLAND COUNTY, TEXAS

2025 MIDLAND PAVEMENT MAINTENANCE PROJECT
S CR 1297

DESIGN	DRAWN	DATE	PROJECT NO.	SCALE	SHEET #
J.C.T.	I.R.	11/11/24	56486	1" = 100'	C1-10.0

PLOT: N:\PROJECTS\ENGINEERING & SURVEY\MIDLAND\MIDLAND CO. MIDLAND COUNTY PAVING 2025\DRAWINGS\RAISE CPCT\15466.2025.MP.PCT. GRADE CLAYOUT.TAB, C1-10.0 S CR 1297-11/12/2024 3:23 PM EDGAR.ROS

W CR 125



W CR 125



NOTES:

1.- CONTRACTOR TO AVOID DAMAGING EXISTING DRIVEWAYS MAILBOXES AND OTHER IMPROVEMENTS. LOCATIONS SHOWN ABOVE ARE APPROXIMATE AND CONTRACTOR SHOULD VERIFY LOCATIONS PRIOR TO BIDDING AND CONSTRUCTION.
2.- CONTRACTOR SHALL REPAIR ANY DAMAGE DONE TO EXISTING DRIVEWAYS OR OTHER IMPROVEMENTS AT NO COST TO OWNER.
3.- VIDEO OF EXISTING SITE CONDITION IS RECOMENDED PRIOR TO CONSTRUCTION START.
4.- SEE SHEET C0-0.3 FOR DETAILS.
5.- CONTRACTOR TO PLACE TEMPORARY TABS ALONG EXISTING CENTERLINE AND EDGELINE STRIPING FOR RESTORATION OF ORIGINAL STRIPING.
6.- CONTRACTOR TO PROVIDE DAILY QUANTITIES OF ASPHALT AND AGGREGETE TO VERIFY APPLICATION RATE.

STATE OF TEXAS
JAMES CHAD TOMPKINS
93839
LICENSED
PROFESSIONAL ENGINEER

THE SEAL APPEARING ON THIS DOCUMENT WAS AUTHORIZED BY JAMES C. TOMPKINS, P.E. 93839 ON NOVEMBER 11, 2024

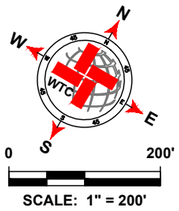

SCALE: 1" = 200'

LEGEND

- EXISTING CENTER LINE
- EXISTING END OF PAVEMENT
- EXISTING CONCRETE
- SEAL COAT AREA
- POTHOLE REPAIR (AS NOTED)

W CR 125 QUANTITIES

ITEM #	ITEM	QTY.	UNIT
1	SINGLE COURSE SEAL COAT (APPROX.)	18 050	SY
2	STRIPING	5 381	LF
3	SOLID WHITE EDGE LINES	10 762	LF

WORK BY OTHERS

ITEM #	ITEM	QTY.	UNIT
1	POTHOLE REPAIR (BY OTHERS)	39.7	SY

WTC ENGINEERS I SURVEYORS
WEST TEXAS CONSULTANTS, INC.
ENGINEERS PLANNERS SURVEYORS
405 S.W. 1st. Street | Andrews, TX 79714 |(432) 523-2181
TEXAS REGISTERED ENGINEERING FIRM F-2746
TEXAS REGISTERED SURVEYOR FIRM #100792-00

REVISION DESCRIPTION	REVISION	DATE

LOCATIONS OF UNDERGROUND UTILITIES ARE APPROXIMATE AND MAY NOT INCLUDE ALL UNDERGROUND UTILITIES PRESENT. CONTRACTOR SHALL VERIFY THE LOCATIONS OF ALL UTILITY CROSSINGS BEFORE EXCAVATION OF ROADWAY.

CONTRACTOR SHALL NOTIFY PROPERTY OWNERS AND RESIDENTS A MINIMUM OF 48 HOURS IN ADVANCE OF CONSTRUCTION ACTIVITIES ON OR IN THE VICINITY OF THEIR PROPERTY.

Before You Dig Anywhere In Texas
STOP! CALL 1-800-245-4545

TOLL-FREE OSHA RULE 1926.651
REQUIRES PREVIOUS NOTIFICATION
TEXAS ONE CALL SYSTEM

MIDLAND COUNTY, TEXAS

2025 MIDLAND PAVEMENT MAINTENANCE PROJECT
W CR 125

DESIGN	DRAWN	DATE	PROJECT NO.	SCALE	SHEET #
J.C.T.	I.R.	11/11/24	56486	1" = 200'	C1-11.0

PLOT TO PROJECTS\ENGINEERING & SURVEY\WCT\DRAWINGS\MIDLAND\MIDLAND COUNTY PAVING 2025\DRAWINGS\RAISE CP\CT1 08/09/2023 9:54:56 PM PCT1 GRADE C LAYOUT TAB: C1-11.0 W CR 125 11/11/2024 3:23 PM EDGAR.ROS

W CR 128-1



W CR 128-1



NOTES:

1.- CONTRACTOR TO AVOID DAMAGING EXISTING DRIVEWAYS MAILBOXES AND OTHER IMPROVEMENTS. LOCATIONS SHOWN ABOVE ARE APPROXIMATE AND CONTRACTOR SHOULD VERIFY LOCATIONS PRIOR TO BIDDING AND CONSTRUCTION.
2.- CONTRACTOR SHALL REPAIR ANY DAMAGE DONE TO EXISTING DRIVEWAYS OR OTHER IMPROVEMENTS AT NO COST TO OWNER.
3.- VIDEO OF EXISTING SITE CONDITION IS RECOMENDED PRIOR TO CONSTRUCTION START.
4.- SEE SHEET C0-0.3 FOR DETAILS.
5.- CONTRACTOR TO PLACE TEMPORARY TABS ALONG EXISTING CENTERLINE AND EDGELINE STRIPING FOR RESTORATION OF ORIGINAL STRIPING.
6.- CONTRACTOR TO PROVIDE DAILY QUANTITIES OF ASPHALT AND AGGREGETE TO VERIFY APPLICATION RATE.

STATE OF TEXAS
JAMES CHAD TOMPKINS
93839
LICENSED
PROFESSIONAL ENGINEER

THE SEAL APPEARING ON THIS DOCUMENT WAS AUTHORIZED BY JAMES C. TOMPKINS, P.E. 93839 ON NOVEMBER 11, 2024

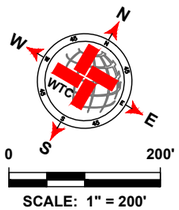

SCALE: 1" = 200'

LEGEND

- EXISTING CENTER LINE
- EXISTING END OF PAVEMENT
- EXISTING CONCRETE
- SEAL COAT AREA
- POTHOLE REPAIR (AS NOTED)

W CR 128-1 QUANTITIES

ITEM #	ITEM	QTY.	UNIT
1	SINGLE COURSE SEAL COAT (APPROX.)	14 847	SY
2	STRIPING	5 368	LF
3	SOLID WHITE EDGE LINES		LF

WORK BY OTHERS

ITEM #	ITEM	QTY.	UNIT
1	POTHOLE REPAIR (BY OTHERS)	126.2	SY

WTC
ENGINEERS I SURVEYORS
WEST TEXAS CONSULTANTS, INC.
ENGINEERS PLANNERS SURVEYORS
405 S.W. 1st. Street | Andrews, TX 79714 |(432) 523-2181
TEXAS REGISTERED ENGINEERING FIRM F-2746
TEXAS REGISTERED SURVEYOR FIRM #100792-00

REVISION DESCRIPTION	REVISION	DATE

LOCATIONS OF UNDERGROUND UTILITIES ARE APPROXIMATE AND MAY NOT INCLUDE ALL UNDERGROUND UTILITIES PRESENT. CONTRACTOR SHALL VERIFY THE LOCATIONS OF ALL UTILITY CROSSINGS BEFORE EXCAVATION OF ROADWAY

CONTRACTOR SHALL NOTIFY PROPERTY OWNERS AND RESIDENTS A MINIMUM OF 48 HOURS IN ADVANCE OF CONSTRUCTION ACTIVITIES ON OR IN THE VICINITY OF THEIR PROPERTY.

Before You Dig Anywhere In Texas
STOP! CALL 1-800-245-4545

TOLL-FREE OSHA RULE 1926.651 REQUIRES PREVIOUS NOTIFICATION TEXAS ONE CALL SYSTEM

MIDLAND COUNTY, TEXAS

2025 MIDLAND PAVEMENT MAINTENANCE PROJECT
W CR 128-1

DESIGN	DRAWN	DATE	PROJECT NO.	SCALE	SHEET #
J.C.T.	I.R.	11/11/24	56486	1" = 200'	C1-12.0

K:\X_PROJECTS\ENGINEERING & SURVEYING\TEXAS\MIDLAND\56486 - MIDLAND CO. MIDLAND COUNTY PAVING 2025\DRAWINGS\RAVE CPCT\56486 2025 MPMP SCT1 GRADE C LAYOUT.TAB, C1-12.0 W CR 128-1 11/11/2024 3:20 PM EDGAR.ROS

W CR 127



W CR 127

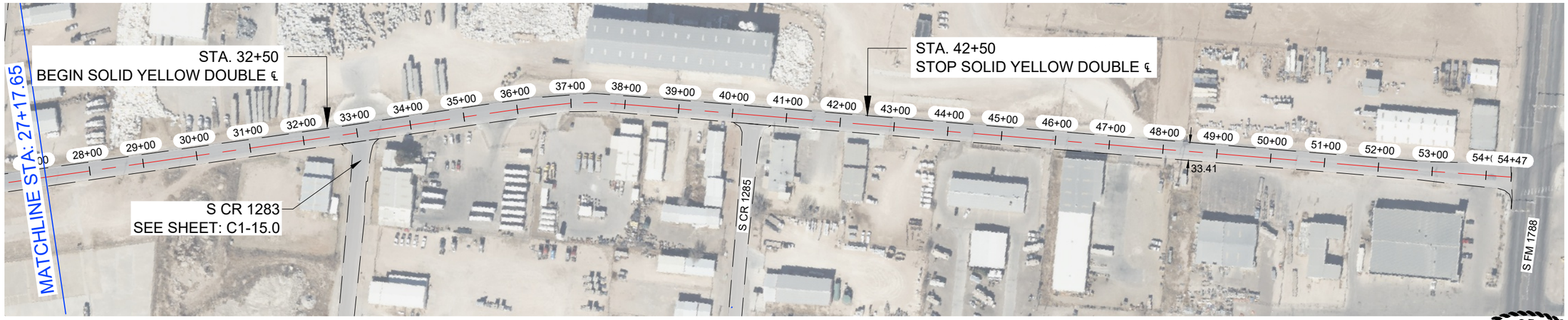

NOTES:

1.- CONTRACTOR TO AVOID DAMAGING EXISTING DRIVEWAYS MAILBOXES AND OTHER IMPROVEMENTS. LOCATIONS SHOWN ABOVE ARE APPROXIMATE AND CONTRACTOR SHOULD VERIFY LOCATIONS PRIOR TO BIDDING AND CONSTRUCTION.
2.- CONTRACTOR SHALL REPAIR ANY DAMAGE DONE TO EXISTING DRIVEWAYS OR OTHER IMPROVEMENTS AT NO COST TO OWNER.
3.- VIDEO OF EXISTING SITE CONDITION IS RECOMENDED PRIOR TO CONSTRUCTION START.
4.- SEE SHEET C0-0.3 FOR DETAILS.
5.- CONTRACTOR TO PLACE TEMPORARY TABS ALONG EXISTING CENTERLINE AND EDGELINE STRIPING FOR RESTORATION OF ORIGINAL STRIPING.
6.- CONTRACTOR TO PROVIDE DAILY QUANTITIES OF ASPHALT AND AGGREGETE TO VERIFY APPLICATION RATE.

STATE OF TEXAS
JAMES CHAD TOMPKINS
93839
LICENSED
PROFESSIONAL ENGINEER

THE SEAL APPEARING ON THIS DOCUMENT WAS AUTHORIZED BY JAMES C. TOMPKINS, P.E. 93839 ON NOVEMBER 11, 2024

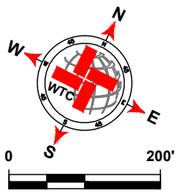

LEGEND

- EXISTING CENTER LINE
- EXISTING END OF PAVEMENT
- EXISTING CONCRETE
- SEAL COAT AREA
- POTHOLE REPAIR (AS NOTED)

W CR 127 QUANTITIES

ITEM #	ITEM	QTY.	UNIT
1	SINGLE COURSE SEAL COAT (APPROX.)	20 497	SY
2	STRIPING	4 447	LF
3	SOLID WHITE EDGE LINES	10 794	LF
4	SOLID YELLOW DOUBLE LINES	1 000	LF

WORK BY OTHERS

ITEM #	ITEM	QTY.	UNIT
1	POTHOLE REPAIR (BY OTHERS)	1.8	SY

WTC
ENGINEERS I SURVEYORS
WEST TEXAS CONSULTANTS, INC.
ENGINEERS PLANNERS SURVEYORS
405 S.W. 1st. Street | Andrews, TX 79714 |(432) 523-2181
TEXAS REGISTERED ENGINEERING FIRM F-2746
TEXAS REGISTERED SURVEYOR FIRM #100792-00

REVISION DESCRIPTION	REVISION	DATE

LOCATIONS OF UNDERGROUND UTILITIES ARE APPROXIMATE AND MAY NOT INCLUDE ALL UNDERGROUND UTILITIES PRESENT. CONTRACTOR SHALL VERIFY THE LOCATIONS OF ALL UTILITY CROSSINGS BEFORE EXCAVATION OF ROADWAY

CONTRACTOR SHALL NOTIFY PROPERTY OWNERS AND RESIDENTS A MINIMUM OF 48 HOURS IN ADVANCE OF CONSTRUCTION ACTIVITIES ON OR IN THE VICINITY OF THEIR PROPERTY.

Before You Dig Anywhere In Texas
STOP! CALL 1-800-245-4545

TOLL-FREE OSHA RULE 1926.651
REQUIRES PREVIOUS NOTIFICATION
TEXAS ONE CALL SYSTEM

MIDLAND COUNTY, TEXAS

2025 MIDLAND PAVEMENT MAINTENANCE PROJECT W CR 127

DESIGN	DRAWN	DATE	PROJECT NO.	SCALE	SHEET #
J.C.T.	I.R.	11/11/24	56486	1" = 200'	C1-13.0

D:\A_PROJECTS\ENGINEERING & SURVEYING\TEXAS\MIDLAND\56486-MIDLAND CO. MIDLAND COUNTY PAVING 2025\DRAWING\GRADE C\PCT1\56486 2025 MPMP PCT1 GRADE C LAYOUT.TAB C1-13.0 PLOT ON 12/11/2024 5:09PM EDGAR ROS

S CR 1285-2

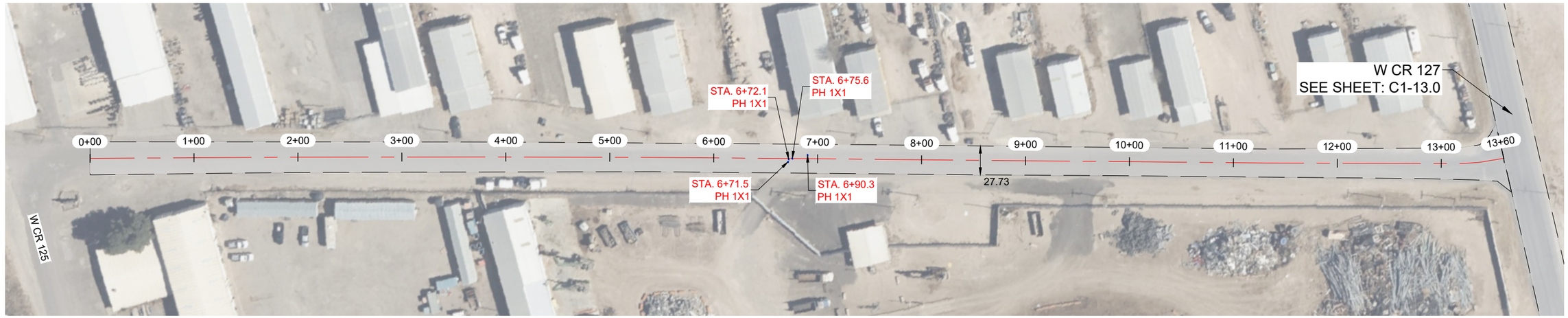

NOTES:

1.- CONTRACTOR TO AVOID DAMAGING EXISTING DRIVEWAYS MAILBOXES AND OTHER IMPROVEMENTS. LOCATIONS SHOWN ABOVE ARE APPROXIMATE AND CONTRACTOR SHOULD VERIFY LOCATIONS PRIOR TO BIDDING AND CONSTRUCTION.
2.- CONTRACTOR SHALL REPAIR ANY DAMAGE DONE TO EXISTING DRIVEWAYS OR OTHER IMPROVEMENTS AT NO COST TO OWNER.
3.- VIDEO OF EXISTING SITE CONDITION IS RECOMENDED PRIOR TO CONSTRUCTION START.
4.- SEE SHEET C0-0.3 FOR DETAILS.
5.- CONTRACTOR TO PLACE TEMPORARY TABS ALONG EXISTING CENTERLINE AND EDGELINE STRIPING FOR RESTORATION OF ORIGINAL STRIPING.
6.- CONTRACTOR TO PROVIDE DAILY QUANTITIES OF ASPHALT AND AGGREGETE TO VERIFY APPLICATION RATE.

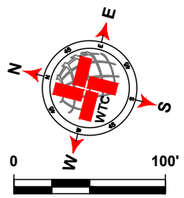

SCALE: 1" = 100'

LEGEND

- EXISTING CENTER LINE
- EXISTING END OF PAVEMENT
- EXISTING CONCRETE
- SEAL COAT AREA
- POTHOLE REPAIR (AS NOTED)

S CR 1285-2 QUANTITIES

ITEM #	ITEM	QTY.	UNIT
1	SINGLE COURSE SEAL COAT (APPROX.)	4 343	SY
2	STRIPING	1 335	LF
3	SOLID WHITE EDGE LINES	2 670	LF

WORK BY OTHERS

ITEM #	ITEM	QTY.	UNIT
1	POTHOLE REPAIR (BY OTHERS)	0.4	SY

WTC ENGINEERS I SURVEYORS

WEST TEXAS CONSULTANTS, INC.
ENGINEERS PLANNERS SURVEYORS
405 S.W. 1st. Street | Andrews, TX 79714 |(432) 523-2181
TEXAS REGISTERED ENGINEERING FIRM F-2746
TEXAS REGISTERED SURVEYOR FIRM #100792-00

REVISION DESCRIPTION	REVISION	DATE

LOCATIONS OF UNDERGROUND UTILITIES ARE APPROXIMATE AND MAY NOT INCLUDE ALL UNDERGROUND UTILITIES PRESENT. CONTRACTOR SHALL VERIFY THE LOCATIONS OF ALL UTILITY CROSSINGS BEFORE EXCAVATION OF ROADWAY

CONTRACTOR SHALL NOTIFY PROPERTY OWNERS AND RESIDENTS A MINIMUM OF 48 HOURS IN ADVANCE OF CONSTRUCTION ACTIVITIES ON OR IN THE VICINITY OF THEIR PROPERTY.

Before You Dig Anywhere In Texas
STOP! CALL 1-800-245-4545

TOLL-FREE OSHA RULE 1926.651
REQUIRES PREVIOUS NOTIFICATION
TEXAS ONE CALL SYSTEM

STATE OF TEXAS
JAMES CHAD TOMPKINS
93839
LICENSED
PROFESSIONAL ENGINEER

THE SEAL APPEARING ON THIS DOCUMENT WAS AUTHORIZED BY JAMES C. TOMPKINS, P.E. 93839 ON NOVEMBER 11, 2024

MIDLAND COUNTY, TEXAS

2025 MIDLAND PAVEMENT MAINTENANCE PROJECT
S CR 1285-2

DESIGN	DRAWN	DATE	PROJECT NO.	SCALE	SHEET #
J.C.T.	I.R.	11/11/24	56486	1" = 100'	C1-14.0

PLOT BY: JAMES TOMPKINS 11/11/2024 3:26 PM EDGAR.RIOS

S CR 1283

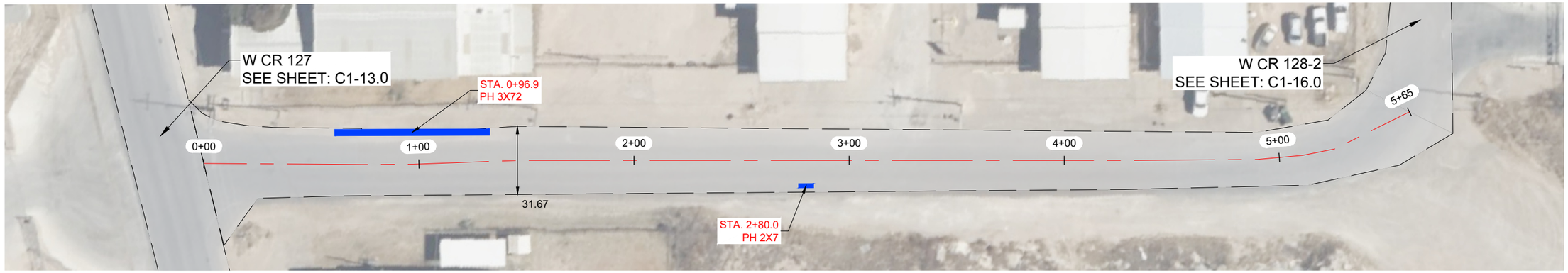

NOTES:

1.- CONTRACTOR TO AVOID DAMAGING EXISTING DRIVEWAYS MAILBOXES AND OTHER IMPROVEMENTS. LOCATIONS SHOWN ABOVE ARE APPROXIMATE AND CONTRACTOR SHOULD VERIFY LOCATIONS PRIOR TO BIDDING AND CONSTRUCTION.
2.- CONTRACTOR SHALL REPAIR ANY DAMAGE DONE TO EXISTING DRIVEWAYS OR OTHER IMPROVEMENTS AT NO COST TO OWNER.
3.- VIDEO OF EXISTING SITE CONDITION IS RECOMENDED PRIOR TO CONSTRUCTION START.
4.- SEE SHEET C0-0.3 FOR DETAILS.
5.- CONTRACTOR TO PLACE TEMPORARY TABS ALONG EXISTING CENTERLINE AND EDGELINE STRIPING FOR RESTORATION OF ORIGINAL STRIPING.
6.- CONTRACTOR TO PROVIDE DAILY QUANTITIES OF ASPHALT AND AGGREGETE TO VERIFY APPLICATION RATE.

STATE OF TEXAS
JAMES CHAD TOMPKINS
93839
LICENSED
PROFESSIONAL ENGINEER

THE SEAL APPEARING ON THIS DOCUMENT WAS AUTHORIZED BY JAMES C. TOMPKINS, P.E. 93839 ON NOVEMBER 11, 2024

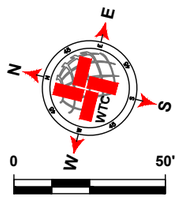

SCALE: 1" = 50'

LEGEND

- EXISTING CENTER LINE
- EXISTING END OF PAVEMENT
- EXISTING CONCRETE
- SEAL COAT AREA
- POTHOLE REPAIR (AS NOTED)

S CR 1283 QUANTITIES

ITEM #	ITEM	QTY.	UNIT
1	SINGLE COURSE SEAL COAT (APPROX.)	1 899	SY
2	STRIPING	540	LF
3	SOLID WHITE EDGE LINES	1 080	LF

WORK BY OTHERS

ITEM #	ITEM	QTY.	UNIT
1	POTHOLE REPAIR (BY OTHERS)	25.6	SY

WTC
ENGINEERS | SURVEYORS
WEST TEXAS CONSULTANTS, INC.
ENGINEERS PLANNERS SURVEYORS
405 S.W. 1st. Street | Andrews, TX 79714 |(432) 523-2181
TEXAS REGISTERED ENGINEERING FIRM F-2746
TEXAS REGISTERED SURVEYOR FIRM #100792-00

REVISION DESCRIPTION	REVISION	DATE

LOCATIONS OF UNDERGROUND UTILITIES ARE APPROXIMATE AND MAY NOT INCLUDE ALL UNDERGROUND UTILITIES PRESENT. CONTRACTOR SHALL VERIFY THE LOCATIONS OF ALL UTILITY CROSSINGS BEFORE EXCAVATION OF ROADWAY.

CONTRACTOR SHALL NOTIFY PROPERTY OWNERS AND RESIDENTS A MINIMUM OF 48 HOURS IN ADVANCE OF CONSTRUCTION ACTIVITIES ON OR IN THE VICINITY OF THEIR PROPERTY.

Before You Dig Anywhere In Texas
STOP! CALL 1-800-245-4545

TOLL-FREE OSHA RULE 1926.651
REQUIRES PREVIOUS NOTIFICATION
TEXAS ONE CALL SYSTEM

MIDLAND COUNTY, TEXAS

2025 MIDLAND PAVEMENT MAINTENANCE PROJECT
S CR 1283

DESIGN	DRAWN	DATE	PROJECT NO.	SCALE	SHEET #
J.C.T.	I.R.	11/11/24	56486	1" = 50'	C1-15.0

PLAT: X:\PROJECTS\ENGINEERING & SURVEYING\TEXAS\MIDLAND\56486-MIDLAND CO. MIDLAND COUNTY PAVING 2025\DRAWINGS\GRADE C\PCT1\56486 2025 MPMP PCT1 GRADE C LAYOUT TAB: C1-15.0 S CR 1283-11/14/2024 5:00 PM EDGAR RIOS

W CR 128-2



NOTES:

1.- CONTRACTOR TO AVOID DAMAGING EXISTING DRIVEWAYS MAILBOXES AND OTHER IMPROVEMENTS. LOCATIONS SHOWN ABOVE ARE APPROXIMATE AND CONTRACTOR SHOULD VERIFY LOCATIONS PRIOR TO BIDDING AND CONSTRUCTION.
2.- CONTRACTOR SHALL REPAIR ANY DAMAGE DONE TO EXISTING DRIVEWAYS OR OTHER IMPROVEMENTS AT NO COST TO OWNER.
3.- VIDEO OF EXISTING SITE CONDITION IS RECOMENDED PRIOR TO CONSTRUCTION START.
4.- SEE SHEET C0-0.3 FOR DETAILS.
5.- CONTRACTOR TO PLACE TEMPORARY TABS ALONG EXISTING CENTERLINE AND EDGELINE STRIPING FOR RESTORATION OF ORIGINAL STRIPING.
6.- CONTRACTOR TO PROVIDE DAILY QUANTITIES OF ASPHALT AND AGGREGETE TO VERIFY APPLICATION RATE.

STATE OF TEXAS
JAMES CHAD TOMPKINS
93839
LICENSED
PROFESSIONAL ENGINEER

THE SEAL APPEARING ON THIS DOCUMENT WAS AUTHORIZED BY JAMES C. TOMPKINS, P.E. 93839 ON NOVEMBER 11, 2024

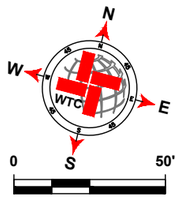

SCALE: 1" = 50'

LEGEND

- EXISTING CENTER LINE
- EXISTING END OF PAVEMENT
- EXISTING CONCRETE
- SEAL COAT AREA
- POTHOLE REPAIR (AS NOTED)

W CR 128-2 QUANTITIES

ITEM #	ITEM	QTY.	UNIT
1	SINGLE COURSE SEAL COAT (APPROX.)	2 192	SY
2	STRIPING	687	LF
3	SOLID WHITE EDGE LINES	1 374	LF

WORK BY OTHERS

ITEM #	ITEM	QTY.	UNIT
1	POTHOLE REPAIR (BY OTHERS)	0.8	SY

WTC
ENGINEERS | SURVEYORS
WEST TEXAS CONSULTANTS, INC.
ENGINEERS PLANNERS SURVEYORS
405 S.W. 1st. Street | Andrews, TX 79714 |(432) 523-2181
TEXAS REGISTERED ENGINEERING FIRM F-2746
TEXAS REGISTERED SURVEYOR FIRM #100792-00

REVISION DESCRIPTION	REVISION	DATE

LOCATIONS OF UNDERGROUND UTILITIES ARE APPROXIMATE AND MAY NOT INCLUDE ALL UNDERGROUND UTILITIES PRESENT. CONTRACTOR SHALL VERIFY THE LOCATIONS OF ALL UTILITY CROSSINGS BEFORE EXCAVATION OF ROADWAY.

CONTRACTOR SHALL NOTIFY PROPERTY OWNERS AND RESIDENTS A MINIMUM OF 48 HOURS IN ADVANCE OF CONSTRUCTION ACTIVITIES ON OR IN THE VICINITY OF THEIR PROPERTY.

Before You Dig Anywhere In Texas
STOP! CALL 1-800-245-4545

TOLL-FREE OSHA RULE 1926.651
REQUIRES PREVIOUS NOTIFICATION
TEXAS ONE CALL SYSTEM

MIDLAND COUNTY, TEXAS

2025 MIDLAND PAVEMENT MAINTENANCE PROJECT
W CR 128-2

DESIGN	DRAWN	DATE	PROJECT NO.	SCALE	SHEET #
J.C.T.	I.R.	11/11/24	56486	1" = 50'	C1-16.0

AIRLINE RD



AIRLINE RD



NOTES:

1.- CONTRACTOR TO AVOID DAMAGING EXISTING DRIVEWAYS MAILBOXES AND OTHER IMPROVEMENTS. LOCATIONS SHOWN ABOVE ARE APPROXIMATE AND CONTRACTOR SHOULD VERIFY LOCATIONS PRIOR TO BIDDING AND CONSTRUCTION.
2.- CONTRACTOR SHALL REPAIR ANY DAMAGE DONE TO EXISTING DRIVEWAYS OR OTHER IMPROVEMENTS AT NO COST TO OWNER.
3.- VIDEO OF EXISTING SITE CONDITION IS RECOMENDED PRIOR TO CONSTRUCTION START.
4.- SEE SHEET C0-0.3 FOR DETAILS.
5.- CONTRACTOR TO PLACE TEMPORARY TABS ALONG EXISTING CENTERLINE AND EDGELINE STRIPING FOR RESTORATION OF ORIGINAL STRIPING.
6.- CONTRACTOR TO PROVIDE DAILY QUANTITIES OF ASPHALT AND AGGREGETE TO VERIFY APPLICATION RATE.

STATE OF TEXAS
JAMES CHAD TOMPKINS
93839
LICENSED
PROFESSIONAL ENGINEER

THE SEAL APPEARING ON THIS DOCUMENT WAS AUTHORIZED BY JAMES C. TOMPKINS, P.E. 93839 ON NOVEMBER 11, 2024

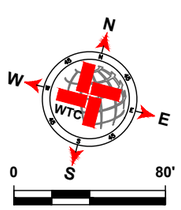

SCALE: 1" = 80'

LEGEND

- EXISTING CENTER LINE
- EXISTING END OF PAVEMENT
- EXISTING CONCRETE
- SEAL COAT AREA
- POTHOLE REPAIR (AS NOTED)

AIRLINE RD QUANTITIES

ITEM #	ITEM	QTY.	UNIT
1	SINGLE COURSE SEAL COAT (APPROX.)	5 134	SY
2	STRIPING		LF
3	SOLID WHITE EDGE LINES		LF

WORK BY OTHERS

ITEM #	ITEM	QTY.	UNIT
1	POTHOLE REPAIR (BY OTHERS)	14.3	SY

WTC
ENGINEERS | SURVEYORS
WEST TEXAS CONSULTANTS, INC.
ENGINEERS PLANNERS SURVEYORS
405 S.W. 1st. Street | Andrews, TX 79714 |(432) 523-2181
TEXAS REGISTERED ENGINEERING FIRM F-2746
TEXAS REGISTERED SURVEYOR FIRM #100792-00

REVISION DESCRIPTION	REVISION	DATE

LOCATIONS OF UNDERGROUND UTILITIES ARE APPROXIMATE AND MAY NOT INCLUDE ALL UNDERGROUND UTILITIES PRESENT. CONTRACTOR SHALL VERIFY THE LOCATIONS OF ALL UTILITY CROSSINGS BEFORE EXCAVATION OF ROADWAY.

CONTRACTOR SHALL NOTIFY PROPERTY OWNERS AND RESIDENTS A MINIMUM OF 48 HOURS IN ADVANCE OF CONSTRUCTION ACTIVITIES ON OR IN THE VICINITY OF THEIR PROPERTY.

Before You Dig Anywhere In Texas
STOP! CALL 1-800-245-4545

TOLL-FREE OSHA RULE 1926.651
REQUIRES PREVIOUS NOTIFICATION
TEXAS ONE CALL SYSTEM

MIDLAND COUNTY, TEXAS

2025 MIDLAND PAVEMENT MAINTENANCE PROJECT
AIRLINE RD

DESIGN	DRAWN	DATE	PROJECT NO.	SCALE	SHEET #
J.C.T.	I.R.	11/11/24	56486	1" = 80'	C1-17.0

AGRI RD

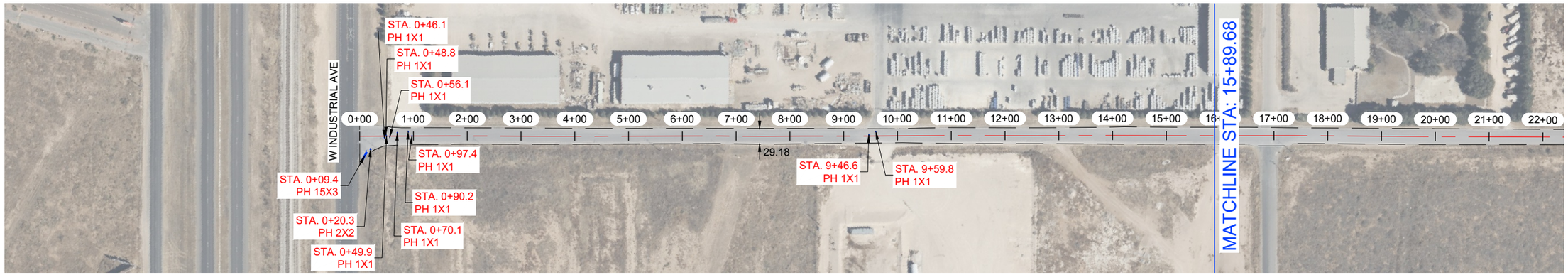

AGRI RD



NOTES:

1.- CONTRACTOR TO AVOID DAMAGING EXISTING DRIVEWAYS MAILBOXES AND OTHER IMPROVEMENTS. LOCATIONS SHOWN ABOVE ARE APPROXIMATE AND CONTRACTOR SHOULD VERIFY LOCATIONS PRIOR TO BIDDING AND CONSTRUCTION.
2.- CONTRACTOR SHALL REPAIR ANY DAMAGE DONE TO EXISTING DRIVEWAYS OR OTHER IMPROVEMENTS AT NO COST TO OWNER.
3.- VIDEO OF EXISTING SITE CONDITION IS RECOMENDED PRIOR TO CONSTRUCTION START.
4.- SEE SHEET C0-0.3 FOR DETAILS.
5.- CONTRACTOR TO PLACE TEMPORARY TABS ALONG EXISTING CENTERLINE AND EDGELINE STRIPING FOR RESTORATION OF ORIGINAL STRIPING.
6.- CONTRACTOR TO PROVIDE DAILY QUANTITIES OF ASPHALT AND AGGREGETE TO VERIFY APPLICATION RATE.

STATE OF TEXAS
JAMES CHAD TOMPKINS
93839
LICENSED
PROFESSIONAL ENGINEER

THE SEAL APPEARING ON THIS DOCUMENT WAS AUTHORIZED BY JAMES C. TOMPKINS, P.E. 93839 ON NOVEMBER 11, 2024

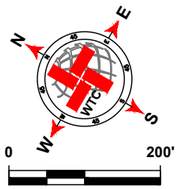

SCALE: 1" = 200'

LEGEND

- EXISTING CENTER LINE
- EXISTING END OF PAVEMENT
- EXISTING CONCRETE
- SEAL COAT AREA
- POTHOLE REPAIR (AS NOTED)

AGRI RD QUANTITIES

ITEM #	ITEM	QTY.	UNIT
1	SINGLE COURSE SEAL COAT (APPROX.)	10 597	SY
2	STRIPING	3 099	LF
3	SOLID WHITE EDGE LINES	6 198	LF

WORK BY OTHERS

ITEM #	ITEM	QTY.	UNIT
1	POTHOLE REPAIR (BY OTHERS)	11.4	SY

WTC
ENGINEERS I SURVEYORS
WEST TEXAS CONSULTANTS, INC.
ENGINEERS PLANNERS SURVEYORS
405 S.W. 1st. Street | Andrews, TX 79714 |(432) 523-2181
TEXAS REGISTERED ENGINEERING FIRM F-2746
TEXAS REGISTERED SURVEYOR FIRM #100792-00

REVISION DESCRIPTION	REVISION	DATE

LOCATIONS OF UNDERGROUND UTILITIES ARE APPROXIMATE AND MAY NOT INCLUDE ALL UNDERGROUND UTILITIES PRESENT. CONTRACTOR SHALL VERIFY THE LOCATIONS OF ALL UTILITY CROSSINGS BEFORE EXCAVATION OF ROADWAY

CONTRACTOR SHALL NOTIFY PROPERTY OWNERS AND RESIDENTS A MINIMUM OF 48 HOURS IN ADVANCE OF CONSTRUCTION ACTIVITIES ON OR IN THE VICINITY OF THEIR PROPERTY.

Before You Dig Anywhere In Texas
STOP! CALL 1-800-245-4545

TOLL-FREE OSHA RULE 1926.651
REQUIRES PREVIOUS NOTIFICATION
TEXAS ONE CALL SYSTEM

MIDLAND COUNTY, TEXAS

2025 MIDLAND PAVEMENT MAINTENANCE PROJECT
AGRI RD

DESIGN	DRAWN	DATE	PROJECT NO.	SCALE	SHEET #
J.C.T.	I.R.	11/11/24	56486	1" = 200'	C1-18.0

C:\ATX PROJECTS\ENGINEERING & SURVEY\DWG\MIDLAND\MIDLAND CO. MIDLAND COUNTY PAVING 2025\PAVING\SIGNAGE CPCT\18\MB\2025 MPMP PCT SIGNAGE C-PCT\18\MB\2025 MPMP PCT GRADE C-LAYOUT TAB: C1-18.0 AGRI RD 11/11/2024 3:28 PM EDGAR.ROS

CANAL ST

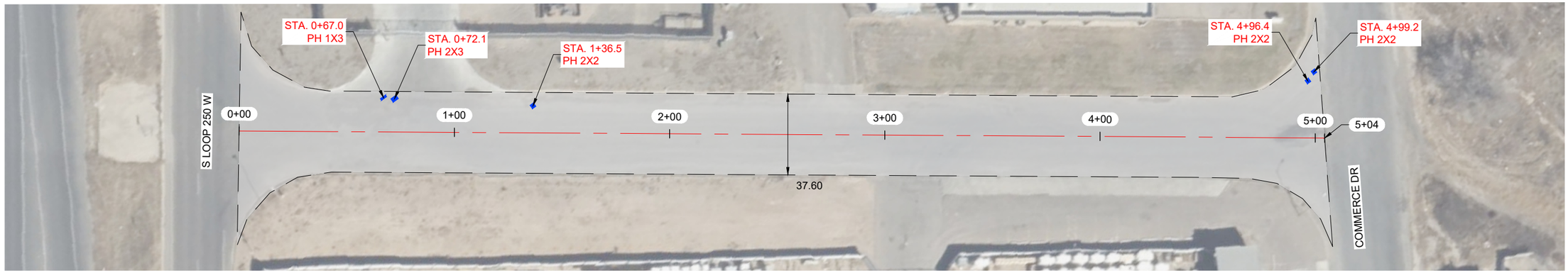

NOTES:

1.- CONTRACTOR TO AVOID DAMAGING EXISTING DRIVEWAYS MAILBOXES AND OTHER IMPROVEMENTS. LOCATIONS SHOWN ABOVE ARE APPROXIMATE AND CONTRACTOR SHOULD VERIFY LOCATIONS PRIOR TO BIDDING AND CONSTRUCTION.
2.- CONTRACTOR SHALL REPAIR ANY DAMAGE DONE TO EXISTING DRIVEWAYS OR OTHER IMPROVEMENTS AT NO COST TO OWNER.
3.- VIDEO OF EXISTING SITE CONDITION IS RECOMENDED PRIOR TO CONSTRUCTION START.
4.- SEE SHEET C0-0.3 FOR DETAILS.
5.- CONTRACTOR TO PLACE TEMPORARY TABS ALONG EXISTING CENTERLINE AND EDGELINE STRIPING FOR RESTORATION OF ORIGINAL STRIPING.
6.- CONTRACTOR TO PROVIDE DAILY QUANTITIES OF ASPHALT AND AGGREGETE TO VERIFY APPLICATION RATE.

STATE OF TEXAS
JAMES CHAD TOMPKINS
93839
LICENSED
PROFESSIONAL ENGINEER

THE SEAL APPEARING ON THIS DOCUMENT WAS AUTHORIZED BY JAMES C. TOMPKINS, P.E. 93839 ON NOVEMBER 11, 2024

N E S W WTC

0 50'

SCALE: 1" = 50'

LEGEND

- EXISTING CENTER LINE
- EXISTING END OF PAVEMENT
- EXISTING CONCRETE
- SEAL COAT AREA
- POTHOLE REPAIR (AS NOTED)

CANAL ST QUANTITIES

ITEM #	ITEM	QTY.	UNIT
1	SINGLE COURSE SEAL COAT (APPROX.)	2 277	SY
2	STRIPING	454	LF
3	SOLID WHITE EDGE LINES	908	LF

WORK BY OTHERS

ITEM #	ITEM	QTY.	UNIT
1	POTHOLE REPAIR (BY OTHERS)	2.3	SY

WTC ENGINEERS I SURVEYORS
WEST TEXAS CONSULTANTS, INC.
ENGINEERS PLANNERS SURVEYORS
405 S.W. 1st. Street | Andrews, TX 79714 |(432) 523-2181
TEXAS REGISTERED ENGINEERING FIRM F-2746
TEXAS REGISTERED SURVEYOR FIRM #100792-00

REVISION DESCRIPTION	REVISION	DATE

LOCATIONS OF UNDERGROUND UTILITIES ARE APPROXIMATE AND MAY NOT INCLUDE ALL UNDERGROUND UTILITIES PRESENT. CONTRACTOR SHALL VERIFY THE LOCATIONS OF ALL UTILITY CROSSINGS BEFORE EXCAVATION OF ROADWAY

CONTRACTOR SHALL NOTIFY PROPERTY OWNERS AND RESIDENTS A MINIMUM OF 48 HOURS IN ADVANCE OF CONSTRUCTION ACTIVITIES ON OR IN THE VICINITY OF THEIR PROPERTY.

Before You Dig Anywhere In Texas
STOP! CALL 1-800-245-4545

TOLL-FREE OSHA RULE 1926.651
REQUIRES PREVIOUS NOTIFICATION
TEXAS ONE CALL SYSTEM

MIDLAND COUNTY, TEXAS

2025 MIDLAND PAVEMENT MAINTENANCE PROJECT
CANAL ST

DESIGN	DRAWN	DATE	PROJECT NO.	SCALE	SHEET #
J.C.T.	I.R.	11/11/24	56486	1" = 50'	C1-19.0

G:\ATX PROJECTS\ENGINEERING & SURVEY\CONSTRUCTION\MIDLAND\MIDLAND CO. MIDLAND COUNTY PAVING 2025\DRAWING\SIGNAGE CVP\T1864B-2025 MPMP PCT1 GRADE C LAYOUT TAB C1-19.0 CANAL ST 11/11/2024 2:39 PM EDGAR ROS

W CR 140



W CR 140

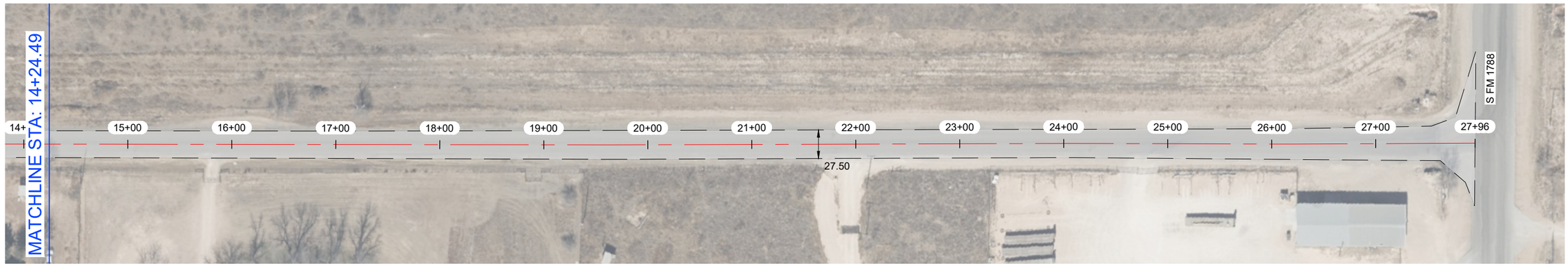

NOTES:

1.- CONTRACTOR TO AVOID DAMAGING EXISTING DRIVEWAYS MAILBOXES AND OTHER IMPROVEMENTS. LOCATIONS SHOWN ABOVE ARE APPROXIMATE AND CONTRACTOR SHOULD VERIFY LOCATIONS PRIOR TO BIDDING AND CONSTRUCTION.
2.- CONTRACTOR SHALL REPAIR ANY DAMAGE DONE TO EXISTING DRIVEWAYS OR OTHER IMPROVEMENTS AT NO COST TO OWNER.
3.- VIDEO OF EXISTING SITE CONDITION IS RECOMENDED PRIOR TO CONSTRUCTION START.
4.- SEE SHEET C0-0.3 FOR DETAILS.
5.- CONTRACTOR TO PLACE TEMPORARY TABS ALONG EXISTING CENTERLINE AND EDGELINE STRIPING FOR RESTORATION OF ORIGINAL STRIPING.
6.- CONTRACTOR TO PROVIDE DAILY QUANTITIES OF ASPHALT AND AGGREGETE TO VERIFY APPLICATION RATE.

STATE OF TEXAS
JAMES CHAD TOMPKINS
93839
LICENSED
PROFESSIONAL ENGINEER

THE SEAL APPEARING ON THIS DOCUMENT WAS AUTHORIZED BY JAMES C. TOMPKINS, P.E. 93839 ON NOVEMBER 11, 2024

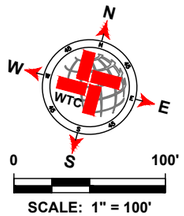

LEGEND

- EXISTING CENTER LINE
- EXISTING END OF PAVEMENT
- EXISTING CONCRETE
- SEAL COAT AREA
- POTHOLE REPAIR (AS NOTED)

W CR 140 QUANTITIES

ITEM #	ITEM	QTY.	UNIT
1	SINGLE COURSE SEAL COAT (APPROX.)	8 631	SY
2	STRIPING	2 771	LF
3	SOLID WHITE EDGE LINES	5 542	LF

WORK BY OTHERS

ITEM #	ITEM	QTY.	UNIT
1	POTHOLE REPAIR (BY OTHERS)		SY

WTC ENGINEERS I SURVEYORS
WEST TEXAS CONSULTANTS, INC.
ENGINEERS PLANNERS SURVEYORS
405 S.W. 1st. Street | Andrews, TX 79714 |(432) 523-2181
TEXAS REGISTERED ENGINEERING FIRM F-2746
TEXAS REGISTERED SURVEYOR FIRM #100792-00

REVISION DESCRIPTION	REVISION	DATE

LOCATIONS OF UNDERGROUND UTILITIES ARE APPROXIMATE AND MAY NOT INCLUDE ALL UNDERGROUND UTILITIES PRESENT. CONTRACTOR SHALL VERIFY THE LOCATIONS OF ALL UTILITY CROSSINGS BEFORE EXCAVATION OF ROADWAY.

CONTRACTOR SHALL NOTIFY PROPERTY OWNERS AND RESIDENTS A MINIMUM OF 48 HOURS IN ADVANCE OF CONSTRUCTION ACTIVITIES ON OR IN THE VICINITY OF THEIR PROPERTY.

Before You Dig Anywhere In Texas
STOP! CALL 1-800-245-4545

TOLL-FREE OSHA RULE 1926.651
REQUIRES PREVIOUS NOTIFICATION
TEXAS ONE CALL SYSTEM

MIDLAND COUNTY, TEXAS

2025 MIDLAND PAVEMENT MAINTENANCE PROJECT
W CR 140

DESIGN	DRAWN	DATE	PROJECT NO.	SCALE	SHEET #
J.C.T.	I.R.	11/11/24	56486	1" = 100'	C1-20.0

P:\A_T\PROJECTS\ENGINEERING & SURVEYING\TEXAS\MIDLAND\Midland COUNTY PAVING 2025\DRAWINGS\RAS\ CIVCT1 08/06/2025 9:49:48 PM PCT1 GRADE C LAYOUT TAB: C1-20.0 W CR 140 11/11/2024 2:28 PM EDGAR.RIOS

W CR 157



W CR 157



NOTES:

1.- CONTRACTOR TO AVOID DAMAGING EXISTING DRIVEWAYS MAILBOXES AND OTHER IMPROVEMENTS. LOCATIONS SHOWN ABOVE ARE APPROXIMATE AND CONTRACTOR SHOULD VERIFY LOCATIONS PRIOR TO BIDDING AND CONSTRUCTION.
2.- CONTRACTOR SHALL REPAIR ANY DAMAGE DONE TO EXISTING DRIVEWAYS OR OTHER IMPROVEMENTS AT NO COST TO OWNER.
3.- VIDEO OF EXISTING SITE CONDITION IS RECOMENDED PRIOR TO CONSTRUCTION START.
4.- SEE SHEET C0-0.3 FOR DETAILS.
5.- CONTRACTOR TO PLACE TEMPORARY TABS ALONG EXISTING CENTERLINE AND EDGELINE STRIPING FOR RESTORATION OF ORIGINAL STRIPING.
6.- CONTRACTOR TO PROVIDE DAILY QUANTITIES OF ASPHALT AND AGGREGETE TO VERIFY APPLICATION RATE.

STATE OF TEXAS
JAMES CHAD TOMPKINS
93839
LICENSED
PROFESSIONAL ENGINEER

THE SEAL APPEARING ON THIS DOCUMENT WAS AUTHORIZED BY JAMES C. TOMPKINS, P.E. 93839 ON NOVEMBER 11, 2024

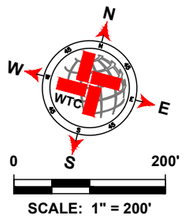

LEGEND

- EXISTING CENTER LINE
- EXISTING END OF PAVEMENT
- EXISTING CONCRETE
- SEAL COAT AREA
- POTHOLE REPAIR (AS NOTED)

W CR 157 QUANTITIES

ITEM #	ITEM	QTY.	UNIT
1	SINGLE COURSE SEAL COAT (APPROX.)	19 815	SY
2	STRIPING	5 421	LF
3	SOLID WHITE EDGE LINES	10 842	LF

WORK BY OTHERS

ITEM #	ITEM	QTY.	UNIT
1	POTHOLE REPAIR (BY OTHERS)		SY

WTC ENGINEERS I SURVEYORS
WEST TEXAS CONSULTANTS, INC.
ENGINEERS PLANNERS SURVEYORS
405 S.W. 1st. Street | Andrews, TX 79714 |(432) 523-2181
TEXAS REGISTERED ENGINEERING FIRM F-2746
TEXAS REGISTERED SURVEYOR FIRM #100792-00

REVISION DESCRIPTION	REVISION	DATE

LOCATIONS OF UNDERGROUND UTILITIES ARE APPROXIMATE AND MAY NOT INCLUDE ALL UNDERGROUND UTILITIES PRESENT. CONTRACTOR SHALL VERIFY THE LOCATIONS OF ALL UTILITY CROSSINGS BEFORE EXCAVATION OF ROADWAY

CONTRACTOR SHALL NOTIFY PROPERTY OWNERS AND RESIDENTS A MINIMUM OF 48 HOURS IN ADVANCE OF CONSTRUCTION ACTIVITIES ON OR IN THE VICINITY OF THEIR PROPERTY.

Before You Dig Anywhere In Texas
STOP! CALL 1-800-245-4545

TOLL-FREE OSHA RULE 1926.651
REQUIRES PREVIOUS NOTIFICATION
TEXAS ONE CALL SYSTEM

MIDLAND COUNTY, TEXAS

2025 MIDLAND PAVEMENT MAINTENANCE PROJECT
W CR 157

DESIGN	DRAWN	DATE	PROJECT NO.	SCALE	SHEET #
J.C.T.	I.R.	11/11/24	56486	1" = 200'	C1-21.0

P:\PLANS\PROJECTS\ENGINEERING & SURVEY\MIDLAND\MIDLAND CO. MIDLAND COUNTY PAVING 2025\DRAWINGS\BASE OPCT\Base 2025 MMP OPCT GRADE C LAYOUT TAB C1-21.0 W CR 157-11/11/2024 2:26 PM EDGAR.ROS

W CR 162



W CR 162



NOTES:

1.- CONTRACTOR TO AVOID DAMAGING EXISTING DRIVEWAYS MAILBOXES AND OTHER IMPROVEMENTS. LOCATIONS SHOWN ABOVE ARE APPROXIMATE AND CONTRACTOR SHOULD VERIFY LOCATIONS PRIOR TO BIDDING AND CONSTRUCTION.
2.- CONTRACTOR SHALL REPAIR ANY DAMAGE DONE TO EXISTING DRIVEWAYS OR OTHER IMPROVEMENTS AT NO COST TO OWNER.
3.- VIDEO OF EXISTING SITE CONDITION IS RECOMENDED PRIOR TO CONSTRUCTION START.
4.- SEE SHEET C0-0.3 FOR DETAILS.
5.- CONTRACTOR TO PLACE TEMPORARY TABS ALONG EXISTING CENTERLINE AND EDGELINE STRIPING FOR RESTORATION OF ORIGINAL STRIPING.
6.- CONTRACTOR TO PROVIDE DAILY QUANTITIES OF ASPHALT AND AGGREGETE TO VERIFY APPLICATION RATE.

STATE OF TEXAS
JAMES CHAD TOMPKINS
93839
LICENSED
PROFESSIONAL ENGINEER

THE SEAL APPEARING ON THIS DOCUMENT WAS AUTHORIZED BY JAMES C. TOMPKINS, P.E. 93839 ON NOVEMBER 11, 2024

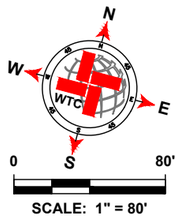

LEGEND

- EXISTING CENTER LINE
- EXISTING END OF PAVEMENT
- EXISTING CONCRETE
- SEAL COAT AREA
- POTHOLE REPAIR (AS NOTED)

W CR 162 QUANTITIES

ITEM #	ITEM	QTY.	UNIT
1	SINGLE COURSE SEAL COAT (APPROX.)	3 975	SY
2	STRIPING		LF
3	SOLID WHITE EDGE LINES		LF

WORK BY OTHERS

ITEM #	ITEM	QTY.	UNIT
1	POTHOLE REPAIR (BY OTHERS)	5.6	SY

WTC ENGINEERS I SURVEYORS
WEST TEXAS CONSULTANTS, INC.
ENGINEERS PLANNERS SURVEYORS
405 S.W. 1st. Street | Andrews, TX 79714 |(432) 523-2181
TEXAS REGISTERED ENGINEERING FIRM F-2746
TEXAS REGISTERED SURVEYOR FIRM #100792-00

REVISION DESCRIPTION	REVISION	DATE

LOCATIONS OF UNDERGROUND UTILITIES ARE APPROXIMATE AND MAY NOT INCLUDE ALL UNDERGROUND UTILITIES PRESENT. CONTRACTOR SHALL VERIFY THE LOCATIONS OF ALL UTILITY CROSSINGS BEFORE EXCAVATION OF ROADWAY.

CONTRACTOR SHALL NOTIFY PROPERTY OWNERS AND RESIDENTS A MINIMUM OF 48 HOURS IN ADVANCE OF CONSTRUCTION ACTIVITIES ON OR IN THE VICINITY OF THEIR PROPERTY.

Before You Dig Anywhere In Texas
STOP! CALL 1-800-245-4545

TOLL-FREE OSHA RULE 1926.651
REQUIRES PREVIOUS NOTIFICATION
TEXAS ONE CALL SYSTEM

MIDLAND COUNTY, TEXAS

2025 MIDLAND PAVEMENT MAINTENANCE PROJECT
W CR 162

DESIGN	DRAWN	DATE	PROJECT NO.	SCALE	SHEET #
J.C.T.	I.R.	11/11/24	56486	1" = 80'	C1-22.0

PLOT: K:\PROJECTS\ENGINEERING & SURVEY\MIDTEX\MIDLAND\56486-MIDLAND CO. MIDLAND COUNTY PAVING 2025\DRAWING\SIGNAGE CPCT\56482025 MP&P PCT1 GRADE C LAYOUT TAB: C1-22.0 W CR 162 11/11/2024 2:26 PM EDGAR.ROS

W CR 170



W CR 170



NOTES:

1.- CONTRACTOR TO AVOID DAMAGING EXISTING DRIVEWAYS MAILBOXES AND OTHER IMPROVEMENTS. LOCATIONS SHOWN ABOVE ARE APPROXIMATE AND CONTRACTOR SHOULD VERIFY LOCATIONS PRIOR TO BIDDING AND CONSTRUCTION.
2.- CONTRACTOR SHALL REPAIR ANY DAMAGE DONE TO EXISTING DRIVEWAYS OR OTHER IMPROVEMENTS AT NO COST TO OWNER.
3.- VIDEO OF EXISTING SITE CONDITION IS RECOMENDED PRIOR TO CONSTRUCTION START.
4.- SEE SHEET C0-0.3 FOR DETAILS.
5.- CONTRACTOR TO PLACE TEMPORARY TABS ALONG EXISTING CENTERLINE AND EDGELINE STRIPING FOR RESTORATION OF ORIGINAL STRIPING.
6.- CONTRACTOR TO PROVIDE DAILY QUANTITIES OF ASPHALT AND AGGREGETE TO VERIFY APPLICATION RATE.

STATE OF TEXAS
JAMES CHAD TOMPKINS
93839
LICENSED
PROFESSIONAL ENGINEER

THE SEAL APPEARING ON THIS DOCUMENT WAS AUTHORIZED BY JAMES C. TOMPKINS, P.E. 93839 ON NOVEMBER 11, 2024

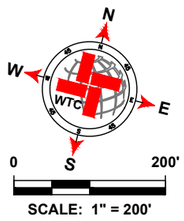

LEGEND

- EXISTING CENTER LINE
- EXISTING END OF PAVEMENT
- EXISTING CONCRETE
- SEAL COAT AREA
- POTHOLE REPAIR (AS NOTED)

W CR 170 QUANTITIES

ITEM #	ITEM	QTY.	UNIT
1	SINGLE COURSE SEAL COAT (APPROX.)	16 725	SY
2	STRIPING	5 556	LF
3	SOLID WHITE EDGE LINES		LF

WORK BY OTHERS

ITEM #	ITEM	QTY.	UNIT
1	POTHOLE REPAIR (BY OTHERS)	2.4	SY

WTC ENGINEERS I SURVEYORS
WEST TEXAS CONSULTANTS, INC.
ENGINEERS PLANNERS SURVEYORS
405 S.W. 1st. Street | Andrews, TX 79714 |(432) 523-2181
TEXAS REGISTERED ENGINEERING FIRM F-2746
TEXAS REGISTERED SURVEYOR FIRM #100792-00

REVISION DESCRIPTION	REVISION	DATE

LOCATIONS OF UNDERGROUND UTILITIES ARE APPROXIMATE AND MAY NOT INCLUDE ALL UNDERGROUND UTILITIES PRESENT. CONTRACTOR SHALL VERIFY THE LOCATIONS OF ALL UTILITY CROSSINGS BEFORE EXCAVATION OF ROADWAY

CONTRACTOR SHALL NOTIFY PROPERTY OWNERS AND RESIDENTS A MINIMUM OF 48 HOURS IN ADVANCE OF CONSTRUCTION ACTIVITIES ON OR IN THE VICINITY OF THEIR PROPERTY.

Before You Dig Anywhere In Texas
STOP! CALL 1-800-245-4545

TOLL-FREE OSHA RULE 1926.651
REQUIRES PREVIOUS NOTIFICATION
TEXAS ONE CALL SYSTEM

MIDLAND COUNTY, TEXAS

2025 MIDLAND PAVEMENT MAINTENANCE PROJECT
W CR 170

DESIGN	DRAWN	DATE	PROJECT NO.	SCALE	SHEET #
J.C.T.	I.R.	11/11/24	56486	1" = 200'	C1-23.0

DATA: X:\PROJECTS\ENGINEERING & SURVEYING\TEXAS\MIDLAND\56486-MIDLAND CO. MIDLAND COUNTY PAVING 2025\DRAWING\SIGNAGE C\PCT1\56486-2025 MPMP PCT1 GRADE C LAYOUT.TAB, C1-23.0 by CR 170 11/11/2024 3:29PM EDGAR.ROS

MIDLAND COUNTY, TEXAS
2025 PAVEMENT MAINTENANCE PROJECT
PRECINCT 2

NOVEMBER 2024

SINGLE COURSE SEAL COAT

MIDLAND COUNTY
TEXAS

OWNER:

MIDLAND COUNTY, MIDLAND, TX.

UTILITY RELOCATION NOTICE:

CONTRACTOR SHALL CONTACT THE APPROPRIATE UTILITY COMPANY TO COORDINATE THE RELOCATION OF ANY UTILITY THAT IS FOUND TO BE IN CONFLICT WITH THESE CONSTRUCTION DOCUMENTS.

PREPARED BY

WTC
ENGINEERS I SURVEYORS

WEST TEXAS CONSULTANTS, INC.
ENGINEERS PLANNERS SURVEYORS
405 S.W. 1st. Street
Andrews, TX 79714
(432) 523-2181
TEXAS REGISTERED ENGINEERING FIRM F-2746
TEXAS REGISTERED SURVEYOR FIRM #100792-00

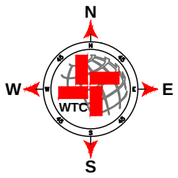

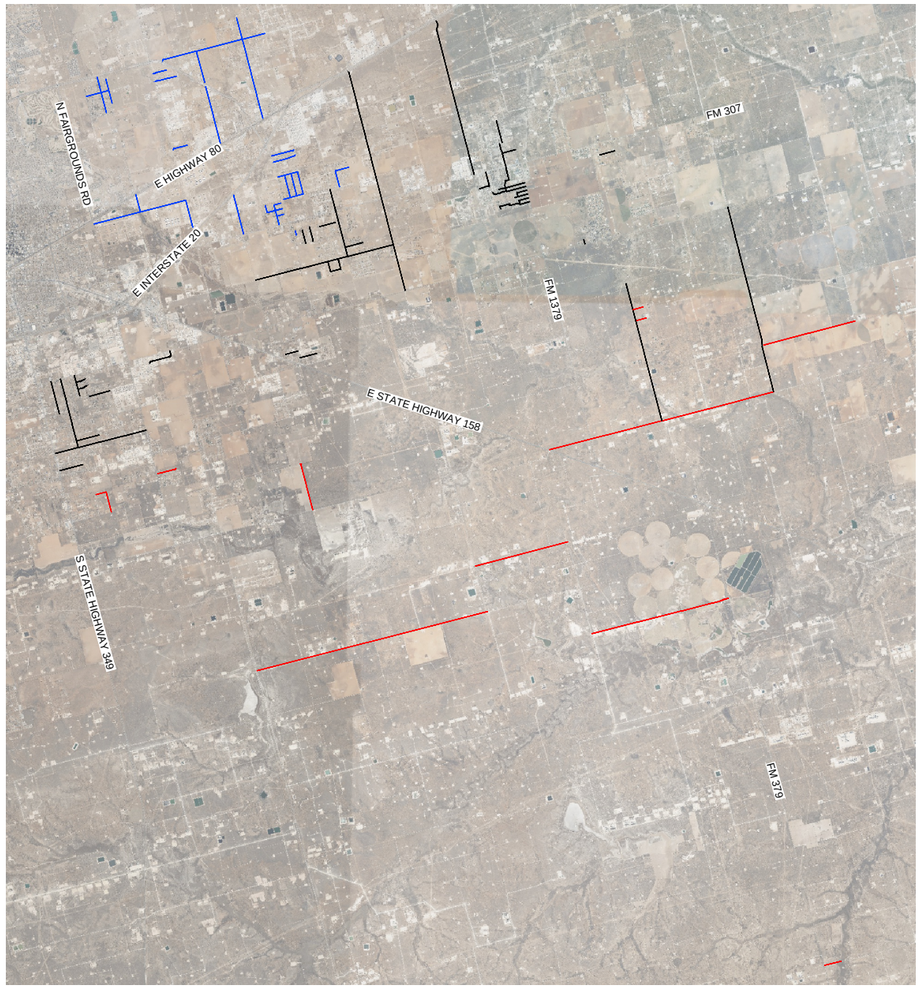

PROJECT LOCATION MAP
NOT TO SCALE

- 2.0 C2-1.0 - C2-30.0
- 2.1 C2-32.0 - C2-68.0
- 2.2 C2-69.0 - C2-89.0
- 2.3 C2-90.0 C2-101.0



THE SEAL APPEARING ON THIS DOCUMENT WAS AUTHORIZED BY JAMES C. TOMPKINS, P.E. 93839 ON NOVEMBER 12, 2024

PLAT Z:\PROJECTS\ENGINEERING & SURVEYING\TEXAS\MIDLAND\58489 MIDLAND CO. MIDLAND COUNTY PAVING 2025\SRA\MXDS\GRADE CVPCT2\58489_2025 MPMP PCT2 0 GRADE C LAYOUT TAB - C2-1.0 COVER PCT2 11/12/2024 11:38 AM EDGAR.RIOS

MIDLAND COUNTY, TEXAS
2025 PAVEMENT MAINTENANCE PROJECT
PRECINCT 2 (2.0 - 2.1)

NOVEMBER 2024

SINGLE COURSE SEAL COAT

MIDLAND COUNTY
TEXAS

OWNER:

MIDLAND COUNTY, MIDLAND, TX.

UTILITY RELOCATION NOTICE:

CONTRACTOR SHALL CONTACT THE APPROPRIATE UTILITY COMPANY TO COORDINATE THE RELOCATION OF ANY UTILITY THAT IS FOUND TO BE IN CONFLICT WITH THESE CONSTRUCTION DOCUMENTS.

PREPARED BY

WTC
ENGINEERS | SURVEYORS

WEST TEXAS CONSULTANTS, INC.
ENGINEERS PLANNERS SURVEYORS
405 S.W. 1st. Street
Andrews, TX 79714
(432) 523-2181
TEXAS REGISTERED ENGINEERING FIRM F-2746
TEXAS REGISTERED SURVEYOR FIRM #100792-00

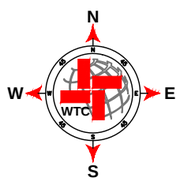

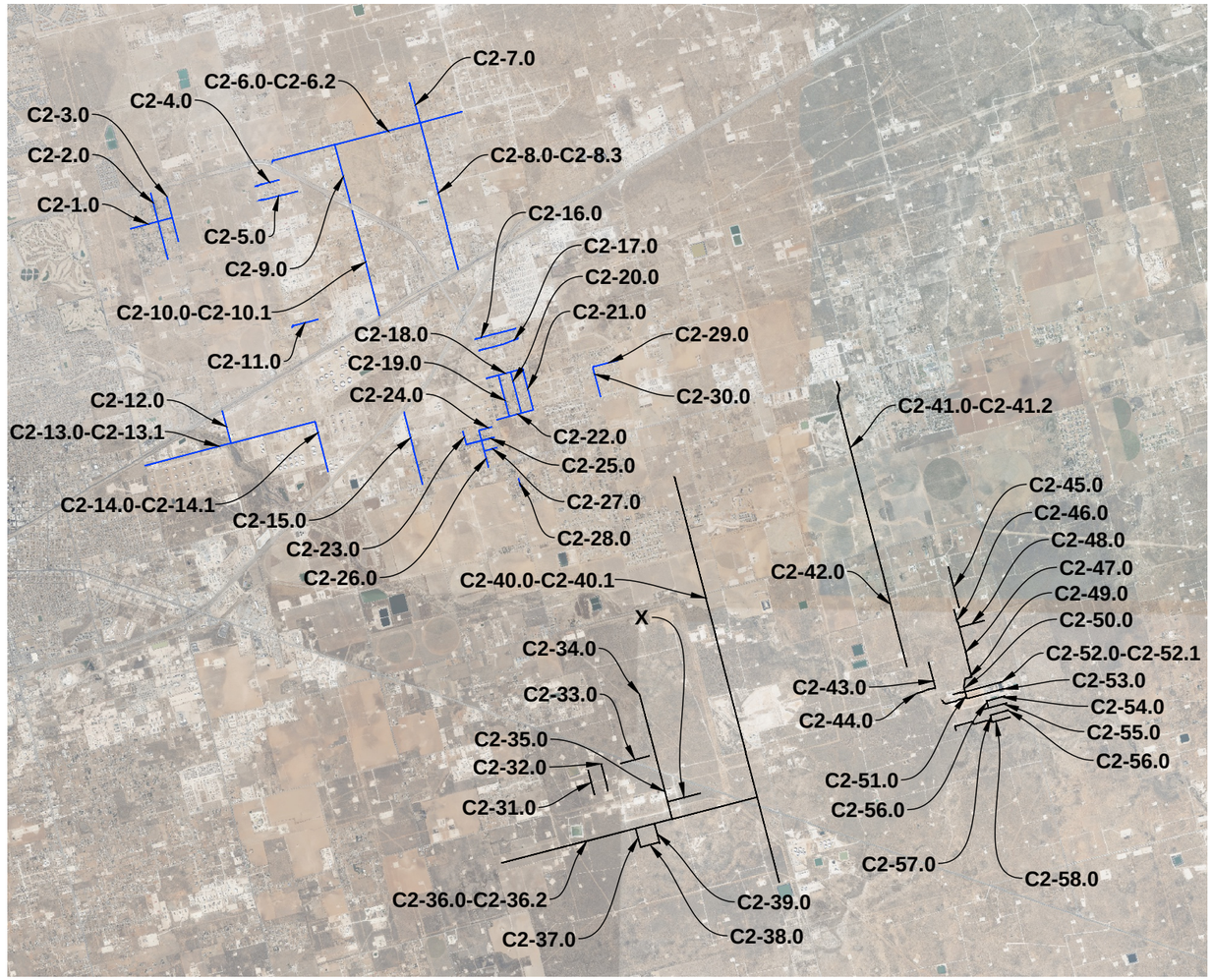

PROJECT LOCATION MAP

NOT TO SCALE

STATE OF TEXAS
JAMES CHAD TOMPKINS
93839
LICENSED
PROFESSIONAL ENGINEER

THE SEAL APPEARING ON THIS DOCUMENT WAS AUTHORIZED BY JAMES C. TOMPKINS, P.E. 93839 ON NOVEMBER 12, 2024

MIDLAND COUNTY, TEXAS
2025 PAVEMENT MAINTENANCE PROJECT
PRECINCT 2 (2.2 - 2.3)

NOVEMBER 2024

SINGLE COURSE SEAL COAT

MIDLAND COUNTY
TEXAS

OWNER:

MIDLAND COUNTY, MIDLAND, TX.

UTILITY RELOCATION NOTICE:

CONTRACTOR SHALL CONTACT THE APPROPRIATE UTILITY COMPANY TO COORDINATE THE RELOCATION OF ANY UTILITY THAT IS FOUND TO BE IN CONFLICT WITH THESE CONSTRUCTION DOCUMENTS.

PREPARED BY

WTC
ENGINEERS | SURVEYORS

WEST TEXAS CONSULTANTS, INC.
ENGINEERS PLANNERS SURVEYORS
405 S.W. 1st. Street
Andrews, TX 79714
(432) 523-2181
TEXAS REGISTERED ENGINEERING FIRM F-2746
TEXAS REGISTERED SURVEYOR FIRM #100792-00

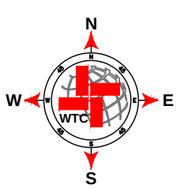

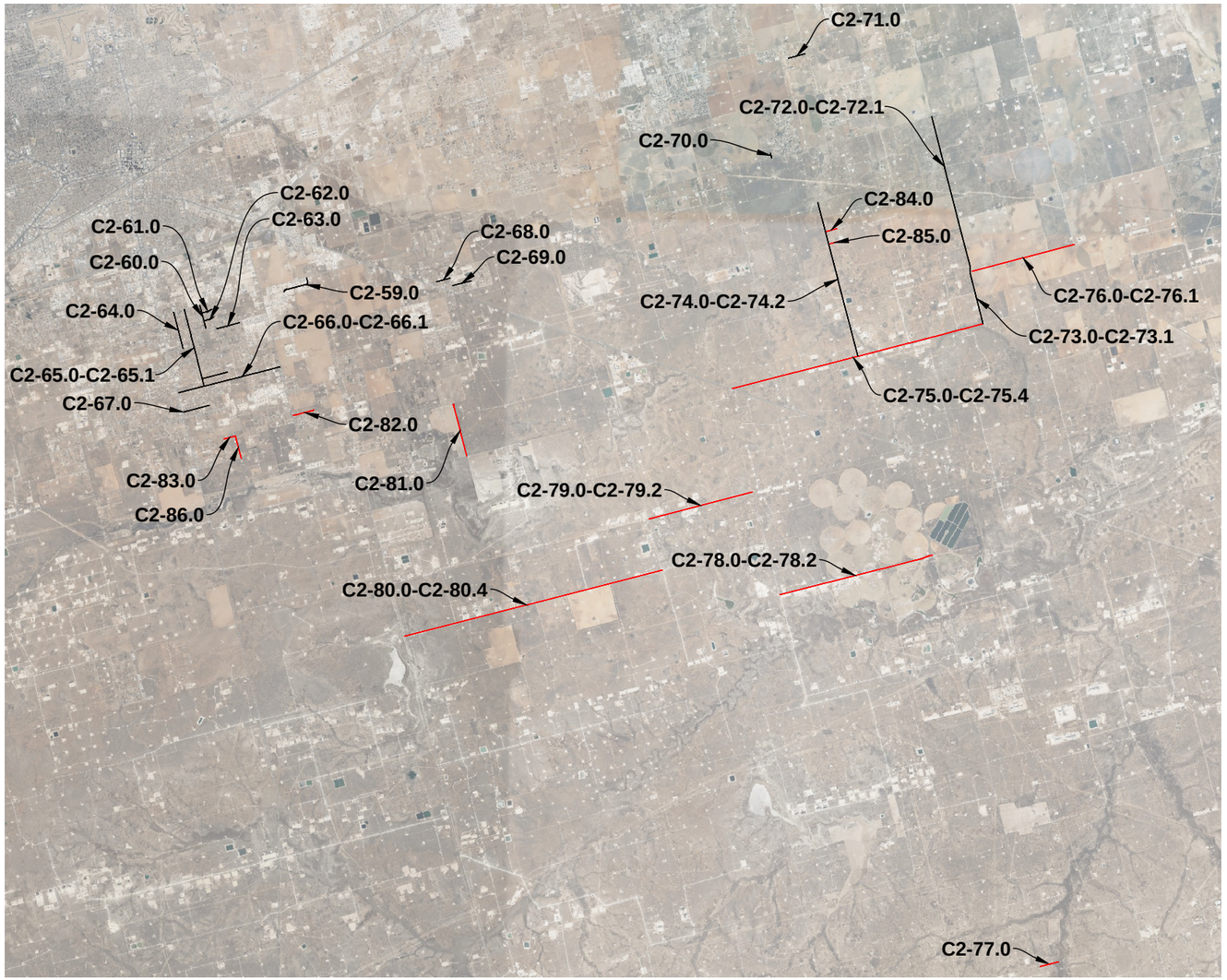

PROJECT LOCATION MAP
NOT TO SCALE

STATE OF TEXAS
JAMES CHAD TOMPKINS
93839
LICENSED
PROFESSIONAL ENGINEER

THE SEAL APPEARING ON THIS DOCUMENT WAS AUTHORIZED BY JAMES C. TOMPKINS, P.E. 93839 ON NOVEMBER 12, 2024

PLAT: Z:\PROJECTS\ENGINEERING & SURVEYING\TEXAS\MIDLAND\56486- MIDLAND CO. MIDLAND COUNTY PAVING 2025\DRAWINGS\GRADE C\PCT2\56486 2025 MPMP PCT2.0 GRADE C LAYOUT TAB: C2-0.2 COVER 2.2-2.3 11/12/2024 11:38 AM EDGAR.RIOS

MIDLAND COUNTY, TEXAS
2025 PAVEMENT MAINTENANCE PROJECT
PRECINCT 2

NOVEMBER 2024

SINGLE COURSE SEAL COAT

SHEET INDEX

C2-0.0	COVER PCT2
C2-0.1	COVER 2.0-2.1
C2-0.2	COVER 2.2-2.3
C2-0.3	SHEET INDEX
C2-1.0	SHANKS DR
C2-2.0	IRVIN DR
C2-3.0	N CR 1160- 2
C2-4.0	E CR 61
C2-5.0	E CR 63
C2-6.0	E CR 60
C2-6.1	E CR 60
C2-6.2	E CR 60
C2-7.0	N CR 1130
C2-8.0	N CR 1130
C2-8.1	N CR 1130
C2-8.2	N CR 1130
C2-8.3	N CR 1130
C2-9.0	N CR 1140- 1
C2-10.0	N CR 1140- 2
C2-10.1	N CR 1140- 2
C2-11.0	E CR 79
C2-12.0	N CR 1160- 1
C2-13.0	E CR 90- 2
C2-13.1	E CR 90- 2
C2-14.0	S CR 1150
C2-14.1	S CR 1150
C2-15.0	S CR 1140- 2
C2-16.0	E CR 84
C2-17.0	E CR 86
C2-18.0	E CR 90- 3
C2-19.0	S CR 1129- 2
C2-20.0	S CR 1128- 2
C2-21.0	S CR 1127
C2-22.0	E CR 95
C2-23.0	S CR 1134
C2-24.0	E CR 96- 1
C2-25.0	E CR 97- 2
C2-26.0	S CR 1133
C2-27.0	E CR 98
C2-28.0	S CR 1129- 1
C2-29.0	E CR 91
C2-30.0	S CR 1118
C2-31.0	S CR 1128- 1
C2-32.0	S CR 1126
C2-33.0	E CR 102- 1
C2-34.0	S CR 1120
C2-35.0	S CR 1120
C2-36.0	E CR 110
C2-36.1	E CR 110
C2-36.2	E CR 110
C2-37.0	S CR 1124
C2-38.0	E CR 112
C2-39.0	S CR 1121
C2-40.0	N CR 1110
C2-40.1	N CR 1110
C2-41.0	N CR 1090
C2-41.1	N CR 1090
C2-41.2	N CR 1090
C2-42.0	S CR 1090
C2-43.0	S CR 1087- 2
C2-44.0	E CR 103- 1
C2-45.0	S CR 1083- 2
C2-46.0	S CR 1083- 1
C2-47.0	S CR 1083- 1
C2-48.0	E CR 97- 1
C2-49.0	E CR 102- 2
C2-50.0	S CR 1084
C2-51.0	S CR 1084
C2-52.0	E CR 104
C2-52.1	E CR 104
C2-53.0	E CR 105
C2-54.0	E CR 106
C2-55.0	E CR 107
C2-56.0	E CR 108-2
C2-57.0	S CR 1082- 1
C2-58.0	E CR 109- 2
C2-59.0	S CR 1161
C2-60.0	S CR 1182
C2-61.0	E CR 121
C2-62.0	E CR 123
C2-63.0	E CR 126
C2-64.0	S CR 1187
C2-65.0	S CR 1185
C2-65.1	S CR 1185
C2-66.0	E CR 135- 2
C2-66.1	E CR 135- 2
C2-67.0	E CR 138- 1
C2-68.0	E CR 127- 2
C2-69.0	E CR 128
C2-70.0	S CR 1071
C2-71.0	E CR 103- 2
C2-72.0	S CR 1040- 2
C2-72.1	S CR 1040- 2
C2-73.0	S CR 1040- 1
C2-73.1	S CR 1040- 1
C2-74.0	S CR 1065
C2-74.1	S CR 1065
C2-74.2	S CR 1065
C2-75.0	E CR 160
C2-75.1	E CR 160
C2-75.2	E CR 160
C2-75.3	E CR 160
C2-75.4	E CR 160
C2-76.0	E CR 150
C2-76.1	E CR 150
C2-77.0	E CR 280
C2-78.0	E CR 200
C2-78.1	E CR 200
C2-78.2	E CR 200
C2-79.0	E CR 180
C2-79.1	E CR 180
C2-79.2	E CR 180
C2-80.0	E CR 190
C2-80.1	E CR 190
C2-80.2	E CR 190
C2-80.3	E CR 190
C2-80.4	E CR 190
C2-81.0	S CR 1140- 1
C2-82.0	E CR 146- 1
C2-83.0	E CR 146- 2
C2-84.0	E CR 135- 1
C2-85.0	E CR 138- 2
C2-86.0	S CR 1182

STATE OF TEXAS
JAMES CHAD TOMPKINS
93839
LICENSED
PROFESSIONAL ENGINEER

THE SEAL APPEARING ON THIS DOCUMENT WAS AUTHORIZED BY JAMES C. TOMPKINS, P.E. 93839 ON NOVEMBER 12, 2024

PLAT Z:\PROJECTS\ENGINEERING & SURVEY\MIDTEX\SMIDLAND\SHEETS\MIDLAND CO. MIDLAND COUNTY PAVING 2025\SR\AWNGS\GRADE CPCT2\SHEET INDEX 11\12\2024 11:38 AM EDWORD

SHANKS DR



SHANKS DR

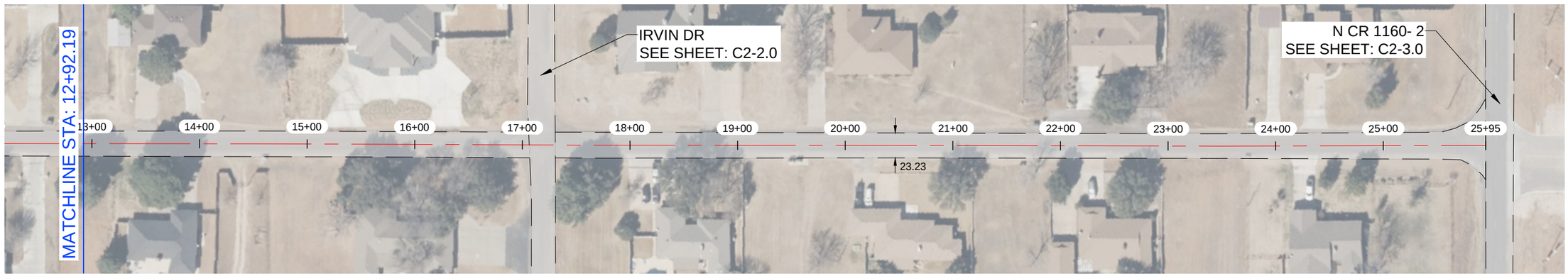

NOTES:

1.- CONTRACTOR TO AVOID DAMAGING EXISTING DRIVEWAYS MAILBOXES AND OTHER IMPROVEMENTS. LOCATIONS SHOWN ABOVE ARE APPROXIMATE AND CONTRACTOR SHOULD VERIFY LOCATIONS PRIOR TO BIDDING AND CONSTRUCTION.
2.- CONTRACTOR SHALL REPAIR ANY DAMAGE DONE TO EXISTING DRIVEWAYS OR OTHER IMPROVEMENTS AT NO COST TO OWNER.
3.- VIDEO OF EXISTING SITE CONDITION IS RECOMENDED PRIOR TO CONSTRUCTION START.
4.- SEE SHEET C0-0.3 FOR DETAILS.
5.- CONTRACTOR TO PLACE TEMPORARY TABS ALONG EXISTING CENTERLINE AND EDGELINE STRIPING FOR RESTORATION OF ORIGINAL STRIPING.
6.- CONTRACTOR TO PROVIDE DAILY QUANTITIES OF ASPHALT AND AGGREGETE TO VERIFY APPLICATION RATE.

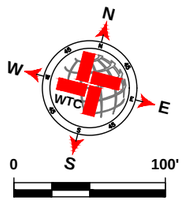

SCALE: 1" = 100'

LEGEND

- EXISTING CENTER LINE
- EXISTING END OF PAVEMENT
- EXISTING CONCRETE
- SEAL COAT AREA
- POTHOLE REPAIR (AS NOTED)

SHANKS DR QUANTITIES

ITEM #	ITEM	QTY.	UNIT
1	SINGLE COURSE SEAL COAT (APPROX.)	6 751	SY
2	STRIPING	2 545	LF
3	SOLID WHITE EDGE LINES		LF

WORK BY OTHERS

ITEM #	ITEM	QTY.	UNIT
1	POTHOLE REPAIR (BY OTHERS)		SY

WTC ENGINEERS I SURVEYORS
WEST TEXAS CONSULTANTS, INC.
ENGINEERS PLANNERS SURVEYORS
405 S.W. 1st. Street | Andrews, TX 79714 |(432) 523-2181
TEXAS REGISTERED ENGINEERING FIRM F-2746
TEXAS REGISTERED SURVEYOR FIRM #100792-00

REVISION DESCRIPTION	REVISION	DATE

LOCATIONS OF UNDERGROUND UTILITIES ARE APPROXIMATE AND MAY NOT INCLUDE ALL UNDERGROUND UTILITIES PRESENT. CONTRACTOR SHALL VERIFY THE LOCATIONS OF ALL UTILITY CROSSINGS BEFORE EXCAVATION OF ROADWAY.

CONTRACTOR SHALL NOTIFY PROPERTY OWNERS AND RESIDENTS A MINIMUM OF 48 HOURS IN ADVANCE OF CONSTRUCTION ACTIVITIES ON OR IN THE VICINITY OF THEIR PROPERTY.

Before You Dig Anywhere In Texas
STOP! CALL 1-800-245-4545

TOLL-FREE OSHA RULE 1926.651
REQUIRES PREVIOUS NOTIFICATION
TEXAS ONE CALL SYSTEM



THE SEAL APPEARING ON THIS DOCUMENT WAS AUTHORIZED BY JAMES C. TOMPKINS, P.E. 93839 ON NOVEMBER 12, 2024

MIDLAND COUNTY, TEXAS

2025 MIDLAND PAVEMENT MAINTENANCE PROJECT
SHANKS DR

DESIGN	DRAWN	DATE	PROJECT NO.	SCALE	SHEET #
J.C.T.	I.R.	11/12/24	56486	1" = 100'	C2-1.0

PLOT DATE=12/12/2024 1:19 PM BY:SHANKS DR
PLOT STYLE TABLE=C2-1.0 SHANKS DR GRADE C.CTB
PLOT BY=PCTO
DRAWING SAVED=12/12/2024 1:19:14 PM
DRAWING NAME=C:\PROJECTS\ENGINEERING & SURVEYING\MIDLAND\MIDLAND - MIDLAND CO. MIDLAND COUNTY PAVING 2025\DRAWINGS\GRADE C\C2\56486 2025 MMMP PCTO GRADE C C2-1.0 SHANKS DR.DWG

IRVIN DR



IRVIN DR

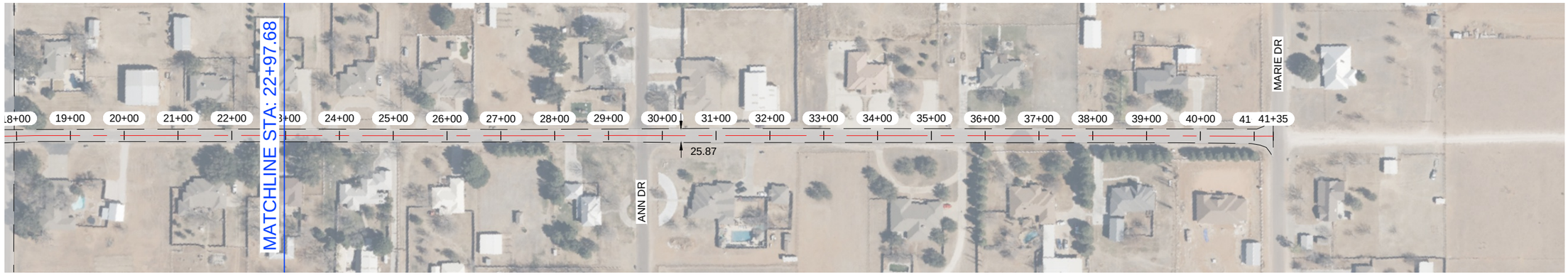

NOTES:

1.- CONTRACTOR TO AVOID DAMAGING EXISTING DRIVEWAYS MAILBOXES AND OTHER IMPROVEMENTS. LOCATIONS SHOWN ABOVE ARE APPROXIMATE AND CONTRACTOR SHOULD VERIFY LOCATIONS PRIOR TO BIDDING AND CONSTRUCTION.
2.- CONTRACTOR SHALL REPAIR ANY DAMAGE DONE TO EXISTING DRIVEWAYS OR OTHER IMPROVEMENTS AT NO COST TO OWNER.
3.- VIDEO OF EXISTING SITE CONDITION IS RECOMENDED PRIOR TO CONSTRUCTION START.
4.- SEE SHEET C0-0.3 FOR DETAILS.
5.- CONTRACTOR TO PLACE TEMPORARY TABS ALONG EXISTING CENTERLINE AND EDGELINE STRIPING FOR RESTORATION OF ORIGINAL STRIPING.
6.- CONTRACTOR TO PROVIDE DAILY QUANTITIES OF ASPHALT AND AGGREGETE TO VERIFY APPLICATION RATE.

STATE OF TEXAS
JAMES CHAD TOMPKINS
93839
LICENSED
PROFESSIONAL ENGINEER

THE SEAL APPEARING ON THIS DOCUMENT WAS AUTHORIZED BY JAMES C. TOMPKINS, P.E. 93839 ON NOVEMBER 12, 2024

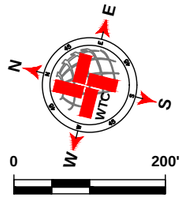

SCALE: 1" = 200'

LEGEND

- EXISTING CENTER LINE
- EXISTING END OF PAVEMENT
- EXISTING CONCRETE
- SEAL COAT AREA
- POTHOLE REPAIR (AS NOTED)

IRVIN DR QUANTITIES

ITEM #	ITEM	QTY.	UNIT
1	SINGLE COURSE SEAL COAT (APPROX.)	10 920	SY
2	STRIPING	4 110	LF
3	SOLID WHITE EDGE LINES		LF

WORK BY OTHERS

ITEM #	ITEM	QTY.	UNIT
1	POTHOLE REPAIR (BY OTHERS)		SY

WTC
ENGINEERS | SURVEYORS
WEST TEXAS CONSULTANTS, INC.
ENGINEERS PLANNERS SURVEYORS
405 S.W. 1st. Street | Andrews, TX 79714 |(432) 523-2181
TEXAS REGISTERED ENGINEERING FIRM F-2746
TEXAS REGISTERED SURVEYOR FIRM #100792-00

REVISION DESCRIPTION	REVISION	DATE

LOCATIONS OF UNDERGROUND UTILITIES ARE APPROXIMATE AND MAY NOT INCLUDE ALL UNDERGROUND UTILITIES PRESENT. CONTRACTOR SHALL VERIFY THE LOCATIONS OF ALL UTILITY CROSSINGS BEFORE EXCAVATION OF ROADWAY.

CONTRACTOR SHALL NOTIFY PROPERTY OWNERS AND RESIDENTS A MINIMUM OF 48 HOURS IN ADVANCE OF CONSTRUCTION ACTIVITIES ON OR IN THE VICINITY OF THEIR PROPERTY.

Before You Dig Anywhere In Texas
STOP! CALL 1-800-245-4545

TOLL-FREE OSHA RULE 1926.651
REQUIRES PREVIOUS NOTIFICATION
TEXAS ONE CALL SYSTEM

MIDLAND COUNTY, TEXAS

2025 MIDLAND PAVEMENT MAINTENANCE PROJECT
IRVIN DR

DESIGN	DRAWN	DATE	PROJECT NO.	SCALE	SHEET #
J.C.T.	I.R.	11/12/24	56486	1" = 200'	C2-2.0

N CR 1160- 2

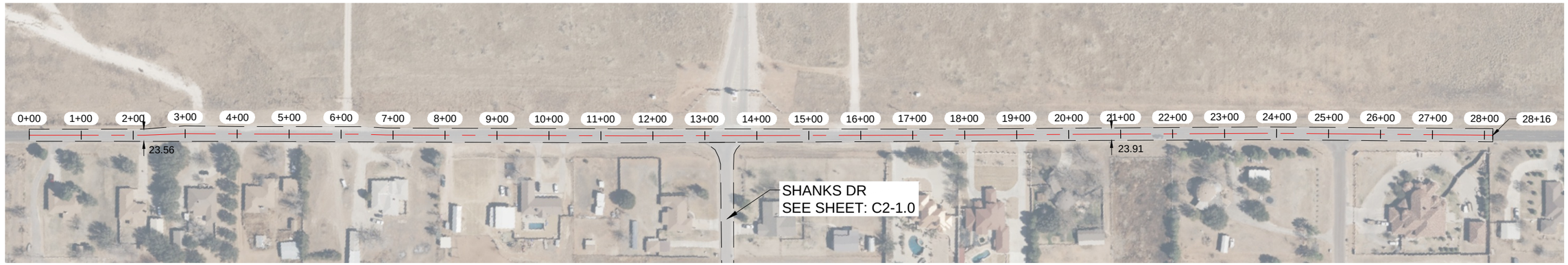

NOTES:

1.- CONTRACTOR TO AVOID DAMAGING EXISTING DRIVEWAYS MAILBOXES AND OTHER IMPROVEMENTS. LOCATIONS SHOWN ABOVE ARE APPROXIMATE AND CONTRACTOR SHOULD VERIFY LOCATIONS PRIOR TO BIDDING AND CONSTRUCTION.
2.- CONTRACTOR SHALL REPAIR ANY DAMAGE DONE TO EXISTING DRIVEWAYS OR OTHER IMPROVEMENTS AT NO COST TO OWNER.
3.- VIDEO OF EXISTING SITE CONDITION IS RECOMENDED PRIOR TO CONSTRUCTION START.
4.- SEE SHEET C0-0.3 FOR DETAILS.
5.- CONTRACTOR TO PLACE TEMPORARY TABS ALONG EXISTING CENTERLINE AND EDGELINE STRIPING FOR RESTORATION OF ORIGINAL STRIPING.
6.- CONTRACTOR TO PROVIDE DAILY QUANTITIES OF ASPHALT AND AGGREGETE TO VERIFY APPLICATION RATE.

STATE OF TEXAS
JAMES CHAD TOMPKINS
93839
LICENSED
PROFESSIONAL ENGINEER

THE SEAL APPEARING ON THIS DOCUMENT WAS AUTHORIZED BY JAMES C. TOMPKINS, P.E. 93839 ON NOVEMBER 12, 2024

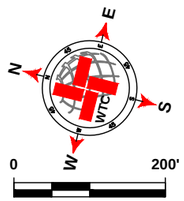

SCALE: 1" = 200'

LEGEND

- EXISTING CENTER LINE
- EXISTING END OF PAVEMENT
- EXISTING CONCRETE
- SEAL COAT AREA
- POTHOLE REPAIR (AS NOTED)

N CR 1160- 2 QUANTITIES

ITEM #	ITEM	QTY.	UNIT
1	SINGLE COURSE SEAL COAT (APPROX.)	7 986	SY
2	STRIPING	2 816	LF
3	SOLID WHITE EDGE LINES		LF

WORK BY OTHERS

ITEM #	ITEM	QTY.	UNIT
1	POTHOLE REPAIR (BY OTHERS)		SY

WTC
ENGINEERS I SURVEYORS
WEST TEXAS CONSULTANTS, INC.
ENGINEERS PLANNERS SURVEYORS
405 S.W. 1st. Street | Andrews, TX 79714 |(432) 523-2181
TEXAS REGISTERED ENGINEERING FIRM F-2746
TEXAS REGISTERED SURVEYOR FIRM #100792-00

REVISION DESCRIPTION	REVISION	DATE

LOCATIONS OF UNDERGROUND UTILITIES ARE APPROXIMATE AND MAY NOT INCLUDE ALL UNDERGROUND UTILITIES PRESENT. CONTRACTOR SHALL VERIFY THE LOCATIONS OF ALL UTILITY CROSSINGS BEFORE EXCAVATION OF ROADWAY.

CONTRACTOR SHALL NOTIFY PROPERTY OWNERS AND RESIDENTS A MINIMUM OF 48 HOURS IN ADVANCE OF CONSTRUCTION ACTIVITIES ON OR IN THE VICINITY OF THEIR PROPERTY.

Before You Dig Anywhere In Texas
STOP! CALL 1-800-245-4545

TOLL-FREE OSHA RULE 1926.651
REQUIRES PREVIOUS NOTIFICATION
TEXAS ONE CALL SYSTEM

MIDLAND COUNTY, TEXAS

2025 MIDLAND PAVEMENT MAINTENANCE PROJECT
N CR 1160- 2

DESIGN	DRAWN	DATE	PROJECT NO.	SCALE	SHEET #
J.C.T.	I.R.	11/12/24	56486	1" = 200'	C2-3.0

PLAT: Z:\PROJECTS\ENGINEERING & SURVEYING\TEXAS\MIDLAND\56486 - MIDLAND CO. MIDLAND COUNTY PAVING 2025\DRAWINGS\GRADE C\PCT2\56486 2025 MPMP PCT2.0 GRADE C LAYOUT TAB: C2-3.0 N CR 1160- 2-11/12/2024 11:39 AM EDGAR.RIOS

E CR 61

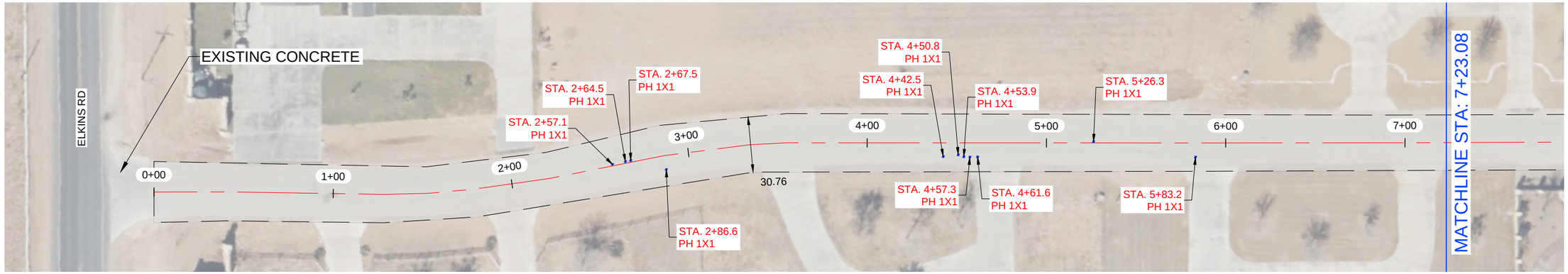

E CR 61

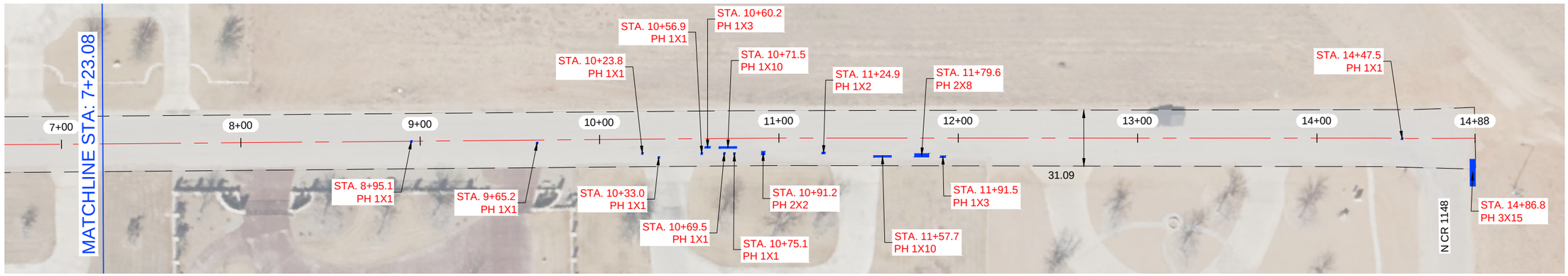

NOTES:

1.- CONTRACTOR TO AVOID DAMAGING EXISTING DRIVEWAYS MAILBOXES AND OTHER IMPROVEMENTS. LOCATIONS SHOWN ABOVE ARE APPROXIMATE AND CONTRACTOR SHOULD VERIFY LOCATIONS PRIOR TO BIDDING AND CONSTRUCTION.
2.- CONTRACTOR SHALL REPAIR ANY DAMAGE DONE TO EXISTING DRIVEWAYS OR OTHER IMPROVEMENTS AT NO COST TO OWNER.
3.- VIDEO OF EXISTING SITE CONDITION IS RECOMENDED PRIOR TO CONSTRUCTION START.
4.- SEE SHEET C0-0.3 FOR DETAILS.
5.- CONTRACTOR TO PLACE TEMPORARY TABS ALONG EXISTING CENTERLINE AND EDGELINE STRIPING FOR RESTORATION OF ORIGINAL STRIPING.
6.- CONTRACTOR TO PROVIDE DAILY QUANTITIES OF ASPHALT AND AGGREGETE TO VERIFY APPLICATION RATE.



THE SEAL APPEARING ON THIS DOCUMENT WAS AUTHORIZED BY JAMES C. TOMPKINS, P.E. 93839 ON NOVEMBER 12, 2024

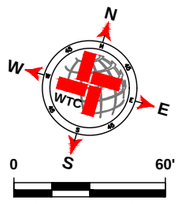

SCALE: 1" = 60'

LEGEND

- EXISTING CENTER LINE
- EXISTING END OF PAVEMENT
- EXISTING CONCRETE
- SEAL COAT AREA
- POTHOLE REPAIR (AS NOTED)

E CR 61 QUANTITIES

ITEM #	ITEM	QTY.	UNIT
1	SINGLE COURSE SEAL COAT (APPROX.)	5 186	SY
2	STRIPING	1 488	LF
3	SOLID WHITE EDGE LINES	2 976	LF

WORK BY OTHERS

ITEM #	ITEM	QTY.	UNIT
1	POTHOLE REPAIR (BY OTHERS)	12.4	SY

WTC ENGINEERS I SURVEYORS
WEST TEXAS CONSULTANTS, INC.
ENGINEERS PLANNERS SURVEYORS
405 S.W. 1st. Street | Andrews, TX 79714 |(432) 523-2181
TEXAS REGISTERED ENGINEERING FIRM F-2746
TEXAS REGISTERED SURVEYOR FIRM #100792-00

REVISION DESCRIPTION	REVISION	DATE

LOCATIONS OF UNDERGROUND UTILITIES ARE APPROXIMATE AND MAY NOT INCLUDE ALL UNDERGROUND UTILITIES PRESENT. CONTRACTOR SHALL VERIFY THE LOCATIONS OF ALL UTILITY CROSSINGS BEFORE EXCAVATION OF ROADWAY.

CONTRACTOR SHALL NOTIFY PROPERTY OWNERS AND RESIDENTS A MINIMUM OF 48 HOURS IN ADVANCE OF CONSTRUCTION ACTIVITIES ON OR IN THE VICINITY OF THEIR PROPERTY.

Before You Dig Anywhere In Texas STOP! CALL 1-800-245-4545

TOLL-FREE OSHA RULE 1926.651 REQUIRES PREVIOUS NOTIFICATION TEXAS ONE CALL SYSTEM

MIDLAND COUNTY, TEXAS

2025 MIDLAND PAVEMENT MAINTENANCE PROJECT
E CR 61

DESIGN	DRAWN	DATE	PROJECT NO.	SCALE	SHEET #
J.C.T.	I.R.	11/12/24	56486	1" = 60'	C2-4.0

PLOT DATE=11/12/2024 11:39 AM BY:IGNACIO PROJECTS\ENGINEERING & SURVEY\NOTES\MIDLAND\2025 MIDLAND COUNTY PAVING\2025\DRAWINGS\GRADE C\CT\56486 2025 MPMP PCT2 GRADE C\LAYOUT FILE C2-4.0 E CR 61.DWG

E CR 63

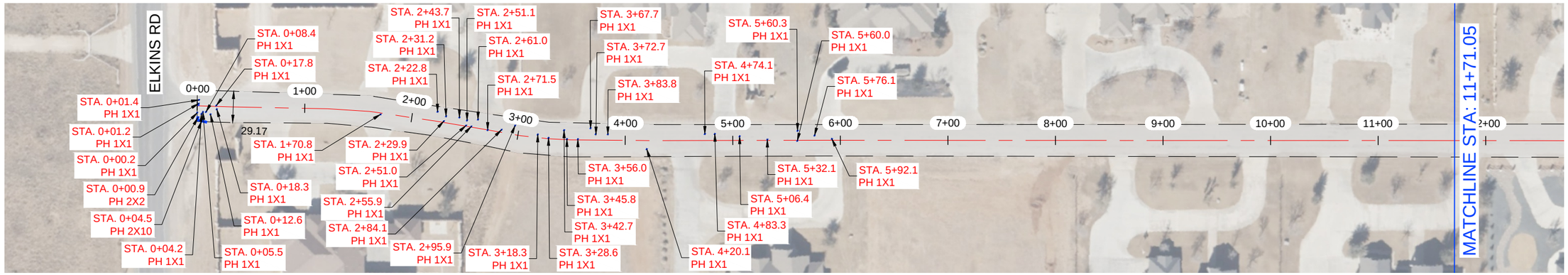

E CR 63

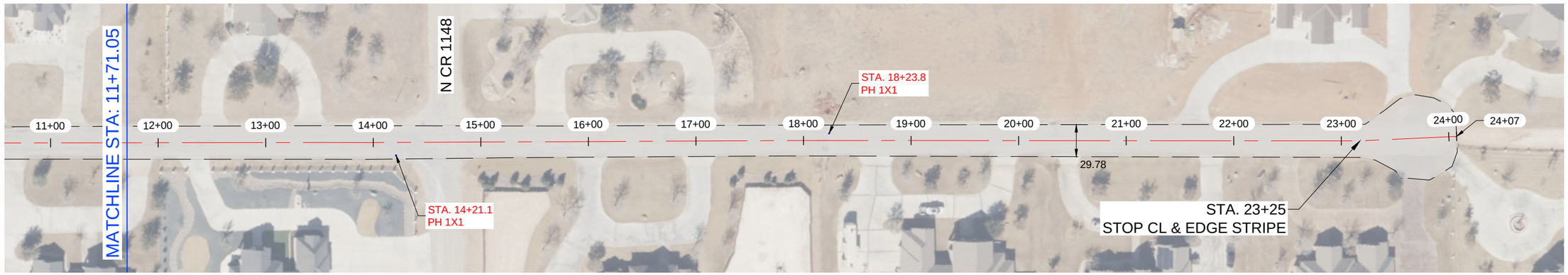

NOTES:

1.- CONTRACTOR TO AVOID DAMAGING EXISTING DRIVEWAYS MAILBOXES AND OTHER IMPROVEMENTS. LOCATIONS SHOWN ABOVE ARE APPROXIMATE AND CONTRACTOR SHOULD VERIFY LOCATIONS PRIOR TO BIDDING AND CONSTRUCTION.
2.- CONTRACTOR SHALL REPAIR ANY DAMAGE DONE TO EXISTING DRIVEWAYS OR OTHER IMPROVEMENTS AT NO COST TO OWNER.
3.- VIDEO OF EXISTING SITE CONDITION IS RECOMENDED PRIOR TO CONSTRUCTION START.
4.- SEE SHEET C0-0.3 FOR DETAILS.
5.- CONTRACTOR TO PLACE TEMPORARY TABS ALONG EXISTING CENTERLINE AND EDGELINE STRIPING FOR RESTORATION OF ORIGINAL STRIPING.
6.- CONTRACTOR TO PROVIDE DAILY QUANTITIES OF ASPHALT AND AGGREGETE TO VERIFY APPLICATION RATE.

STATE OF TEXAS
JAMES CHAD TOMPKINS
93839
LICENSED
PROFESSIONAL ENGINEER

THE SEAL APPEARING ON THIS DOCUMENT WAS AUTHORIZED BY JAMES C. TOMPKINS, P.E. 93839 ON NOVEMBER 12, 2024

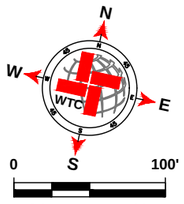

LEGEND

- EXISTING CENTER LINE
- EXISTING END OF PAVEMENT
- EXISTING CONCRETE
- SEAL COAT AREA
- POTHOLE REPAIR (AS NOTED)

E CR 63 QUANTITIES

ITEM #	ITEM	QTY.	UNIT
1	SINGLE COURSE SEAL COAT (APPROX.)	8 248	SY
2	STRIPING	2 325	LF
3	SOLID WHITE EDGE LINES	4 650	LF

WORK BY OTHERS

ITEM #	ITEM	QTY.	UNIT
1	POTHOLE REPAIR (BY OTHERS)	7.1	SY

WTC ENGINEERS I SURVEYORS
WEST TEXAS CONSULTANTS, INC.
ENGINEERS PLANNERS SURVEYORS
405 S.W. 1st. Street | Andrews, TX 79714 |(432) 523-2181
TEXAS REGISTERED ENGINEERING FIRM F-2746
TEXAS REGISTERED SURVEYOR FIRM #100792-00

REVISION DESCRIPTION	REVISION	DATE

LOCATIONS OF UNDERGROUND UTILITIES ARE APPROXIMATE AND MAY NOT INCLUDE ALL UNDERGROUND UTILITIES PRESENT. CONTRACTOR SHALL VERIFY THE LOCATIONS OF ALL UTILITY CROSSINGS BEFORE EXCAVATION OF ROADWAY.

CONTRACTOR SHALL NOTIFY PROPERTY OWNERS AND RESIDENTS A MINIMUM OF 48 HOURS IN ADVANCE OF CONSTRUCTION ACTIVITIES ON OR IN THE VICINITY OF THEIR PROPERTY.

Before You Dig Anywhere In Texas
STOP! CALL 1-800-245-4545

TOLL-FREE OSHA RULE 1926.651
REQUIRES PREVIOUS NOTIFICATION
TEXAS ONE CALL SYSTEM

MIDLAND COUNTY, TEXAS

2025 MIDLAND PAVEMENT MAINTENANCE PROJECT
E CR 63

DESIGN	DRAWN	DATE	PROJECT NO.	SCALE	SHEET #
J.C.T.	I.R.	11/12/24	56486	1" = 100'	C2-5.0

PLOT DATE=11/13/2024 11:39 AM BY EDGAR RIOS
P:\PROJECTS\ENGINEERING & SURVEYING\TXDMS\DRAWINGS\MIDLAND CO. MIDLAND COUNTY PAVING 2025\DRAWINGS\GRADE C\CT25486 2025 MPMP FCT12 GRADE C LAYOUT TAB C2-5.0 E CR 63 11/12/2024 11:39 AM EDGAR RIOS

E CR 60

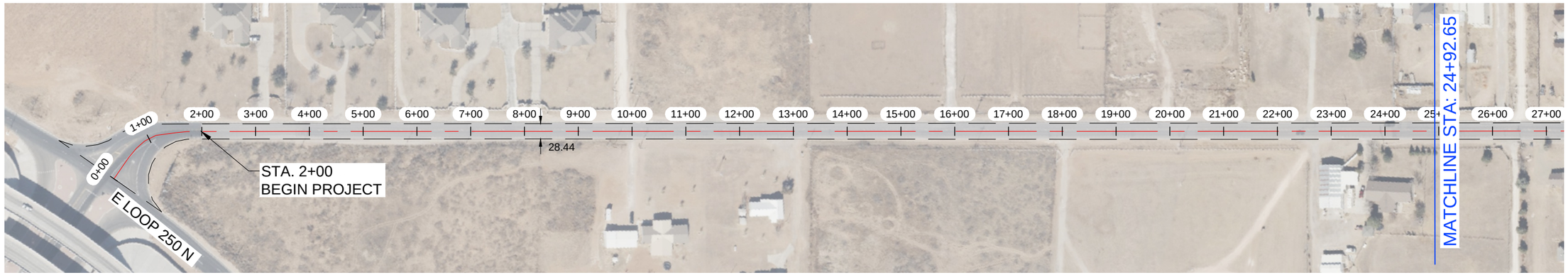

E CR 60

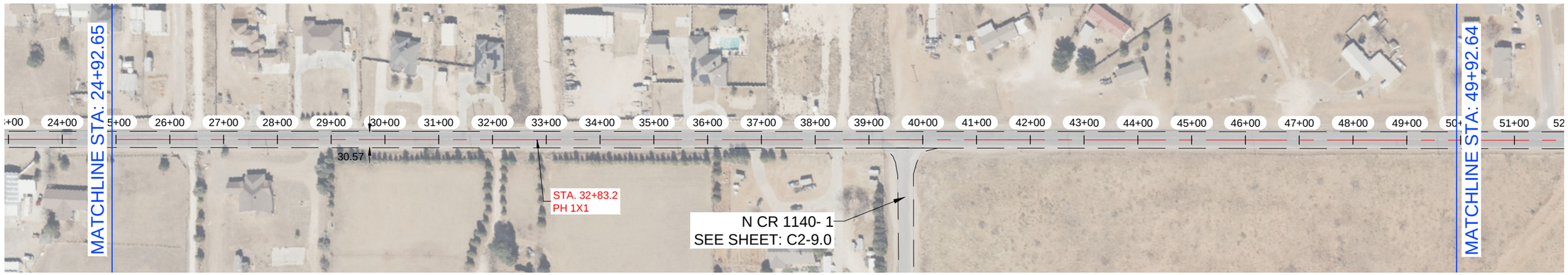

NOTES:

1.- CONTRACTOR TO AVOID DAMAGING EXISTING DRIVEWAYS MAILBOXES AND OTHER IMPROVEMENTS. LOCATIONS SHOWN ABOVE ARE APPROXIMATE AND CONTRACTOR SHOULD VERIFY LOCATIONS PRIOR TO BIDDING AND CONSTRUCTION.
2.- CONTRACTOR SHALL REPAIR ANY DAMAGE DONE TO EXISTING DRIVEWAYS OR OTHER IMPROVEMENTS AT NO COST TO OWNER.
3.- VIDEO OF EXISTING SITE CONDITION IS RECOMENDED PRIOR TO CONSTRUCTION START.
4.- SEE SHEET C0-0.3 FOR DETAILS.
5.- CONTRACTOR TO PLACE TEMPORARY TABS ALONG EXISTING CENTERLINE AND EDGELINE STRIPING FOR RESTORATION OF ORIGINAL STRIPING.
6.- CONTRACTOR TO PROVIDE DAILY QUANTITIES OF ASPHALT AND AGGREGETE TO VERIFY APPLICATION RATE.

STATE OF TEXAS
JAMES CHAD TOMPKINS
93839
LICENSED
PROFESSIONAL ENGINEER

THE SEAL APPEARING ON THIS DOCUMENT WAS AUTHORIZED BY JAMES C. TOMPKINS, P.E. 93839 ON NOVEMBER 12, 2024

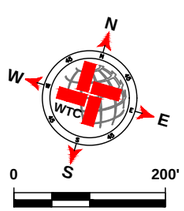

SCALE: 1" = 200'

LEGEND

- EXISTING CENTER LINE
- EXISTING END OF PAVEMENT
- EXISTING CONCRETE
- SEAL COAT AREA
- POTHOLE REPAIR (AS NOTED)

E CR 60 QUANTITIES

ITEM #	ITEM	QTY.	UNIT
1	SINGLE COURSE SEAL COAT (APPROX.)	38 227	SY
2	STRIPING	11 704	LF
3	SOLID WHITE EDGE LINES	23 408	LF

WORK BY OTHERS

ITEM #	ITEM	QTY.	UNIT
1	POTHOLE REPAIR (BY OTHERS)	0.22	SY

WTC
ENGINEERS I SURVEYORS
WEST TEXAS CONSULTANTS, INC.
ENGINEERS PLANNERS SURVEYORS
405 S.W. 1st. Street | Andrews, TX 79714 |(432) 523-2181
TEXAS REGISTERED ENGINEERING FIRM F-2746
TEXAS REGISTERED SURVEYOR FIRM #100792-00

REVISION DESCRIPTION	REVISION	DATE

LOCATIONS OF UNDERGROUND UTILITIES ARE APPROXIMATE AND MAY NOT INCLUDE ALL UNDERGROUND UTILITIES PRESENT. CONTRACTOR SHALL VERIFY THE LOCATIONS OF ALL UTILITY CROSSINGS BEFORE EXCAVATION OF ROADWAY.

CONTRACTOR SHALL NOTIFY PROPERTY OWNERS AND RESIDENTS A MINIMUM OF 48 HOURS IN ADVANCE OF CONSTRUCTION ACTIVITIES ON OR IN THE VICINITY OF THEIR PROPERTY.

Before You Dig Anywhere In Texas
STOP! CALL 1-800-245-4545

TOLL-FREE OSHA RULE 1926.651
REQUIRES PREVIOUS NOTIFICATION
TEXAS ONE CALL SYSTEM

MIDLAND COUNTY, TEXAS

2025 MIDLAND PAVEMENT MAINTENANCE PROJECT
E CR 60

DESIGN	DRAWN	DATE	PROJECT NO.	SCALE	SHEET #
J.C.T.	I.R.	11/12/24	56486	1" = 200'	C2-6.0

PLAT: Z:\PROJECTS\ENGINEERING & SURVEYING\TEXAS\MIDLAND\56486 - MIDLAND CO. MIDLAND COUNTY PAVING 2025\DRAWINGS\GRADE C\PCT2056486 2025 MPMP PCT2.0 GRADE C LAYOUT TAB: C2-6.0 E CR 60-11/12/2024 11:39 AM EDGAR.RIOS

E CR 60



E CR 60



NOTES:

1.- CONTRACTOR TO AVOID DAMAGING EXISTING DRIVEWAYS MAILBOXES AND OTHER IMPROVEMENTS. LOCATIONS SHOWN ABOVE ARE APPROXIMATE AND CONTRACTOR SHOULD VERIFY LOCATIONS PRIOR TO BIDDING AND CONSTRUCTION.
2.- CONTRACTOR SHALL REPAIR ANY DAMAGE DONE TO EXISTING DRIVEWAYS OR OTHER IMPROVEMENTS AT NO COST TO OWNER.
3.- VIDEO OF EXISTING SITE CONDITION IS RECOMENDED PRIOR TO CONSTRUCTION START.
4.- SEE SHEET C0-0.3 FOR DETAILS.
5.- CONTRACTOR TO PLACE TEMPORARY TABS ALONG EXISTING CENTERLINE AND EDGELINE STRIPING FOR RESTORATION OF ORIGINAL STRIPING.
6.- CONTRACTOR TO PROVIDE DAILY QUANTITIES OF ASPHALT AND AGGREGETE TO VERIFY APPLICATION RATE.

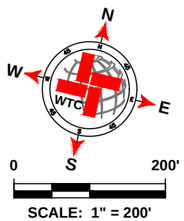

SCALE: 1" = 200'

LEGEND

- EXISTING CENTER LINE
- EXISTING END OF PAVEMENT
- EXISTING CONCRETE
- SEAL COAT AREA
- POTHOLE REPAIR (AS NOTED)

E CR 60 QUANTITIES

ITEM #	ITEM	QTY.	UNIT
1	SINGLE COURSE SEAL COAT (APPROX.)	SEE C2-6.0	SY
2	STRIPING		LF
3	SOLID WHITE EDGE LINES		LF

WORK BY OTHERS

ITEM #	ITEM	QTY.	UNIT
1	POTHOLE REPAIR (BY OTHERS)		SY

WTC ENGINEERS I SURVEYORS
WEST TEXAS CONSULTANTS, INC.
ENGINEERS PLANNERS SURVEYORS
405 S.W. 1st. Street | Andrews, TX 79714 |(432) 523-2181
TEXAS REGISTERED ENGINEERING FIRM F-2746
TEXAS REGISTERED SURVEYOR FIRM #100792-00

REVISION DESCRIPTION	REVISION	DATE

LOCATIONS OF UNDERGROUND UTILITIES ARE APPROXIMATE AND MAY NOT INCLUDE ALL UNDERGROUND UTILITIES PRESENT. CONTRACTOR SHALL VERIFY THE LOCATIONS OF ALL UTILITY CROSSINGS BEFORE EXCAVATION OF ROADWAY.

CONTRACTOR SHALL NOTIFY PROPERTY OWNERS AND RESIDENTS A MINIMUM OF 48 HOURS IN ADVANCE OF CONSTRUCTION ACTIVITIES ON OR IN THE VICINITY OF THEIR PROPERTY.

Before You Dig Anywhere In Texas
STOP! CALL 1-800-245-4545

TOLL-FREE OSHA RULE 1926.651
REQUIRES PREVIOUS NOTIFICATION
TEXAS ONE CALL SYSTEM

STATE OF TEXAS
JAMES CHAD TOMPKINS
93839
LICENSED
PROFESSIONAL ENGINEER

THE SEAL APPEARING ON THIS DOCUMENT WAS AUTHORIZED BY JAMES C. TOMPKINS, P.E. 93839 ON NOVEMBER 12, 2024

MIDLAND COUNTY, TEXAS

2025 MIDLAND PAVEMENT MAINTENANCE PROJECT
E CR 60

DESIGN	DRAWN	DATE	PROJECT NO.	SCALE	SHEET #
J.C.T.	I.R.	11/12/24	56486	1" = 200'	C2-6.1

PLOT BY: C:\PROJECTS\ENGINEERING & SURVEY\PROJECTS\MIDLAND\MIDLAND - MIDLAND CO. MIDLAND COUNTY PAVING 2025\DRAWINGS\GRADE C\CT25648 2025 MMMP PCT1\2 GRADE C\LAYOUT TAB: C2-6.1 BY: CHRIS 10/11/2024 11:39 AM DGN: MR25

E CR 60

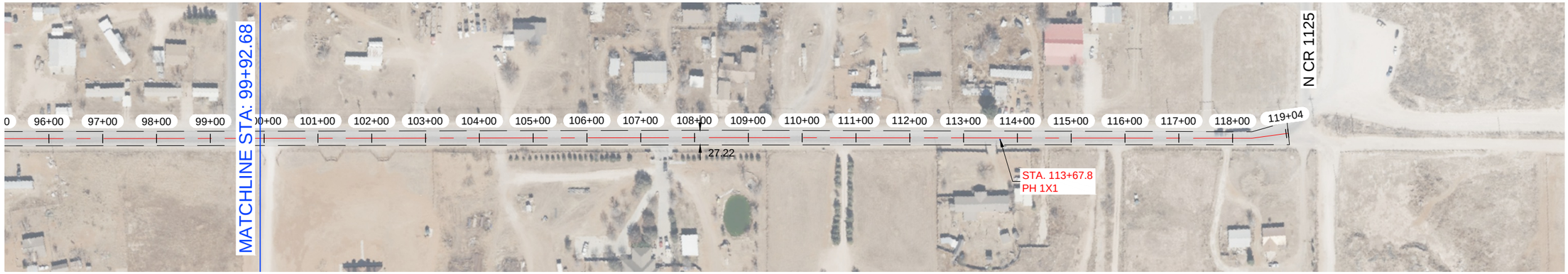

NOTES:

1.- CONTRACTOR TO AVOID DAMAGING EXISTING DRIVEWAYS MAILBOXES AND OTHER IMPROVEMENTS. LOCATIONS SHOWN ABOVE ARE APPROXIMATE AND CONTRACTOR SHOULD VERIFY LOCATIONS PRIOR TO BIDDING AND CONSTRUCTION.
2.- CONTRACTOR SHALL REPAIR ANY DAMAGE DONE TO EXISTING DRIVEWAYS OR OTHER IMPROVEMENTS AT NO COST TO OWNER.
3.- VIDEO OF EXISTING SITE CONDITION IS RECOMENDED PRIOR TO CONSTRUCTION START.
4.- SEE SHEET C0-0.3 FOR DETAILS.
5.- CONTRACTOR TO PLACE TEMPORARY TABS ALONG EXISTING CENTERLINE AND EDGELINE STRIPING FOR RESTORATION OF ORIGINAL STRIPING.
6.- CONTRACTOR TO PROVIDE DAILY QUANTITIES OF ASPHALT AND AGGREGETE TO VERIFY APPLICATION RATE.

STATE OF TEXAS
JAMES CHAD TOMPKINS
93839
LICENSED
PROFESSIONAL ENGINEER

THE SEAL APPEARING ON THIS DOCUMENT WAS AUTHORIZED BY JAMES C. TOMPKINS, P.E. 93839 ON NOVEMBER 12, 2024

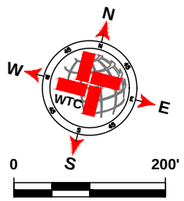

SCALE: 1" = 200'

LEGEND

- EXISTING CENTER LINE
- EXISTING END OF PAVEMENT
- EXISTING CONCRETE
- SEAL COAT AREA
- POTHOLE REPAIR (AS NOTED)

E CR 60 QUANTITIES

ITEM #	ITEM	QTY.	UNIT
1	SINGLE COURSE SEAL COAT (APPROX.)	SEE C2-6.0	SY
2	STRIPING		LF
3	SOLID WHITE EDGE LINES		LF

WORK BY OTHERS

ITEM #	ITEM	QTY.	UNIT
1	POTHOLE REPAIR (BY OTHERS)		SY

WTC
ENGINEERS I SURVEYORS
WEST TEXAS CONSULTANTS, INC.
ENGINEERS PLANNERS SURVEYORS
405 S.W. 1st. Street | Andrews, TX 79714 |(432) 523-2181
TEXAS REGISTERED ENGINEERING FIRM F-2746
TEXAS REGISTERED SURVEYOR FIRM #100792-00

REVISION DESCRIPTION	REVISION	DATE

LOCATIONS OF UNDERGROUND UTILITIES ARE APPROXIMATE AND MAY NOT INCLUDE ALL UNDERGROUND UTILITIES PRESENT. CONTRACTOR SHALL VERIFY THE LOCATIONS OF ALL UTILITY CROSSINGS BEFORE EXCAVATION OF ROADWAY.

CONTRACTOR SHALL NOTIFY PROPERTY OWNERS AND RESIDENTS A MINIMUM OF 48 HOURS IN ADVANCE OF CONSTRUCTION ACTIVITIES ON OR IN THE VICINITY OF THEIR PROPERTY.

Before You Dig Anywhere In Texas
STOP! CALL 1-800-245-4545

TOLL-FREE OSHA RULE 1926.651
REQUIRES PREVIOUS NOTIFICATION
TEXAS ONE CALL SYSTEM

MIDLAND COUNTY, TEXAS

2025 MIDLAND PAVEMENT MAINTENANCE PROJECT
E CR 60

DESIGN	DRAWN	DATE	PROJECT NO.	SCALE	SHEET #
J.C.T.	I.R.	11/12/24	56486	1" = 200'	C2-6.2

PLAT: Z:\PROJECTS\ENGINEERING & SURVEYING\TEXAS\MIDLAND\56486 - MIDLAND CO. MIDLAND COUNTY PAVING 2025\DRAWINGS\GRADE C\PCT2\56486 2025 MPMP PCT2.0 GRADE C LAYOUT TAB: C2-6.2 E CR 60 11/12/2024 11:39 AM EDGAR.RIOS

N CR 1130



N CR 1130



NOTES:

1.- CONTRACTOR TO AVOID DAMAGING EXISTING DRIVEWAYS MAILBOXES AND OTHER IMPROVEMENTS. LOCATIONS SHOWN ABOVE ARE APPROXIMATE AND CONTRACTOR SHOULD VERIFY LOCATIONS PRIOR TO BIDDING AND CONSTRUCTION.
2.- CONTRACTOR SHALL REPAIR ANY DAMAGE DONE TO EXISTING DRIVEWAYS OR OTHER IMPROVEMENTS AT NO COST TO OWNER.
3.- VIDEO OF EXISTING SITE CONDITION IS RECOMENDED PRIOR TO CONSTRUCTION START.
4.- SEE SHEET C0-0.3 FOR DETAILS.
5.- CONTRACTOR TO PLACE TEMPORARY TABS ALONG EXISTING CENTERLINE AND EDGELINE STRIPING FOR RESTORATION OF ORIGINAL STRIPING.
6.- CONTRACTOR TO PROVIDE DAILY QUANTITIES OF ASPHALT AND AGGREGETE TO VERIFY APPLICATION RATE.

STATE OF TEXAS
JAMES CHAD TOMPKINS
93839
LICENSED
PROFESSIONAL ENGINEER

THE SEAL APPEARING ON THIS DOCUMENT WAS AUTHORIZED BY JAMES C. TOMPKINS, P.E. 93839 ON NOVEMBER 12, 2024

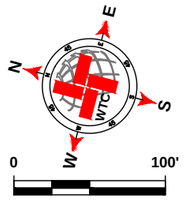

SCALE: 1" = 100'

LEGEND

- EXISTING CENTER LINE
- EXISTING END OF PAVEMENT
- EXISTING CONCRETE
- SEAL COAT AREA
- POTHOLE REPAIR (AS NOTED)

N CR 1130 QUANTITIES

ITEM #	ITEM	QTY.	UNIT
1	SINGLE COURSE SEAL COAT (APPROX.)	9 021	SY
2	STRIPING	2 475	LF
3	SOLID WHITE EDGE LINES	4 950	LF

WORK BY OTHERS

ITEM #	ITEM	QTY.	UNIT
1	POTHOLE REPAIR (BY OTHERS)		SY

WTC
ENGINEERS | SURVEYORS
WEST TEXAS CONSULTANTS, INC.
ENGINEERS PLANNERS SURVEYORS
405 S.W. 1st. Street | Andrews, TX 79714 |(432) 523-2181
TEXAS REGISTERED ENGINEERING FIRM F-2746
TEXAS REGISTERED SURVEYOR FIRM #100792-00

REVISION DESCRIPTION	REVISION	DATE

LOCATIONS OF UNDERGROUND UTILITIES ARE APPROXIMATE AND MAY NOT INCLUDE ALL UNDERGROUND UTILITIES PRESENT. CONTRACTOR SHALL VERIFY THE LOCATIONS OF ALL UTILITY CROSSINGS BEFORE EXCAVATION OF ROADWAY.

CONTRACTOR SHALL NOTIFY PROPERTY OWNERS AND RESIDENTS A MINIMUM OF 48 HOURS IN ADVANCE OF CONSTRUCTION ACTIVITIES ON OR IN THE VICINITY OF THEIR PROPERTY.

Before You Dig Anywhere In Texas
STOP! CALL 1-800-245-4545

TOLL-FREE OSHA RULE 1926.651
REQUIRES PREVIOUS NOTIFICATION
TEXAS ONE CALL SYSTEM

MIDLAND COUNTY, TEXAS

2025 MIDLAND PAVEMENT MAINTENANCE PROJECT
N CR 1130

DESIGN	DRAWN	DATE	PROJECT NO.	SCALE	SHEET #
J.C.T.	I.R.	11/12/24	56486	1" = 100'	C2-7.0

N CR 1130

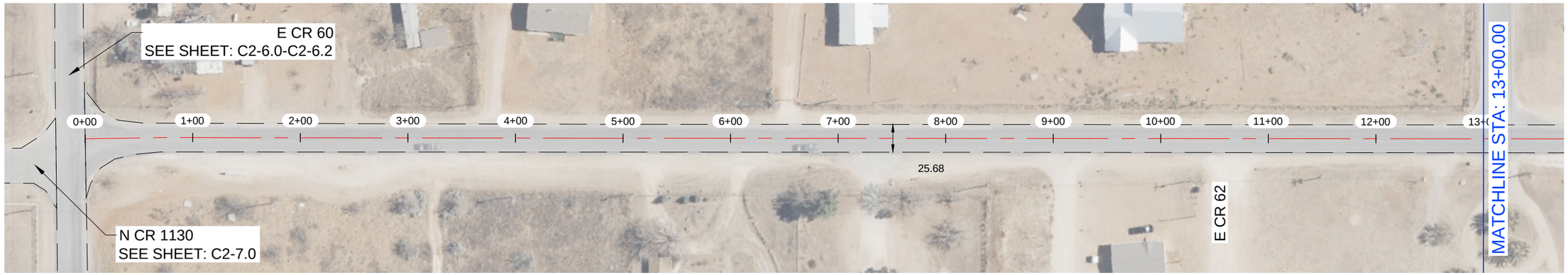

N CR 1130



NOTES:

1.- CONTRACTOR TO AVOID DAMAGING EXISTING DRIVEWAYS MAILBOXES AND OTHER IMPROVEMENTS. LOCATIONS SHOWN ABOVE ARE APPROXIMATE AND CONTRACTOR SHOULD VERIFY LOCATIONS PRIOR TO BIDDING AND CONSTRUCTION.
2.- CONTRACTOR SHALL REPAIR ANY DAMAGE DONE TO EXISTING DRIVEWAYS OR OTHER IMPROVEMENTS AT NO COST TO OWNER.
3.- VIDEO OF EXISTING SITE CONDITION IS RECOMENDED PRIOR TO CONSTRUCTION START.
4.- SEE SHEET C0-0.3 FOR DETAILS.
5.- CONTRACTOR TO PLACE TEMPORARY TABS ALONG EXISTING CENTERLINE AND EDGELINE STRIPING FOR RESTORATION OF ORIGINAL STRIPING.
6.- CONTRACTOR TO PROVIDE DAILY QUANTITIES OF ASPHALT AND AGGREGETE TO VERIFY APPLICATION RATE.

STATE OF TEXAS
JAMES CHAD TOMPKINS
93839
LICENSED
PROFESSIONAL ENGINEER

THE SEAL APPEARING ON THIS DOCUMENT WAS AUTHORIZED BY JAMES C. TOMPKINS, P.E. 93839 ON NOVEMBER 12, 2024

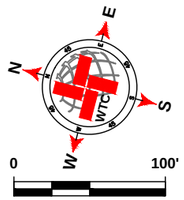

SCALE: 1" = 100'

LEGEND

- EXISTING CENTER LINE
- EXISTING END OF PAVEMENT
- EXISTING CONCRETE
- SEAL COAT AREA
- POTHOLE REPAIR (AS NOTED)

N CR 1130 QUANTITIES

ITEM #	ITEM	QTY.	UNIT
1	SINGLE COURSE SEAL COAT (APPROX.)	26 513	SY
2	STRIPING	9 089	LF
3	SOLID WHITE EDGE LINES	18 178	LF

WORK BY OTHERS

ITEM #	ITEM	QTY.	UNIT
1	POTHOLE REPAIR (BY OTHERS)	0.33	SY

WTC ENGINEERS I SURVEYORS
WEST TEXAS CONSULTANTS, INC.
ENGINEERS PLANNERS SURVEYORS
405 S.W. 1st. Street | Andrews, TX 79714 |(432) 523-2181
TEXAS REGISTERED ENGINEERING FIRM F-2746
TEXAS REGISTERED SURVEYOR FIRM #100792-00

REVISION DESCRIPTION	REVISION	DATE

LOCATIONS OF UNDERGROUND UTILITIES ARE APPROXIMATE AND MAY NOT INCLUDE ALL UNDERGROUND UTILITIES PRESENT. CONTRACTOR SHALL VERIFY THE LOCATIONS OF ALL UTILITY CROSSINGS BEFORE EXCAVATION OF ROADWAY.

CONTRACTOR SHALL NOTIFY PROPERTY OWNERS AND RESIDENTS A MINIMUM OF 48 HOURS IN ADVANCE OF CONSTRUCTION ACTIVITIES ON OR IN THE VICINITY OF THEIR PROPERTY.

Before You Dig Anywhere In Texas
STOP! CALL 1-800-245-4545

TOLL-FREE OSHA RULE 1926.651
REQUIRES PREVIOUS NOTIFICATION
TEXAS ONE CALL SYSTEM

MIDLAND COUNTY, TEXAS

2025 MIDLAND PAVEMENT MAINTENANCE PROJECT
N CR 1130

DESIGN	DRAWN	DATE	PROJECT NO.	SCALE	SHEET #
J.C.T.	I.R.	11/12/24	56486	1" = 100'	C2-8.0

P:\A.T.P\PROJECTS\ENGINEERING & SURVEYING\TXDMS\DMS\DMS\MIDLAND CO. MIDLAND COUNTY PAVING 2025\DRAWINGS\DGN\SS C\SHEETS\TAB_C2-8.0 N CR 1130 11/12/2024 11:39 AM EDGAR ROS

N CR 1130



N CR 1130



NOTES:

1.- CONTRACTOR TO AVOID DAMAGING EXISTING DRIVEWAYS MAILBOXES AND OTHER IMPROVEMENTS. LOCATIONS SHOWN ABOVE ARE APPROXIMATE AND CONTRACTOR SHOULD VERIFY LOCATIONS PRIOR TO BIDDING AND CONSTRUCTION.
2.- CONTRACTOR SHALL REPAIR ANY DAMAGE DONE TO EXISTING DRIVEWAYS OR OTHER IMPROVEMENTS AT NO COST TO OWNER.
3.- VIDEO OF EXISTING SITE CONDITION IS RECOMENDED PRIOR TO CONSTRUCTION START.
4.- SEE SHEET C0-0.3 FOR DETAILS.
5.- CONTRACTOR TO PLACE TEMPORARY TABS ALONG EXISTING CENTERLINE AND EDGELINE STRIPING FOR RESTORATION OF ORIGINAL STRIPING.
6.- CONTRACTOR TO PROVIDE DAILY QUANTITIES OF ASPHALT AND AGGREGETE TO VERIFY APPLICATION RATE.

STATE OF TEXAS
JAMES CHAD TOMPKINS
93839
LICENSED
PROFESSIONAL ENGINEER

THE SEAL APPEARING ON THIS DOCUMENT WAS AUTHORIZED BY JAMES C. TOMPKINS, P.E. 93839 ON NOVEMBER 12, 2024

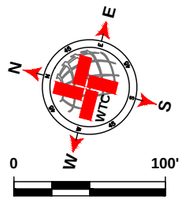

SCALE: 1" = 100'

LEGEND

- EXISTING CENTER LINE
- EXISTING END OF PAVEMENT
- EXISTING CONCRETE
- SEAL COAT AREA
- POTHOLE REPAIR (AS NOTED)

N CR 1130 QUANTITIES

ITEM #	ITEM	QTY.	UNIT
1	SINGLE COURSE SEAL COAT (APPROX.)	SEE C2-8.0	SY
2	STRIPING		LF
3	SOLID WHITE EDGE LINES		LF

WORK BY OTHERS

ITEM #	ITEM	QTY.	UNIT
1	POTHOLE REPAIR (BY OTHERS)		SY

WTC ENGINEERS I SURVEYORS
WEST TEXAS CONSULTANTS, INC.
ENGINEERS PLANNERS SURVEYORS
405 S.W. 1st. Street | Andrews, TX 79714 |(432) 523-2181
TEXAS REGISTERED ENGINEERING FIRM F-2746
TEXAS REGISTERED SURVEYOR FIRM #100792-00

REVISION DESCRIPTION	REVISION	DATE

LOCATIONS OF UNDERGROUND UTILITIES ARE APPROXIMATE AND MAY NOT INCLUDE ALL UNDERGROUND UTILITIES PRESENT. CONTRACTOR SHALL VERIFY THE LOCATIONS OF ALL UTILITY CROSSINGS BEFORE EXCAVATION OF ROADWAY.

CONTRACTOR SHALL NOTIFY PROPERTY OWNERS AND RESIDENTS A MINIMUM OF 48 HOURS IN ADVANCE OF CONSTRUCTION ACTIVITIES ON OR IN THE VICINITY OF THEIR PROPERTY.

Before You Dig Anywhere In Texas
STOP! CALL 1-800-245-4545

TOLL-FREE OSHA RULE 1926.651
REQUIRES PREVIOUS NOTIFICATION
TEXAS ONE CALL SYSTEM

MIDLAND COUNTY, TEXAS

2025 MIDLAND PAVEMENT MAINTENANCE PROJECT
N CR 1130

DESIGN	DRAWN	DATE	PROJECT NO.	SCALE	SHEET #
J.C.T.	I.R.	11/12/24	56486	1" = 100'	C2-8.1

P:\A.T.P\PROJECTS\ENGINEERING & SURVEYING\TXDMS\DOCUMENTS\56486 - MIDLAND CO. MIDLAND COUNTY PAVING 2025\DRAWINGS\GRADE C\CT\CT0171\GRADE C CT CT0171.DB, C2-8.1 N CR 1130 11/12/2024 11:46 AM EDGAR ROS

N CR 1130



N CR 1130



NOTES:

1.- CONTRACTOR TO AVOID DAMAGING EXISTING DRIVEWAYS MAILBOXES AND OTHER IMPROVEMENTS. LOCATIONS SHOWN ABOVE ARE APPROXIMATE AND CONTRACTOR SHOULD VERIFY LOCATIONS PRIOR TO BIDDING AND CONSTRUCTION.
2.- CONTRACTOR SHALL REPAIR ANY DAMAGE DONE TO EXISTING DRIVEWAYS OR OTHER IMPROVEMENTS AT NO COST TO OWNER.
3.- VIDEO OF EXISTING SITE CONDITION IS RECOMENDED PRIOR TO CONSTRUCTION START.
4.- SEE SHEET C0-0.3 FOR DETAILS.
5.- CONTRACTOR TO PLACE TEMPORARY TABS ALONG EXISTING CENTERLINE AND EDGELINE STRIPING FOR RESTORATION OF ORIGINAL STRIPING.
6.- CONTRACTOR TO PROVIDE DAILY QUANTITIES OF ASPHALT AND AGGREGETE TO VERIFY APPLICATION RATE.

STATE OF TEXAS
JAMES CHAD TOMPKINS
93839
LICENSED
PROFESSIONAL ENGINEER

THE SEAL APPEARING ON THIS DOCUMENT WAS AUTHORIZED BY JAMES C. TOMPKINS, P.E. 93839 ON NOVEMBER 12, 2024

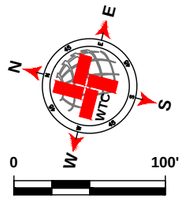

LEGEND

- EXISTING CENTER LINE
- EXISTING END OF PAVEMENT
- EXISTING CONCRETE
- SEAL COAT AREA
- POTHOLE REPAIR (AS NOTED)

N CR 1130 QUANTITIES

ITEM #	ITEM	QTY.	UNIT
1	SINGLE COURSE SEAL COAT (APPROX.)	SEE C2-8.0	SY
2	STRIPING		LF
3	SOLID WHITE EDGE LINES		LF

WORK BY OTHERS

ITEM #	ITEM	QTY.	UNIT
1	POTHOLE REPAIR (BY OTHERS)		SY

WTC ENGINEERS I SURVEYORS
WEST TEXAS CONSULTANTS, INC.
ENGINEERS PLANNERS SURVEYORS
405 S.W. 1st. Street | Andrews, TX 79714 |(432) 523-2181
TEXAS REGISTERED ENGINEERING FIRM F-2746
TEXAS REGISTERED SURVEYOR FIRM #100792-00

REVISION DESCRIPTION	REVISION	DATE

LOCATIONS OF UNDERGROUND UTILITIES ARE APPROXIMATE AND MAY NOT INCLUDE ALL UNDERGROUND UTILITIES PRESENT. CONTRACTOR SHALL VERIFY THE LOCATIONS OF ALL UTILITY CROSSINGS BEFORE EXCAVATION OF ROADWAY.

CONTRACTOR SHALL NOTIFY PROPERTY OWNERS AND RESIDENTS A MINIMUM OF 48 HOURS IN ADVANCE OF CONSTRUCTION ACTIVITIES ON OR IN THE VICINITY OF THEIR PROPERTY.

Before You Dig Anywhere In Texas
STOP! CALL 1-800-245-4545

TOLL-FREE OSHA RULE 1926.651
REQUIRES PREVIOUS NOTIFICATION
TEXAS ONE CALL SYSTEM

MIDLAND COUNTY, TEXAS

2025 MIDLAND PAVEMENT MAINTENANCE PROJECT
N CR 1130

DESIGN	DRAWN	DATE	PROJECT NO.	SCALE	SHEET #
J.C.T.	I.R.	11/12/24	56486	1" = 100'	C2-8.2

PLOT DATE=>$(date)
PLOT TIME=>$(time)
DWG NAME=>C:\Users\ivan.rios\Desktop\MIDLAND COUNTY PAVING 2025\DRAWINGS\GRADE C\ACTIVITY\AB - C8.2 N CR 1130 (1).dwg
LAYOUT TAB: C8.2 N CR 1130 (1)
XREF PATHS=>C:\Users\ivan.rios\Desktop\MIDLAND COUNTY PAVING 2025\DRAWINGS\GRADE C\ACTIVITY\XREF

N CR 1130



NOTES:

1.- CONTRACTOR TO AVOID DAMAGING EXISTING DRIVEWAYS MAILBOXES AND OTHER IMPROVEMENTS. LOCATIONS SHOWN ABOVE ARE APPROXIMATE AND CONTRACTOR SHOULD VERIFY LOCATIONS PRIOR TO BIDDING AND CONSTRUCTION.
2.- CONTRACTOR SHALL REPAIR ANY DAMAGE DONE TO EXISTING DRIVEWAYS OR OTHER IMPROVEMENTS AT NO COST TO OWNER.
3.- VIDEO OF EXISTING SITE CONDITION IS RECOMENDED PRIOR TO CONSTRUCTION START.
4.- SEE SHEET C0-0.3 FOR DETAILS.
5.- CONTRACTOR TO PLACE TEMPORARY TABS ALONG EXISTING CENTERLINE AND EDGELINE STRIPING FOR RESTORATION OF ORIGINAL STRIPING.
6.- CONTRACTOR TO PROVIDE DAILY QUANTITIES OF ASPHALT AND AGGREGETE TO VERIFY APPLICATION RATE.

STATE OF TEXAS
JAMES CHAD TOMPKINS
93839
LICENSED
PROFESSIONAL ENGINEER

THE SEAL APPEARING ON THIS DOCUMENT WAS AUTHORIZED BY JAMES C. TOMPKINS, P.E. 93839 ON NOVEMBER 12, 2024

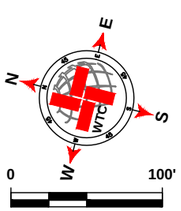

SCALE: 1" = 100'

LEGEND

- EXISTING CENTER LINE
- EXISTING END OF PAVEMENT
- EXISTING CONCRETE
- SEAL COAT AREA
- POTHOLE REPAIR (AS NOTED)

N CR 1130 QUANTITIES

ITEM #	ITEM	QTY.	UNIT
1	SINGLE COURSE SEAL COAT (APPROX.)	SEE C2-8.0	SY
2	STRIPING		LF
3	SOLID WHITE EDGE LINES		LF

WORK BY OTHERS

ITEM #	ITEM	QTY.	UNIT
1	POTHOLE REPAIR (BY OTHERS)		SY

WTC
ENGINEERS I SURVEYORS
WEST TEXAS CONSULTANTS, INC.
ENGINEERS PLANNERS SURVEYORS
405 S.W. 1st. Street | Andrews, TX 79714 |(432) 523-2181
TEXAS REGISTERED ENGINEERING FIRM F-2746
TEXAS REGISTERED SURVEYOR FIRM #100792-00

REVISION DESCRIPTION	REVISION	DATE

LOCATIONS OF UNDERGROUND UTILITIES ARE APPROXIMATE AND MAY NOT INCLUDE ALL UNDERGROUND UTILITIES PRESENT. CONTRACTOR SHALL VERIFY THE LOCATIONS OF ALL UTILITY CROSSINGS BEFORE EXCAVATION OF ROADWAY.

CONTRACTOR SHALL NOTIFY PROPERTY OWNERS AND RESIDENTS A MINIMUM OF 48 HOURS IN ADVANCE OF CONSTRUCTION ACTIVITIES ON OR IN THE VICINITY OF THEIR PROPERTY.

Before You Dig Anywhere In Texas
STOP! CALL 1-800-245-4545

TOLL-FREE OSHA RULE 1926.651
REQUIRES PREVIOUS NOTIFICATION
TEXAS ONE CALL SYSTEM

MIDLAND COUNTY, TEXAS

2025 MIDLAND PAVEMENT MAINTENANCE PROJECT
N CR 1130

DESIGN	DRAWN	DATE	PROJECT NO.	SCALE	SHEET #
J.C.T.	I.R.	11/12/24	56486	1" = 100'	C2-8.3

PLAT: Z:\PROJECTS\ENGINEERING & SURVEYING\TEXAS\MIDLAND\56486 - MIDLAND CO. MIDLAND COUNTY PAVING 2025\DRAWINGS\GRADE C\PCT2\56486 2025 MPMP PCT2.0 GRADE C LAYOUT TAB: C2-8.3 N CR 1130 11/12/2024 11:40 AM EDGAR.RIOS

N CR 1140- 1



N CR 1140- 1



NOTES:

1.- CONTRACTOR TO AVOID DAMAGING EXISTING DRIVEWAYS MAILBOXES AND OTHER IMPROVEMENTS. LOCATIONS SHOWN ABOVE ARE APPROXIMATE AND CONTRACTOR SHOULD VERIFY LOCATIONS PRIOR TO BIDDING AND CONSTRUCTION.
2.- CONTRACTOR SHALL REPAIR ANY DAMAGE DONE TO EXISTING DRIVEWAYS OR OTHER IMPROVEMENTS AT NO COST TO OWNER.
3.- VIDEO OF EXISTING SITE CONDITION IS RECOMENDED PRIOR TO CONSTRUCTION START.
4.- SEE SHEET C0-0.3 FOR DETAILS.
5.- CONTRACTOR TO PLACE TEMPORARY TABS ALONG EXISTING CENTERLINE AND EDGELINE STRIPING FOR RESTORATION OF ORIGINAL STRIPING.
6.- CONTRACTOR TO PROVIDE DAILY QUANTITIES OF ASPHALT AND AGGREGETE TO VERIFY APPLICATION RATE.

JAMES CHAD TOMPKINS
93839
LICENSED
PROFESSIONAL ENGINEER
STATE OF TEXAS

THE SEAL APPEARING ON THIS DOCUMENT WAS AUTHORIZED BY JAMES C. TOMPKINS, P.E. 93839 ON NOVEMBER 12, 2024

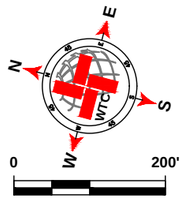

SCALE: 1" = 200'

LEGEND

- EXISTING CENTER LINE
- EXISTING END OF PAVEMENT
- EXISTING CONCRETE
- SEAL COAT AREA
- POTHOLE REPAIR (AS NOTED)

N CR 1140- 1 QUANTITIES

ITEM #	ITEM	QTY.	UNIT
1	SINGLE COURSE SEAL COAT (APPROX.)	11 831	SY
2	STRIPING	3 360	LF
3	SOLID WHITE EDGE LINES		LF

WORK BY OTHERS

ITEM #	ITEM	QTY.	UNIT
1	POTHOLE REPAIR (BY OTHERS)	1.44	SY

WTC ENGINEERS I SURVEYORS
WEST TEXAS CONSULTANTS, INC.
ENGINEERS PLANNERS SURVEYORS
405 S.W. 1st. Street | Andrews, TX 79714 |(432) 523-2181
TEXAS REGISTERED ENGINEERING FIRM F-2746
TEXAS REGISTERED SURVEYOR FIRM #100792-00

REVISION DESCRIPTION	REVISION	DATE

LOCATIONS OF UNDERGROUND UTILITIES ARE APPROXIMATE AND MAY NOT INCLUDE ALL UNDERGROUND UTILITIES PRESENT. CONTRACTOR SHALL VERIFY THE LOCATIONS OF ALL UTILITY CROSSINGS BEFORE EXCAVATION OF ROADWAY.

CONTRACTOR SHALL NOTIFY PROPERTY OWNERS AND RESIDENTS A MINIMUM OF 48 HOURS IN ADVANCE OF CONSTRUCTION ACTIVITIES ON OR IN THE VICINITY OF THEIR PROPERTY.

Before You Dig Anywhere In Texas
STOP! CALL 1-800-245-4545

TOLL-FREE OSHA RULE 1926.651
REQUIRES PREVIOUS NOTIFICATION
TEXAS ONE CALL SYSTEM

MIDLAND COUNTY, TEXAS

2025 MIDLAND PAVEMENT MAINTENANCE PROJECT
N CR 1140- 1

DESIGN	DRAWN	DATE	PROJECT NO.	SCALE	SHEET #
J.C.T.	I.R.	11/12/24	56486	1" = 200'	C2-9.0

PLOT: Z:\PROJECTS\ENGINEERING & SURVEYING\MIDLAND\56486 - MIDLAND CO. MIDLAND COUNTY PAVING 2025\DRAWINGS\GRADE C\CT25486 2025 MMMP FCT\2) GRADE C\1) PCT 1\1E C2-9.0 N CR 1140 - 1 10/31/2024 11:45 AM EDGAR.ROS

N CR 1140- 2

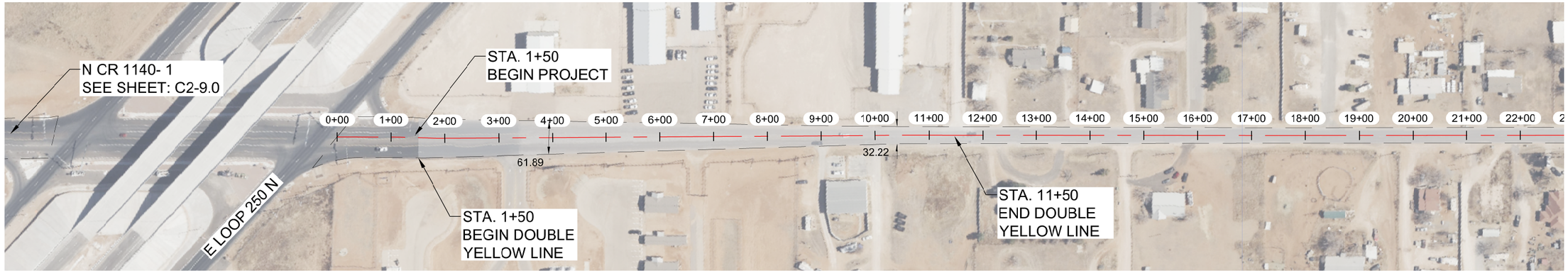

N CR 1140- 2



NOTES:

1.- CONTRACTOR TO AVOID DAMAGING EXISTING DRIVEWAYS MAILBOXES AND OTHER IMPROVEMENTS. LOCATIONS SHOWN ABOVE ARE APPROXIMATE AND CONTRACTOR SHOULD VERIFY LOCATIONS PRIOR TO BIDDING AND CONSTRUCTION.
2.- CONTRACTOR SHALL REPAIR ANY DAMAGE DONE TO EXISTING DRIVEWAYS OR OTHER IMPROVEMENTS AT NO COST TO OWNER.
3.- VIDEO OF EXISTING SITE CONDITION IS RECOMENDED PRIOR TO CONSTRUCTION START.
4.- SEE SHEET C0-0.3 FOR DETAILS.
5.- CONTRACTOR TO PLACE TEMPORARY TABS ALONG EXISTING CENTERLINE AND EDGELINE STRIPING FOR RESTORATION OF ORIGINAL STRIPING.
6.- CONTRACTOR TO PROVIDE DAILY QUANTITIES OF ASPHALT AND AGGREGETE TO VERIFY APPLICATION RATE.

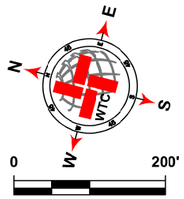

SCALE: 1" = 200'

LEGEND

- EXISTING CENTER LINE
- EXISTING END OF PAVEMENT
- EXISTING CONCRETE
- SEAL COAT AREA
- POTHOLE REPAIR (AS NOTED)

N CR 1140- 2 QUANTITIES

ITEM #	ITEM	QTY.	UNIT
1	SINGLE COURSE SEAL COAT (APPROX.)	23 170	SY
2	STRIPING	6 350	LF
3	SOLID WHITE EDGE LINES	11 704	LF
4	SOLID YELLOW DOUBLE LINES	1 000	LF

WORK BY OTHERS

ITEM #	ITEM	QTY.	UNIT
1	POTHOLE REPAIR (BY OTHERS)		SY

WTC
ENGINEERS I SURVEYORS
WEST TEXAS CONSULTANTS, INC.
ENGINEERS PLANNERS SURVEYORS
405 S.W. 1st. Street | Andrews, TX 79714 |(432) 523-2181
TEXAS REGISTERED ENGINEERING FIRM F-2746
TEXAS REGISTERED SURVEYOR FIRM #100792-00

REVISION DESCRIPTION	REVISION	DATE

STATE OF TEXAS
JAMES CHAD TOMPKINS
93839
LICENSED
PROFESSIONAL ENGINEER

THE SEAL APPEARING ON THIS DOCUMENT WAS AUTHORIZED BY JAMES C. TOMPKINS, P.E. 93839 ON NOVEMBER 14, 2024

LOCATIONS OF UNDERGROUND UTILITIES ARE APPROXIMATE AND MAY NOT INCLUDE ALL UNDERGROUND UTILITIES PRESENT. CONTRACTOR SHALL VERIFY THE LOCATIONS OF ALL UTILITY CROSSINGS BEFORE EXCAVATION OF ROADWAY.

CONTRACTOR SHALL NOTIFY PROPERTY OWNERS AND RESIDENTS A MINIMUM OF 48 HOURS IN ADVANCE OF CONSTRUCTION ACTIVITIES ON OR IN THE VICINITY OF THEIR PROPERTY.

Before You Dig Anywhere In Texas
STOP! CALL 1-800-245-4545

TOLL-FREE OSHA RULE 1926.651
REQUIRES PREVIOUS NOTIFICATION
TEXAS ONE CALL SYSTEM

MIDLAND COUNTY, TEXAS

2025 MIDLAND PAVEMENT MAINTENANCE PROJECT
N CR 1140- 2

DESIGN	DRAWN	DATE	PROJECT NO.	SCALE	SHEET #
J.C.T.	I.R.	11/12/24	56486	1" = 200'	C2-10.0

PLOT BY:TEXASMIDLAND ON:MIDLAND CO. MIDLAND COUNTY PAVING 2025\DRAWINGS\BASE DPCT\25MB 2025 MPMP PCT2 (GRADE C LAYOUT TAB C2-10.0 N CR 1140- 2 11/14/2024 4:47 PM EDGAR.ROS

N CR 1140- 2

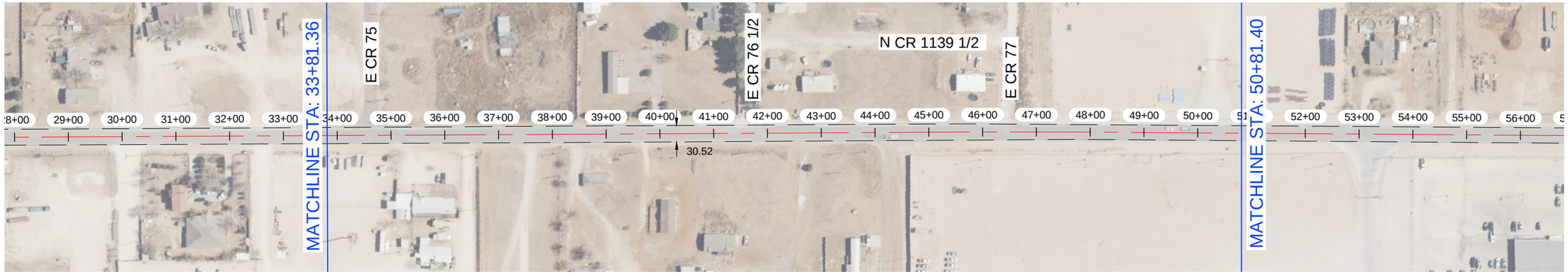

N CR 1140- 2



NOTES:

1.- CONTRACTOR TO AVOID DAMAGING EXISTING DRIVEWAYS MAILBOXES AND OTHER IMPROVEMENTS. LOCATIONS SHOWN ABOVE ARE APPROXIMATE AND CONTRACTOR SHOULD VERIFY LOCATIONS PRIOR TO BIDDING AND CONSTRUCTION.
2.- CONTRACTOR SHALL REPAIR ANY DAMAGE DONE TO EXISTING DRIVEWAYS OR OTHER IMPROVEMENTS AT NO COST TO OWNER.
3.- VIDEO OF EXISTING SITE CONDITION IS RECOMENDED PRIOR TO CONSTRUCTION START.
4.- SEE SHEET C0-0.3 FOR DETAILS.
5.- CONTRACTOR TO PLACE TEMPORARY TABS ALONG EXISTING CENTERLINE AND EDGELINE STRIPING FOR RESTORATION OF ORIGINAL STRIPING.
6.- CONTRACTOR TO PROVIDE DAILY QUANTITIES OF ASPHALT AND AGGREGETE TO VERIFY APPLICATION RATE.

STATE OF TEXAS
JAMES CHAD TOMPKINS
93839
LICENSED
PROFESSIONAL ENGINEER

THE SEAL APPEARING ON THIS DOCUMENT WAS AUTHORIZED BY JAMES C. TOMPKINS, P.E. 93839 ON NOVEMBER 12, 2024

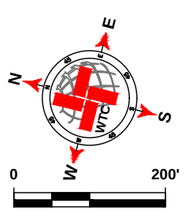

SCALE: 1" = 200'

LEGEND

- EXISTING CENTER LINE
- EXISTING END OF PAVEMENT
- EXISTING CONCRETE
- SEAL COAT AREA
- POTHOLE REPAIR (AS NOTED)

N CR 1140- 2 QUANTITIES

ITEM #	ITEM	QTY.	UNIT
1	SINGLE COURSE SEAL COAT (APPROX.)	SEE C2-9.0	SY
2	STRIPING		LF
3	SOLID WHITE EDGE LINES		LF

WORK BY OTHERS

ITEM #	ITEM	QTY.	UNIT
1	POTHOLE REPAIR (BY OTHERS)		SY

WTC
ENGINEERS I SURVEYORS
WEST TEXAS CONSULTANTS, INC.
ENGINEERS PLANNERS SURVEYORS
405 S.W. 1st. Street | Andrews, TX 79714 |(432) 523-2181
TEXAS REGISTERED ENGINEERING FIRM F-2746
TEXAS REGISTERED SURVEYOR FIRM #100792-00

REVISION DESCRIPTION	REVISION	DATE

LOCATIONS OF UNDERGROUND UTILITIES ARE APPROXIMATE AND MAY NOT INCLUDE ALL UNDERGROUND UTILITIES PRESENT. CONTRACTOR SHALL VERIFY THE LOCATIONS OF ALL UTILITY CROSSINGS BEFORE EXCAVATION OF ROADWAY.

CONTRACTOR SHALL NOTIFY PROPERTY OWNERS AND RESIDENTS A MINIMUM OF 48 HOURS IN ADVANCE OF CONSTRUCTION ACTIVITIES ON OR IN THE VICINITY OF THEIR PROPERTY.

Before You Dig Anywhere In Texas
STOP! CALL 1-800-245-4545

TOLL-FREE OSHA RULE 1926.651
REQUIRES PREVIOUS NOTIFICATION
TEXAS ONE CALL SYSTEM

MIDLAND COUNTY, TEXAS

2025 MIDLAND PAVEMENT MAINTENANCE PROJECT
N CR 1140- 2

DESIGN	DRAWN	DATE	PROJECT NO.	SCALE	SHEET #
J.C.T.	I.R.	11/12/24	56486	1" = 200'	C2-10.1

E CR 79



E CR 79



NOTES:

1.- CONTRACTOR TO AVOID DAMAGING EXISTING DRIVEWAYS MAILBOXES AND OTHER IMPROVEMENTS. LOCATIONS SHOWN ABOVE ARE APPROXIMATE AND CONTRACTOR SHOULD VERIFY LOCATIONS PRIOR TO BIDDING AND CONSTRUCTION.
2.- CONTRACTOR SHALL REPAIR ANY DAMAGE DONE TO EXISTING DRIVEWAYS OR OTHER IMPROVEMENTS AT NO COST TO OWNER.
3.- VIDEO OF EXISTING SITE CONDITION IS RECOMENDED PRIOR TO CONSTRUCTION START.
4.- SEE SHEET C0-0.3 FOR DETAILS.
5.- CONTRACTOR TO PLACE TEMPORARY TABS ALONG EXISTING CENTERLINE AND EDGELINE STRIPING FOR RESTORATION OF ORIGINAL STRIPING.
6.- CONTRACTOR TO PROVIDE DAILY QUANTITIES OF ASPHALT AND AGGREGETE TO VERIFY APPLICATION RATE.

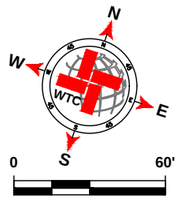

SCALE: 1" = 60'

LEGEND

- EXISTING CENTER LINE
- EXISTING END OF PAVEMENT
- EXISTING CONCRETE
- SEAL COAT AREA
- POTHOLE REPAIR (AS NOTED)

E CR 79 QUANTITIES

ITEM #	ITEM	QTY.	UNIT
1	SINGLE COURSE SEAL COAT (APPROX.)	3 272	SY
2	STRIPING	964	LF
3	SOLID WHITE EDGE LINES	1 928	LF

WORK BY OTHERS

ITEM #	ITEM	QTY.	UNIT
1	POTHOLE REPAIR (BY OTHERS)	4.11	SY

WTC ENGINEERS I SURVEYORS

WEST TEXAS CONSULTANTS, INC.
ENGINEERS PLANNERS SURVEYORS
405 S.W. 1st. Street | Andrews, TX 79714 |(432) 523-2181
TEXAS REGISTERED ENGINEERING FIRM F-2746
TEXAS REGISTERED SURVEYOR FIRM #100792-00

REVISION DESCRIPTION	REVISION	DATE

LOCATIONS OF UNDERGROUND UTILITIES ARE APPROXIMATE AND MAY NOT INCLUDE ALL UNDERGROUND UTILITIES PRESENT. CONTRACTOR SHALL VERIFY THE LOCATIONS OF ALL UTILITY CROSSINGS BEFORE EXCAVATION OF ROADWAY

CONTRACTOR SHALL NOTIFY PROPERTY OWNERS AND RESIDENTS A MINIMUM OF 48 HOURS IN ADVANCE OF CONSTRUCTION ACTIVITIES ON OR IN THE VICINITY OF THEIR PROPERTY.

Before You Dig Anywhere In Texas
STOP! CALL 1-800-245-4545

TOLL-FREE OSHA RULE 1926.651
REQUIRES PREVIOUS NOTIFICATION
TEXAS ONE CALL SYSTEM

STATE OF TEXAS
JAMES CHAD TOMPKINS
93839
LICENSED
PROFESSIONAL ENGINEER

THE SEAL APPEARING ON THIS DOCUMENT WAS AUTHORIZED BY JAMES C. TOMPKINS, P.E. 93839 ON NOVEMBER 12, 2024

MIDLAND COUNTY, TEXAS

2025 MIDLAND PAVEMENT MAINTENANCE PROJECT
E CR 79

DESIGN	DRAWN	DATE	PROJECT NO.	SCALE	SHEET #
J.C.T.	I.R.	11/12/24	56486	1" = 60'	C2-11.0

K:\T-Z\PROJECTS\ENGINEERING & SURVEY\PROJECTS\MIDLAND\MIDLAND COUNTY\PAVING DESIGN\PAVING\GRADE CPK\726486 2025 MPMP PCT3\GRADE C CAD\DT.DWG 12-11-24 C:\DT.DWG 11/12/2024 11:49 AM EDGAR.ROS

N CR 1160- 1

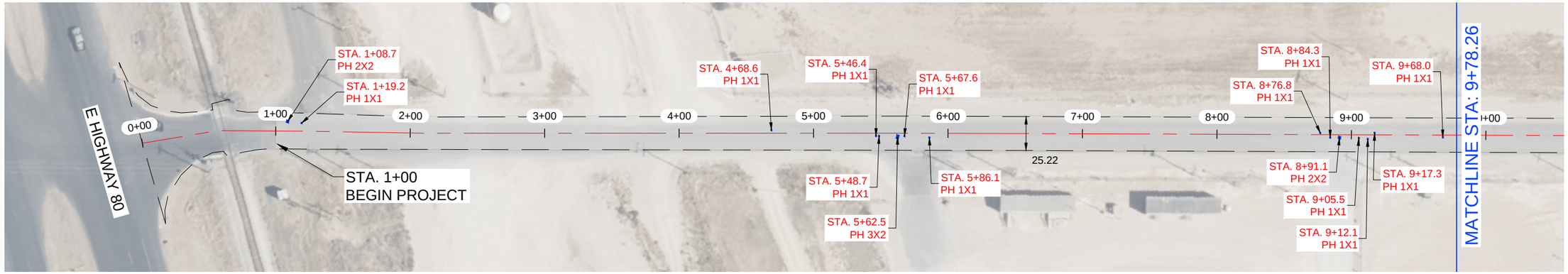

N CR 1160- 1



NOTES:

1.- CONTRACTOR TO AVOID DAMAGING EXISTING DRIVEWAYS MAILBOXES AND OTHER IMPROVEMENTS. LOCATIONS SHOWN ABOVE ARE APPROXIMATE AND CONTRACTOR SHOULD VERIFY LOCATIONS PRIOR TO BIDDING AND CONSTRUCTION.
2.- CONTRACTOR SHALL REPAIR ANY DAMAGE DONE TO EXISTING DRIVEWAYS OR OTHER IMPROVEMENTS AT NO COST TO OWNER.
3.- VIDEO OF EXISTING SITE CONDITION IS RECOMENDED PRIOR TO CONSTRUCTION START.
4.- SEE SHEET C0-0.3 FOR DETAILS.
5.- CONTRACTOR TO PLACE TEMPORARY TABS ALONG EXISTING CENTERLINE AND EDGELINE STRIPING FOR RESTORATION OF ORIGINAL STRIPING.
6.- CONTRACTOR TO PROVIDE DAILY QUANTITIES OF ASPHALT AND AGGREGETE TO VERIFY APPLICATION RATE.

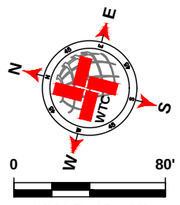

SCALE: 1" = 80'

LEGEND

- EXISTING CENTER LINE
- EXISTING END OF PAVEMENT
- EXISTING CONCRETE
- SEAL COAT AREA
- POTHOLE REPAIR (AS NOTED)

N CR 1160- 1 QUANTITIES

ITEM #	ITEM	QTY.	UNIT
1	SINGLE COURSE SEAL COAT (APPROX.)	5 900	SY
2	STRIPING	1 855	LF
3	SOLID WHITE EDGE LINES	3 710	LF

WORK BY OTHERS

ITEM #	ITEM	QTY.	UNIT
1	POTHOLE REPAIR (BY OTHERS)	3.56	SY

WTC ENGINEERS I SURVEYORS
WEST TEXAS CONSULTANTS, INC.
ENGINEERS PLANNERS SURVEYORS
405 S.W. 1st. Street | Andrews, TX 79714 |(432) 523-2181
TEXAS REGISTERED ENGINEERING FIRM F-2746
TEXAS REGISTERED SURVEYOR FIRM #100792-00

REVISION DESCRIPTION	REVISION	DATE

LOCATIONS OF UNDERGROUND UTILITIES ARE APPROXIMATE AND MAY NOT INCLUDE ALL UNDERGROUND UTILITIES PRESENT. CONTRACTOR SHALL VERIFY THE LOCATIONS OF ALL UTILITY CROSSINGS BEFORE EXCAVATION OF ROADWAY

CONTRACTOR SHALL NOTIFY PROPERTY OWNERS AND RESIDENTS A MINIMUM OF 48 HOURS IN ADVANCE OF CONSTRUCTION ACTIVITIES ON OR IN THE VICINITY OF THEIR PROPERTY.

Before You Dig Anywhere In Texas
STOP! CALL 1-800-245-4545

TOLL-FREE OSHA RULE 1926.651
REQUIRES PREVIOUS NOTIFICATION
TEXAS ONE CALL SYSTEM

STATE OF TEXAS
JAMES CHAD TOMPKINS
93839
LICENSED
PROFESSIONAL ENGINEER

THE SEAL APPEARING ON THIS DOCUMENT WAS AUTHORIZED BY JAMES C. TOMPKINS, P.E. 93839 ON NOVEMBER 12, 2024

MIDLAND COUNTY, TEXAS

2025 MIDLAND PAVEMENT MAINTENANCE PROJECT
N CR 1160- 1

DESIGN	DRAWN	DATE	PROJECT NO.	SCALE	SHEET #
J.C.T.	I.R.	11/12/24	56486	1" = 80'	C2-12.0

G:\A1_2 PROJECTS\ENGINEERING & SURVEY\PAVEMENT\MIDLAND\CR\56486 - MIDLAND CO. MIDLAND COUNTY PAVING 2025\DRAWINGS\GRADE_CP\CT56486 2025 MPMP PCTO GRADE C LAYOUT.TAB C2-12.0 N CR 1160- 1.DWG 11/12/2024 10:46 AM EDGAR.ARIS

E CR 90- 2

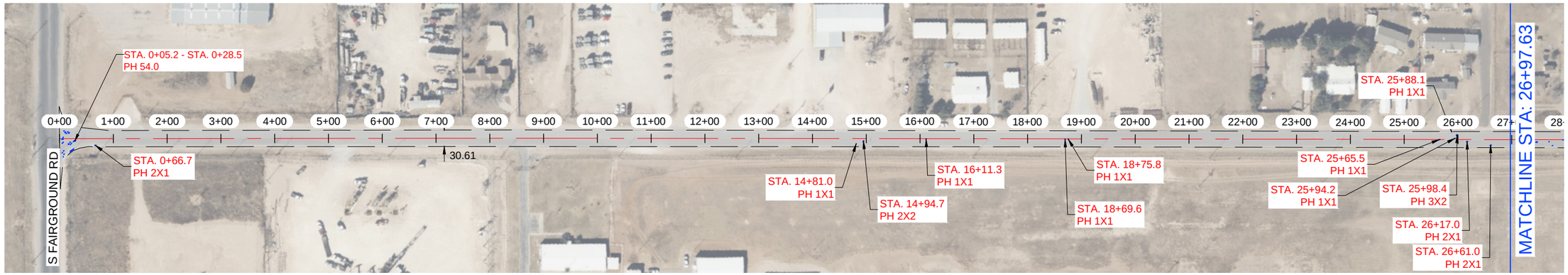

E CR 90- 2

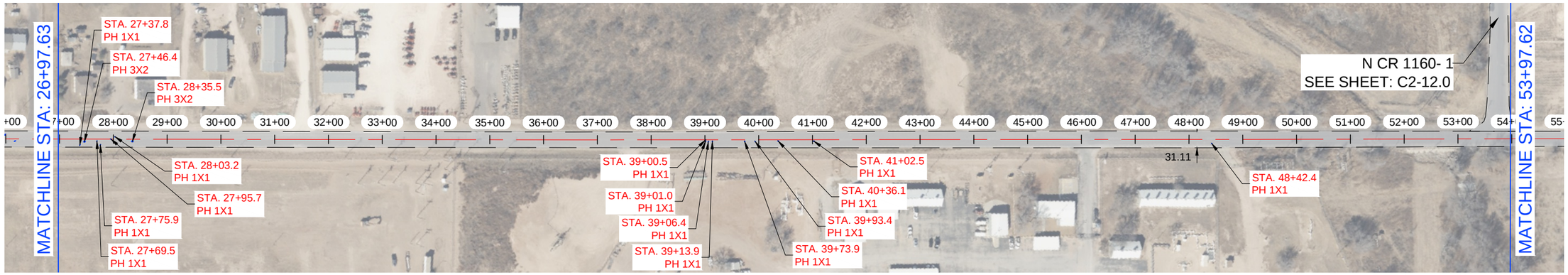

NOTES:

1.- CONTRACTOR TO AVOID DAMAGING EXISTING DRIVEWAYS MAILBOXES AND OTHER IMPROVEMENTS. LOCATIONS SHOWN ABOVE ARE APPROXIMATE AND CONTRACTOR SHOULD VERIFY LOCATIONS PRIOR TO BIDDING AND CONSTRUCTION.
2.- CONTRACTOR SHALL REPAIR ANY DAMAGE DONE TO EXISTING DRIVEWAYS OR OTHER IMPROVEMENTS AT NO COST TO OWNER.
3.- VIDEO OF EXISTING SITE CONDITION IS RECOMENDED PRIOR TO CONSTRUCTION START.
4.- SEE SHEET C0-0.3 FOR DETAILS.
5.- CONTRACTOR TO PLACE TEMPORARY TABS ALONG EXISTING CENTERLINE AND EDGELINE STRIPING FOR RESTORATION OF ORIGINAL STRIPING.
6.- CONTRACTOR TO PROVIDE DAILY QUANTITIES OF ASPHALT AND AGGREGETE TO VERIFY APPLICATION RATE.



THE SEAL APPEARING ON THIS DOCUMENT WAS AUTHORIZED BY JAMES C. TOMPKINS, P.E. 93839 ON NOVEMBER 12, 2024

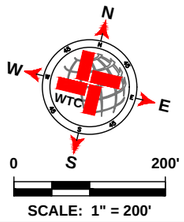

SCALE: 1" = 200'

LEGEND

- EXISTING CENTER LINE
- EXISTING END OF PAVEMENT
- EXISTING CONCRETE
- SEAL COAT AREA
- POTHOLE REPAIR (AS NOTED)

E CR 90- 2 QUANTITIES

ITEM #	ITEM	QTY.	UNIT
1	SINGLE COURSE SEAL COAT (APPROX.)	34 776	SY
2	STRIPING	10 574	LF
3	SOLID WHITE EDGE LINES	21 148	LF

WORK BY OTHERS

ITEM #	ITEM	QTY.	UNIT
1	POTHOLE REPAIR (BY OTHERS)	9.11	SY

WTC ENGINEERS I SURVEYORS
WEST TEXAS CONSULTANTS, INC.
ENGINEERS PLANNERS SURVEYORS
405 S.W. 1st. Street | Andrews, TX 79714 |(432) 523-2181
TEXAS REGISTERED ENGINEERING FIRM F-2746
TEXAS REGISTERED SURVEYOR FIRM #100792-00

REVISION DESCRIPTION	REVISION	DATE

LOCATIONS OF UNDERGROUND UTILITIES ARE APPROXIMATE AND MAY NOT INCLUDE ALL UNDERGROUND UTILITIES PRESENT. CONTRACTOR SHALL VERIFY THE LOCATIONS OF ALL UTILITY CROSSINGS BEFORE EXCAVATION OF ROADWAY.

CONTRACTOR SHALL NOTIFY PROPERTY OWNERS AND RESIDENTS A MINIMUM OF 48 HOURS IN ADVANCE OF CONSTRUCTION ACTIVITIES ON OR IN THE VICINITY OF THEIR PROPERTY.

Before You Dig Anywhere In Texas
STOP! CALL 1-800-245-4545

TOLL-FREE OSHA RULE 1926.651
REQUIRES PREVIOUS NOTIFICATION
TEXAS ONE CALL SYSTEM

MIDLAND COUNTY, TEXAS

2025 MIDLAND PAVEMENT MAINTENANCE PROJECT
E CR 90- 2

DESIGN	DRAWN	DATE	PROJECT NO.	SCALE	SHEET #
J.C.T.	I.R.	11/12/24	56486	1" = 200'	C2-13.0

PLOT DATE=>11/12/2024 11:49 AM BY: EDGAR RIOS
P:\PROJECTS\ENGINEERING & SURVEY\WTC\MIDLAND\MIDLAND CO. MIDLAND COUNTY PAVING SIGNS\DRAWINGS\GRADE CPCT\SHEET SIZE\ 36X24\ MIDLAND CO. MIDLAND COUNTY PAVING SIGNS GRADE CPCT.DWG

E CR 90- 2

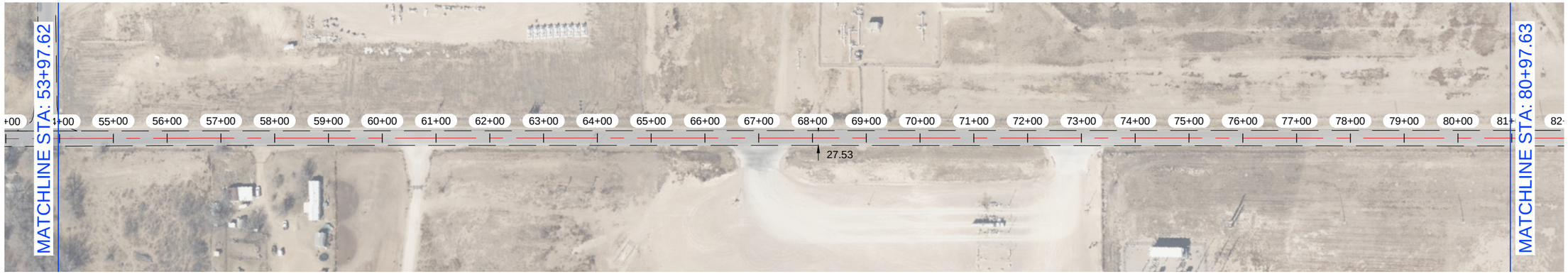

E CR 90- 2

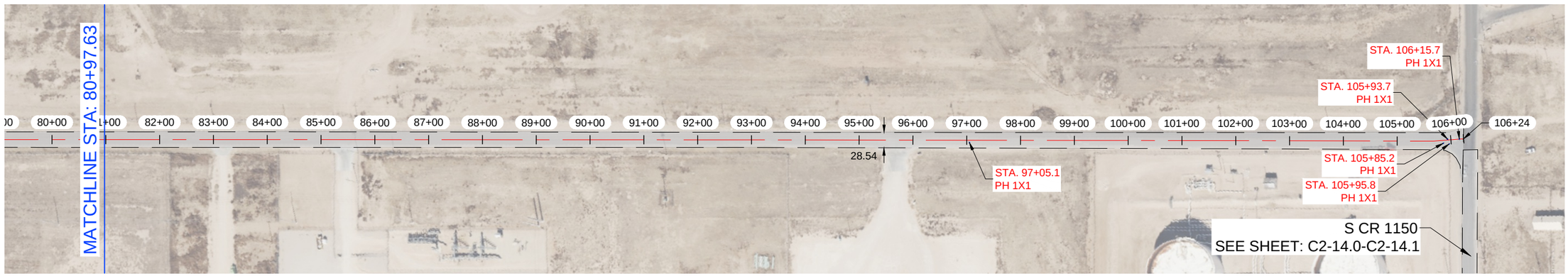

NOTES:

1.- CONTRACTOR TO AVOID DAMAGING EXISTING DRIVEWAYS MAILBOXES AND OTHER IMPROVEMENTS. LOCATIONS SHOWN ABOVE ARE APPROXIMATE AND CONTRACTOR SHOULD VERIFY LOCATIONS PRIOR TO BIDDING AND CONSTRUCTION.
2.- CONTRACTOR SHALL REPAIR ANY DAMAGE DONE TO EXISTING DRIVEWAYS OR OTHER IMPROVEMENTS AT NO COST TO OWNER.
3.- VIDEO OF EXISTING SITE CONDITION IS RECOMENDED PRIOR TO CONSTRUCTION START.
4.- SEE SHEET C0-0.3 FOR DETAILS.
5.- CONTRACTOR TO PLACE TEMPORARY TABS ALONG EXISTING CENTERLINE AND EDGELINE STRIPING FOR RESTORATION OF ORIGINAL STRIPING.
6.- CONTRACTOR TO PROVIDE DAILY QUANTITIES OF ASPHALT AND AGGREGETE TO VERIFY APPLICATION RATE.

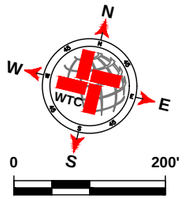

SCALE: 1" = 200'

LEGEND

- EXISTING CENTER LINE
- EXISTING END OF PAVEMENT
- EXISTING CONCRETE
- SEAL COAT AREA
- POTHOLE REPAIR (AS NOTED)

E CR 90- 2 QUANTITIES

ITEM #	ITEM	QTY.	UNIT
1	SINGLE COURSE SEAL COAT (APPROX.)	SEE C2-12.0	SY
2	STRIPING		LF
3	SOLID WHITE EDGE LINES		LF

WORK BY OTHERS

ITEM #	ITEM	QTY.	UNIT
1	POTHOLE REPAIR (BY OTHERS)		SY

WTC ENGINEERS I SURVEYORS

WEST TEXAS CONSULTANTS, INC.
ENGINEERS PLANNERS SURVEYORS
405 S.W. 1st. Street | Andrews, TX 79714 |(432) 523-2181
TEXAS REGISTERED ENGINEERING FIRM F-2746
TEXAS REGISTERED SURVEYOR FIRM #100792-00

REVISION DESCRIPTION	REVISION	DATE

LOCATIONS OF UNDERGROUND UTILITIES ARE APPROXIMATE AND MAY NOT INCLUDE ALL UNDERGROUND UTILITIES PRESENT. CONTRACTOR SHALL VERIFY THE LOCATIONS OF ALL UTILITY CROSSINGS BEFORE EXCAVATION OF ROADWAY.

CONTRACTOR SHALL NOTIFY PROPERTY OWNERS AND RESIDENTS A MINIMUM OF 48 HOURS IN ADVANCE OF CONSTRUCTION ACTIVITIES ON OR IN THE VICINITY OF THEIR PROPERTY.

Before You Dig Anywhere In Texas
STOP! CALL 1-800-245-4545

TOLL-FREE OSHA RULE 1926.651
REQUIRES PREVIOUS NOTIFICATION
TEXAS ONE CALL SYSTEM

STATE OF TEXAS
JAMES CHAD TOMPKINS
93839
LICENSED
PROFESSIONAL ENGINEER

THE SEAL APPEARING ON THIS DOCUMENT WAS AUTHORIZED BY JAMES C. TOMPKINS, P.E. 93839 ON NOVEMBER 12, 2024

MIDLAND COUNTY, TEXAS

2025 MIDLAND PAVEMENT MAINTENANCE PROJECT
E CR 90- 2

DESIGN	DRAWN	DATE	PROJECT NO.	SCALE	SHEET #
J.C.T.	I.R.	11/12/24	56486	1" = 200'	C2-13.1

P:\A-T JPROJECTS\ENGINEERING & SURVEY\PROJECTS\MIDLAND\2025\MIDLAND CO. MIDLAND COUNTY PAVING 2025\DRAWINGS\PACE C\CT25E46 2025 MMP PCT3 GRADE C LAYOUT TAB C2-13.1 E CR 90- 2 11/12/2024 11:49 AM EDGAR.RIOS

S CR 1150



S CR 1150

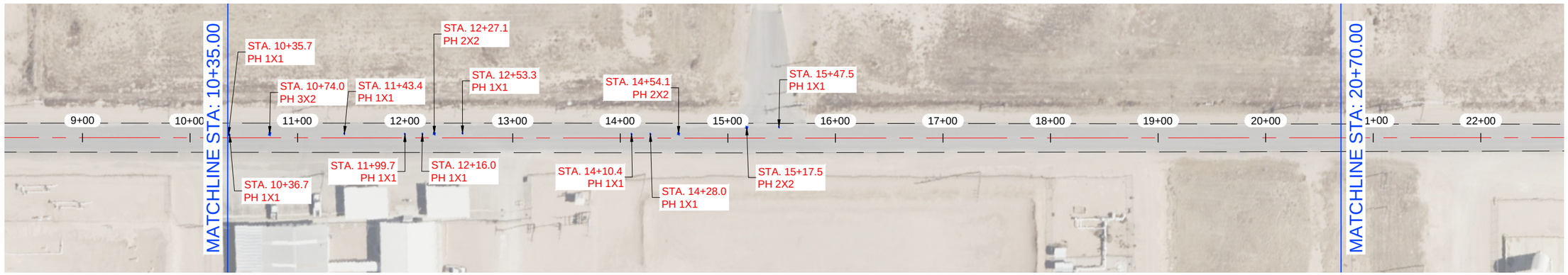

NOTES:

1.- CONTRACTOR TO AVOID DAMAGING EXISTING DRIVEWAYS MAILBOXES AND OTHER IMPROVEMENTS. LOCATIONS SHOWN ABOVE ARE APPROXIMATE AND CONTRACTOR SHOULD VERIFY LOCATIONS PRIOR TO BIDDING AND CONSTRUCTION.
2.- CONTRACTOR SHALL REPAIR ANY DAMAGE DONE TO EXISTING DRIVEWAYS OR OTHER IMPROVEMENTS AT NO COST TO OWNER.
3.- VIDEO OF EXISTING SITE CONDITION IS RECOMENDED PRIOR TO CONSTRUCTION START.
4.- SEE SHEET C0-0.3 FOR DETAILS.
5.- CONTRACTOR TO PLACE TEMPORARY TABS ALONG EXISTING CENTERLINE AND EDGELINE STRIPING FOR RESTORATION OF ORIGINAL STRIPING.
6.- CONTRACTOR TO PROVIDE DAILY QUANTITIES OF ASPHALT AND AGGREGETE TO VERIFY APPLICATION RATE.

STATE OF TEXAS
JAMES CHAD TOMPKINS
93839
LICENSED
PROFESSIONAL ENGINEER

THE SEAL APPEARING ON THIS DOCUMENT WAS AUTHORIZED BY JAMES C. TOMPKINS, P.E. 93839 ON NOVEMBER 12, 2024

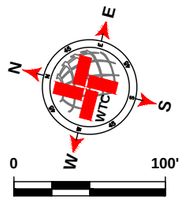

LEGEND

- EXISTING CENTER LINE
- EXISTING END OF PAVEMENT
- EXISTING CONCRETE
- SEAL COAT AREA
- POTHOLE REPAIR (AS NOTED)

S CR 1150 QUANTITIES

ITEM #	ITEM	QTY.	UNIT
1	SINGLE COURSE SEAL COAT (APPROX.)	8 999	SY
2	STRIPING	3 106	LF
3	SOLID WHITE EDGE LINES		LF

WORK BY OTHERS

ITEM #	ITEM	QTY.	UNIT
1	POTHOLE REPAIR (BY OTHERS)	15.44	SY

WTC
ENGINEERS I SURVEYORS
WEST TEXAS CONSULTANTS, INC.
ENGINEERS PLANNERS SURVEYORS
405 S.W. 1st. Street | Andrews, TX 79714 |(432) 523-2181
TEXAS REGISTERED ENGINEERING FIRM F-2746
TEXAS REGISTERED SURVEYOR FIRM #100792-00

REVISION DESCRIPTION	REVISION	DATE

LOCATIONS OF UNDERGROUND UTILITIES ARE APPROXIMATE AND MAY NOT INCLUDE ALL UNDERGROUND UTILITIES PRESENT. CONTRACTOR SHALL VERIFY THE LOCATIONS OF ALL UTILITY CROSSINGS BEFORE EXCAVATION OF ROADWAY.

CONTRACTOR SHALL NOTIFY PROPERTY OWNERS AND RESIDENTS A MINIMUM OF 48 HOURS IN ADVANCE OF CONSTRUCTION ACTIVITIES ON OR IN THE VICINITY OF THEIR PROPERTY.

Before You Dig Anywhere In Texas
STOP! CALL 1-800-245-4545
TOLL-FREE OSHA RULE 1926.651
REQUIRES PREVIOUS NOTIFICATION
TEXAS ONE CALL SYSTEM

MIDLAND COUNTY, TEXAS

2025 MIDLAND PAVEMENT MAINTENANCE PROJECT
S CR 1150

DESIGN	DRAWN	DATE	PROJECT NO.	SCALE	SHEET #
J.C.T.	I.R.	11/12/24	56486	1" = 100'	C2-14.0

P:\21 PROJECTS\ENGINEERING & SURVEY\MIDLAND\MIDLAND COUNTY PAVING 2025\DRAWINGS\GRADE CPCT\SHEETS\GRADE C LAYOUT.TAB, C2-14.0, CR 1150, 11/12/2024 11:40 AM, EDGAR ROS

S CR 1150

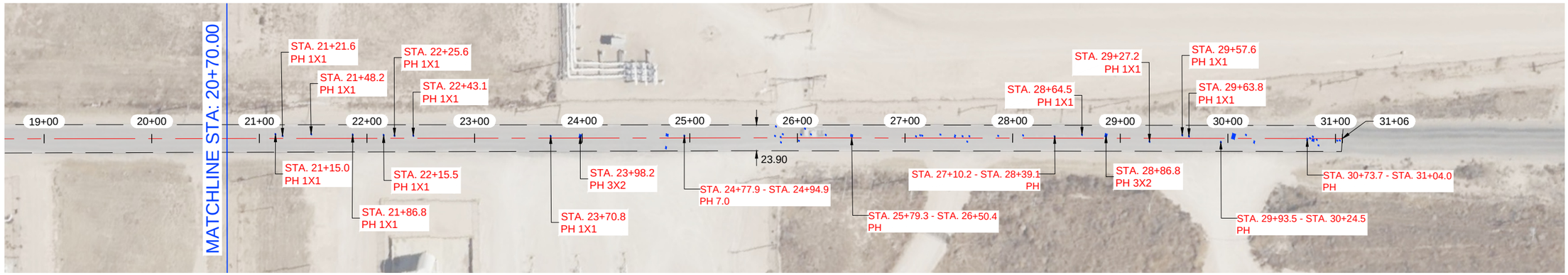

NOTES:

1.- CONTRACTOR TO AVOID DAMAGING EXISTING DRIVEWAYS MAILBOXES AND OTHER IMPROVEMENTS. LOCATIONS SHOWN ABOVE ARE APPROXIMATE AND CONTRACTOR SHOULD VERIFY LOCATIONS PRIOR TO BIDDING AND CONSTRUCTION.
2.- CONTRACTOR SHALL REPAIR ANY DAMAGE DONE TO EXISTING DRIVEWAYS OR OTHER IMPROVEMENTS AT NO COST TO OWNER.
3.- VIDEO OF EXISTING SITE CONDITION IS RECOMENDED PRIOR TO CONSTRUCTION START.
4.- SEE SHEET C0-0.3 FOR DETAILS.
5.- CONTRACTOR TO PLACE TEMPORARY TABS ALONG EXISTING CENTERLINE AND EDGELINE STRIPING FOR RESTORATION OF ORIGINAL STRIPING.
6.- CONTRACTOR TO PROVIDE DAILY QUANTITIES OF ASPHALT AND AGGREGETE TO VERIFY APPLICATION RATE.

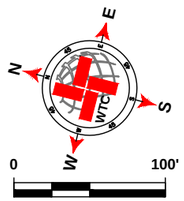

SCALE: 1" = 100'

LEGEND

- EXISTING CENTER LINE
- EXISTING END OF PAVEMENT
- EXISTING CONCRETE
- SEAL COAT AREA
- POTHOLE REPAIR (AS NOTED)

S CR 1150 QUANTITIES

ITEM #	ITEM	QTY.	UNIT
1	SINGLE COURSE SEAL COAT (APPROX.)	SEE C2-14.0	SY
2	STRIPING		LF
3	SOLID WHITE EDGE LINES		LF

WORK BY OTHERS

ITEM #	ITEM	QTY.	UNIT
1	POTHOLE REPAIR (BY OTHERS)		SY

WTC ENGINEERS I SURVEYORS

WEST TEXAS CONSULTANTS, INC.
ENGINEERS PLANNERS SURVEYORS
405 S.W. 1st. Street | Andrews, TX 79714 |(432) 523-2181
TEXAS REGISTERED ENGINEERING FIRM F-2746
TEXAS REGISTERED SURVEYOR FIRM #100792-00

REVISION DESCRIPTION	REVISION	DATE

LOCATIONS OF UNDERGROUND UTILITIES ARE APPROXIMATE AND MAY NOT INCLUDE ALL UNDERGROUND UTILITIES PRESENT. CONTRACTOR SHALL VERIFY THE LOCATIONS OF ALL UTILITY CROSSINGS BEFORE EXCAVATION OF ROADWAY

CONTRACTOR SHALL NOTIFY PROPERTY OWNERS AND RESIDENTS A MINIMUM OF 48 HOURS IN ADVANCE OF CONSTRUCTION ACTIVITIES ON OR IN THE VICINITY OF THEIR PROPERTY.

Before You Dig Anywhere In Texas
STOP! CALL 1-800-245-4545

TOLL-FREE OSHA RULE 1926.651
REQUIRES PREVIOUS NOTIFICATION
TEXAS ONE CALL SYSTEM

STATE OF TEXAS
JAMES CHAD TOMPKINS
93839
LICENSED
PROFESSIONAL ENGINEER

THE SEAL APPEARING ON THIS DOCUMENT WAS AUTHORIZED BY JAMES C. TOMPKINS, P.E. 93839 ON NOVEMBER 12, 2024

MIDLAND COUNTY, TEXAS

2025 MIDLAND PAVEMENT MAINTENANCE PROJECT
S CR 1150

DESIGN	DRAWN	DATE	PROJECT NO.	SCALE	SHEET #
J.C.T.	I.R.	11/12/24	56486	1" = 100'	C2-14.1

C:\ACT_2\PROJECTS\ENGINEERING & SURVEY\TEXAS\MIDLAND\56486 - MIDLAND CO. MIDLAND COUNTY PAVING\DESIGN\ARWORK\GRADE C\PCTS\56486_SCR.MPKP PCTD GRADE C LAYOUT TAB C2-14.1 S CR 1150 11/12/2024 11:57 AM EDGAR.RIOS

S CR 1140- 2



S CR 1140- 2



NOTES:

1.- CONTRACTOR TO AVOID DAMAGING EXISTING DRIVEWAYS MAILBOXES AND OTHER IMPROVEMENTS. LOCATIONS SHOWN ABOVE ARE APPROXIMATE AND CONTRACTOR SHOULD VERIFY LOCATIONS PRIOR TO BIDDING AND CONSTRUCTION.
2.- CONTRACTOR SHALL REPAIR ANY DAMAGE DONE TO EXISTING DRIVEWAYS OR OTHER IMPROVEMENTS AT NO COST TO OWNER.
3.- VIDEO OF EXISTING SITE CONDITION IS RECOMENDED PRIOR TO CONSTRUCTION START.
4.- SEE SHEET C0-0.3 FOR DETAILS.
5.- CONTRACTOR TO PLACE TEMPORARY TABS ALONG EXISTING CENTERLINE AND EDGELINE STRIPING FOR RESTORATION OF ORIGINAL STRIPING.
6.- CONTRACTOR TO PROVIDE DAILY QUANTITIES OF ASPHALT AND AGGREGETE TO VERIFY APPLICATION RATE.

STATE OF TEXAS
JAMES CHAD TOMPKINS
93839
LICENSED
PROFESSIONAL ENGINEER

THE SEAL APPEARING ON THIS DOCUMENT WAS AUTHORIZED BY JAMES C. TOMPKINS, P.E. 93839 ON NOVEMBER 12, 2024

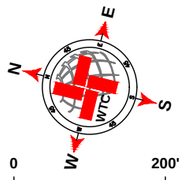

SCALE: 1" = 200'

LEGEND

- EXISTING CENTER LINE
- EXISTING END OF PAVEMENT
- EXISTING CONCRETE
- SEAL COAT AREA
- POTHOLE REPAIR (AS NOTED)

S CR 1140- 2 QUANTITIES

ITEM #	ITEM	QTY.	UNIT
1	SINGLE COURSE SEAL COAT (APPROX.)	13 019	SY
2	STRIPING	4 421	LF
3	SOLID WHITE EDGE LINES	8 842	LF

WORK BY OTHERS

ITEM #	ITEM	QTY.	UNIT
1	POTHOLE REPAIR (BY OTHERS)		SY

WTC ENGINEERS I SURVEYORS
WEST TEXAS CONSULTANTS, INC.
ENGINEERS PLANNERS SURVEYORS
405 S.W. 1st. Street | Andrews, TX 79714 |(432) 523-2181
TEXAS REGISTERED ENGINEERING FIRM F-2746
TEXAS REGISTERED SURVEYOR FIRM #100792-00

REVISION DESCRIPTION	REVISION	DATE

LOCATIONS OF UNDERGROUND UTILITIES ARE APPROXIMATE AND MAY NOT INCLUDE ALL UNDERGROUND UTILITIES PRESENT. CONTRACTOR SHALL VERIFY THE LOCATIONS OF ALL UTILITY CROSSINGS BEFORE EXCAVATION OF ROADWAY.

CONTRACTOR SHALL NOTIFY PROPERTY OWNERS AND RESIDENTS A MINIMUM OF 48 HOURS IN ADVANCE OF CONSTRUCTION ACTIVITIES ON OR IN THE VICINITY OF THEIR PROPERTY.

Before You Dig Anywhere In Texas
STOP! CALL 1-800-245-4545

TOLL-FREE OSHA RULE 1926.651
REQUIRES PREVIOUS NOTIFICATION
TEXAS ONE CALL SYSTEM

MIDLAND COUNTY, TEXAS

2025 MIDLAND PAVEMENT MAINTENANCE PROJECT
S CR 1140- 2

DESIGN	DRAWN	DATE	PROJECT NO.	SCALE	SHEET #
J.C.T.	I.R.	11/12/24	56486	1" = 200'	C2-15.0

PLOT DATE=>20241114:1:AM BY=>ISAAC RIOS
PLOT SCALE=>1.0000 DWG NAME=>C:\USERS\ISAAC.RIOS\DESKTOP\MIDLAND COUNTY PAVING 2025\DRAWINGS\GRADE CNTY\SHEETS\C2-15.0 S CR 1140- 2.DWG LAYOUT TAB=>C2-15.0 S CR 1140- 2

E CR 84

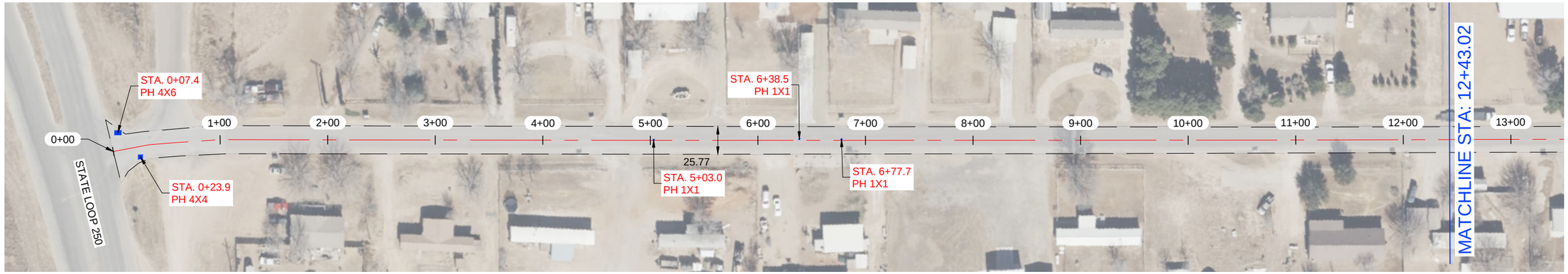

E CR 84

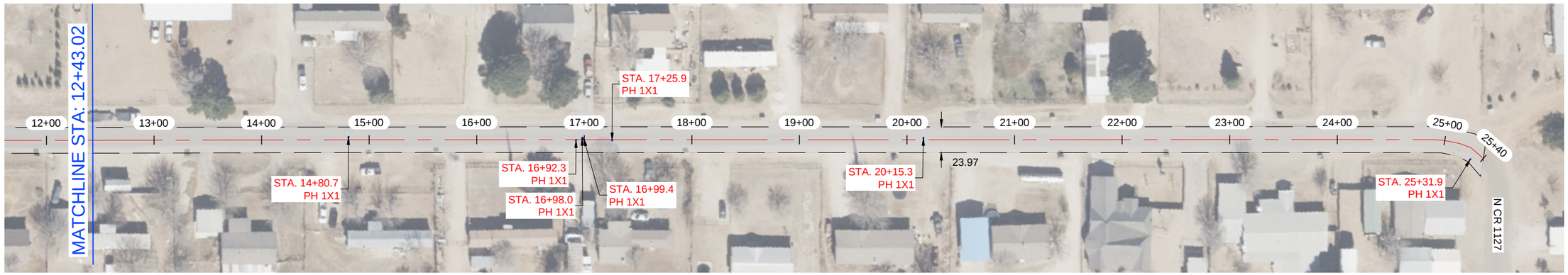

NOTES:

1.- CONTRACTOR TO AVOID DAMAGING EXISTING DRIVEWAYS MAILBOXES AND OTHER IMPROVEMENTS. LOCATIONS SHOWN ABOVE ARE APPROXIMATE AND CONTRACTOR SHOULD VERIFY LOCATIONS PRIOR TO BIDDING AND CONSTRUCTION.
2.- CONTRACTOR SHALL REPAIR ANY DAMAGE DONE TO EXISTING DRIVEWAYS OR OTHER IMPROVEMENTS AT NO COST TO OWNER.
3.- VIDEO OF EXISTING SITE CONDITION IS RECOMENDED PRIOR TO CONSTRUCTION START.
4.- SEE SHEET C0-0.3 FOR DETAILS.
5.- CONTRACTOR TO PLACE TEMPORARY TABS ALONG EXISTING CENTERLINE AND EDGELINE STRIPING FOR RESTORATION OF ORIGINAL STRIPING.
6.- CONTRACTOR TO PROVIDE DAILY QUANTITIES OF ASPHALT AND AGGREGETE TO VERIFY APPLICATION RATE.

STATE OF TEXAS
JAMES CHAD TOMPKINS
93839
LICENSED
PROFESSIONAL ENGINEER

THE SEAL APPEARING ON THIS DOCUMENT WAS AUTHORIZED BY JAMES C. TOMPKINS, P.E. 93839 ON NOVEMBER 12, 2024

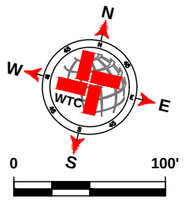

LEGEND

- EXISTING CENTER LINE
- EXISTING END OF PAVEMENT
- EXISTING CONCRETE
- SEAL COAT AREA
- POTHOLE REPAIR (AS NOTED)

E CR 84 QUANTITIES

ITEM #	ITEM	QTY.	UNIT
1	SINGLE COURSE SEAL COAT (APPROX.)	6 979	SY
2	STRIPING	2 515	LF
3	SOLID WHITE EDGE LINES		LF

WORK BY OTHERS

ITEM #	ITEM	QTY.	UNIT
1	POTHOLE REPAIR (BY OTHERS)	5.56	SY

WTC ENGINEERS I SURVEYORS
WEST TEXAS CONSULTANTS, INC.
ENGINEERS PLANNERS SURVEYORS
405 S.W. 1st. Street | Andrews, TX 79714 |(432) 523-2181
TEXAS REGISTERED ENGINEERING FIRM F-2746
TEXAS REGISTERED SURVEYOR FIRM #100792-00

REVISION DESCRIPTION	REVISION	DATE

LOCATIONS OF UNDERGROUND UTILITIES ARE APPROXIMATE AND MAY NOT INCLUDE ALL UNDERGROUND UTILITIES PRESENT. CONTRACTOR SHALL VERIFY THE LOCATIONS OF ALL UTILITY CROSSINGS BEFORE EXCAVATION OF ROADWAY.

CONTRACTOR SHALL NOTIFY PROPERTY OWNERS AND RESIDENTS A MINIMUM OF 48 HOURS IN ADVANCE OF CONSTRUCTION ACTIVITIES ON OR IN THE VICINITY OF THEIR PROPERTY.

Before You Dig Anywhere In Texas
STOP! CALL 1-800-245-4545

TOLL-FREE OSHA RULE 1926.651
REQUIRES PREVIOUS NOTIFICATION
TEXAS ONE CALL SYSTEM

MIDLAND COUNTY, TEXAS

2025 MIDLAND PAVEMENT MAINTENANCE PROJECT
E CR 84

DESIGN	DRAWN	DATE	PROJECT NO.	SCALE	SHEET #
J.C.T.	I.R.	11/12/24	56486	1" = 100'	C2-16.0

PLOT: Z:\PROJECTS\ENGINEERING & SURVEY\WGTX\MIDLAND\DESIGN - MIDLAND CO. MIDLAND COUNTY PAVING 2025\DRAWINGS\GRADE C\NCT05448 - 2025 MMPV FCTO GRADE C LAYOUT TAB - C2 16.0 E CR 84 @ 11/12/2024 11:14 AM BY IRAM RIOS

E CR 86

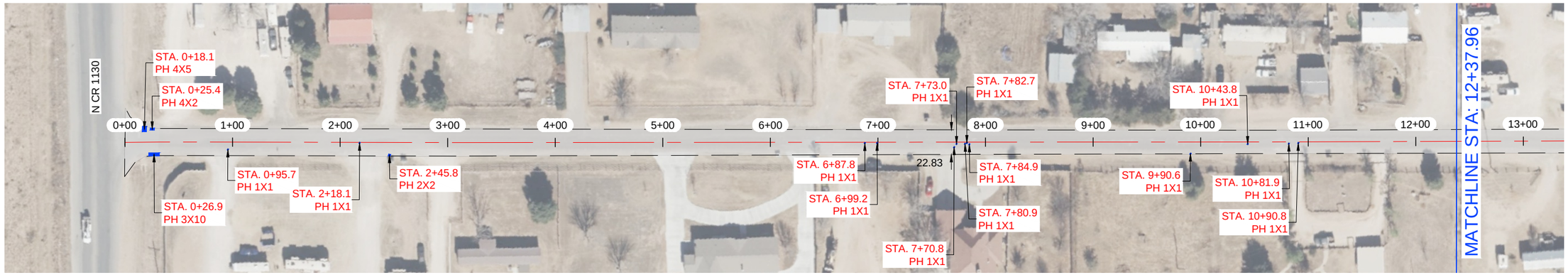

E CR 86

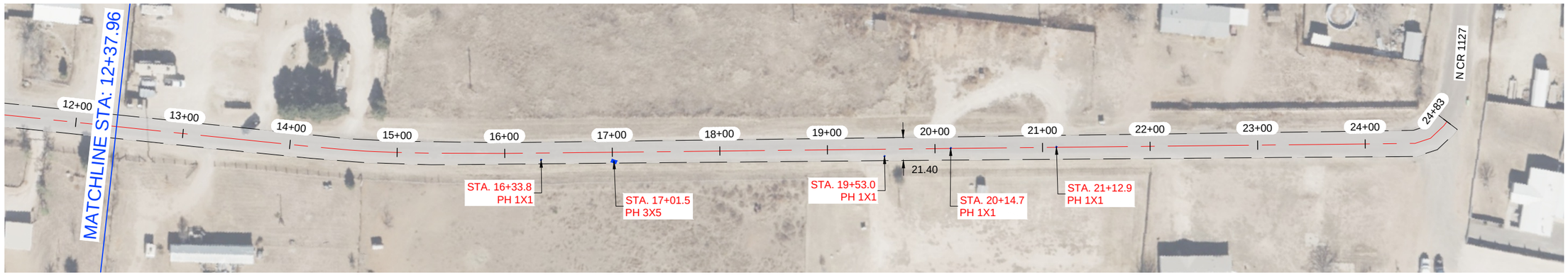

NOTES:

1.- CONTRACTOR TO AVOID DAMAGING EXISTING DRIVEWAYS MAILBOXES AND OTHER IMPROVEMENTS. LOCATIONS SHOWN ABOVE ARE APPROXIMATE AND CONTRACTOR SHOULD VERIFY LOCATIONS PRIOR TO BIDDING AND CONSTRUCTION.
2.- CONTRACTOR SHALL REPAIR ANY DAMAGE DONE TO EXISTING DRIVEWAYS OR OTHER IMPROVEMENTS AT NO COST TO OWNER.
3.- VIDEO OF EXISTING SITE CONDITION IS RECOMENDED PRIOR TO CONSTRUCTION START.
4.- SEE SHEET C0-0.3 FOR DETAILS.
5.- CONTRACTOR TO PLACE TEMPORARY TABS ALONG EXISTING CENTERLINE AND EDGELINE STRIPING FOR RESTORATION OF ORIGINAL STRIPING.
6.- CONTRACTOR TO PROVIDE DAILY QUANTITIES OF ASPHALT AND AGGREGETE TO VERIFY APPLICATION RATE.

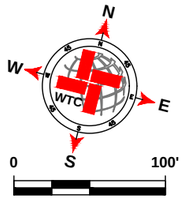

SCALE: 1" = 100'

LEGEND

- EXISTING CENTER LINE
- EXISTING END OF PAVEMENT
- EXISTING CONCRETE
- SEAL COAT AREA
- POTHOLE REPAIR (AS NOTED)

E CR 86 QUANTITIES

ITEM #	ITEM	QTY.	UNIT
1	SINGLE COURSE SEAL COAT (APPROX.)	6 290	SY
2	STRIPING	2 458	LF
3	SOLID WHITE EDGE LINES		LF

WORK BY OTHERS

ITEM #	ITEM	QTY.	UNIT
1	POTHOLE REPAIR (BY OTHERS)		SY

WTC ENGINEERS I SURVEYORS

WEST TEXAS CONSULTANTS, INC.
ENGINEERS PLANNERS SURVEYORS
405 S.W. 1st. Street | Andrews, TX 79714 |(432) 523-2181
TEXAS REGISTERED ENGINEERING FIRM F-2746
TEXAS REGISTERED SURVEYOR FIRM #100792-00

REVISION DESCRIPTION	REVISION	DATE

LOCATIONS OF UNDERGROUND UTILITIES ARE APPROXIMATE AND MAY NOT INCLUDE ALL UNDERGROUND UTILITIES PRESENT. CONTRACTOR SHALL VERIFY THE LOCATIONS OF ALL UTILITY CROSSINGS BEFORE EXCAVATION OF ROADWAY.

CONTRACTOR SHALL NOTIFY PROPERTY OWNERS AND RESIDENTS A MINIMUM OF 48 HOURS IN ADVANCE OF CONSTRUCTION ACTIVITIES ON OR IN THE VICINITY OF THEIR PROPERTY.

Before You Dig Anywhere In Texas
STOP! CALL 1-800-245-4545

TOLL-FREE OSHA RULE 1926.651
REQUIRES PREVIOUS NOTIFICATION
TEXAS ONE CALL SYSTEM

STATE OF TEXAS
JAMES CHAD TOMPKINS
93839
LICENSED
PROFESSIONAL ENGINEER

THE SEAL APPEARING ON THIS DOCUMENT WAS AUTHORIZED BY JAMES C. TOMPKINS, P.E. 93839 ON NOVEMBER 12, 2024

MIDLAND COUNTY, TEXAS

2025 MIDLAND PAVEMENT MAINTENANCE PROJECT
E CR 86

DESIGN	DRAWN	DATE	PROJECT NO.	SCALE	SHEET #
J.C.T.	I.R.	11/12/24	56486	1" = 100'	C2-17.0

PLOT: Z:\PROJECTS\ENGINEERING & SURVEY\PAVEMENT\MIDLAND\MIDLAND CO. MIDLAND COUNTY PAVING 2025\DRAWINGS\GRADE C\CT25648B 2025 MMP FCTG GRADE C LAYOUT.TAB, C2-17.0 E CR 86 8/13/2025 11:51 AM EDGAR.ROS

E CR 90- 3

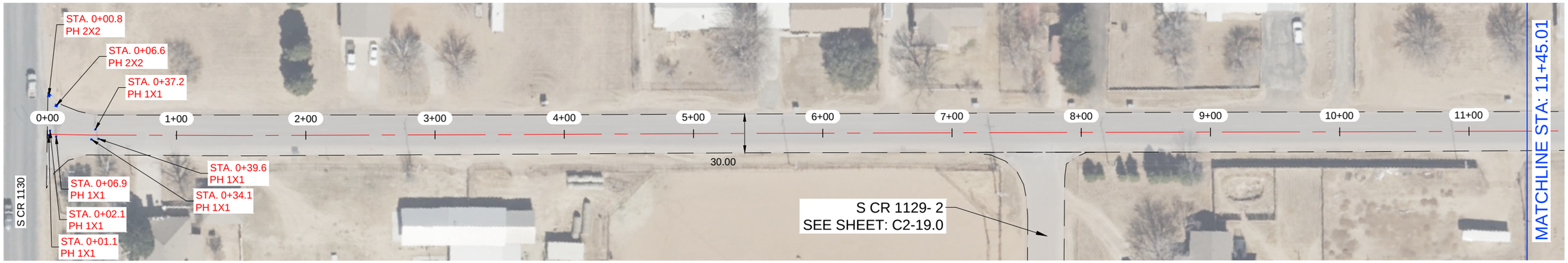

E CR 90- 3

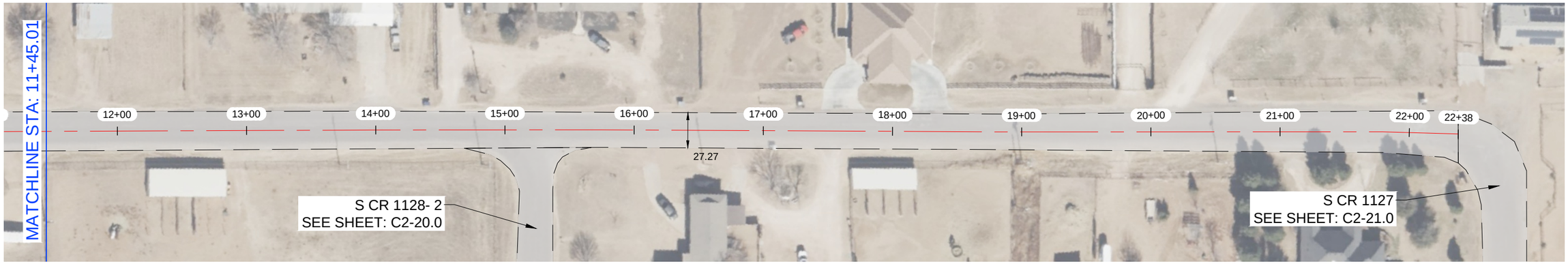

NOTES:

1.- CONTRACTOR TO AVOID DAMAGING EXISTING DRIVEWAYS MAILBOXES AND OTHER IMPROVEMENTS. LOCATIONS SHOWN ABOVE ARE APPROXIMATE AND CONTRACTOR SHOULD VERIFY LOCATIONS PRIOR TO BIDDING AND CONSTRUCTION.
2.- CONTRACTOR SHALL REPAIR ANY DAMAGE DONE TO EXISTING DRIVEWAYS OR OTHER IMPROVEMENTS AT NO COST TO OWNER.
3.- VIDEO OF EXISTING SITE CONDITION IS RECOMENDED PRIOR TO CONSTRUCTION START.
4.- SEE SHEET C0-0.3 FOR DETAILS.
5.- CONTRACTOR TO PLACE TEMPORARY TABS ALONG EXISTING CENTERLINE AND EDGELINE STRIPING FOR RESTORATION OF ORIGINAL STRIPING.
6.- CONTRACTOR TO PROVIDE DAILY QUANTITIES OF ASPHALT AND AGGREGETE TO VERIFY APPLICATION RATE.

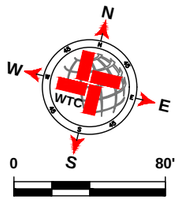

LEGEND

- EXISTING CENTER LINE
- EXISTING END OF PAVEMENT
- EXISTING CONCRETE
- SEAL COAT AREA
- POTHOLE REPAIR (AS NOTED)

E CR 90- 3 QUANTITIES

ITEM #	ITEM	QTY.	UNIT
1	SINGLE COURSE SEAL COAT (APPROX.)	7 480	SY
2	STRIPING	2 213	LF
3	SOLID WHITE EDGE LINES	4 426	LF

WORK BY OTHERS

ITEM #	ITEM	QTY.	UNIT
1	POTHOLE REPAIR (BY OTHERS)	1.56	SY

WTC ENGINEERS I SURVEYORS
WEST TEXAS CONSULTANTS, INC.
ENGINEERS PLANNERS SURVEYORS
405 S.W. 1st. Street | Andrews, TX 79714 |(432) 523-2181
TEXAS REGISTERED ENGINEERING FIRM F-2746
TEXAS REGISTERED SURVEYOR FIRM #100792-00

REVISION DESCRIPTION	REVISION	DATE

LOCATIONS OF UNDERGROUND UTILITIES ARE APPROXIMATE AND MAY NOT INCLUDE ALL UNDERGROUND UTILITIES PRESENT. CONTRACTOR SHALL VERIFY THE LOCATIONS OF ALL UTILITY CROSSINGS BEFORE EXCAVATION OF ROADWAY.

CONTRACTOR SHALL NOTIFY PROPERTY OWNERS AND RESIDENTS A MINIMUM OF 48 HOURS IN ADVANCE OF CONSTRUCTION ACTIVITIES ON OR IN THE VICINITY OF THEIR PROPERTY.

Before You Dig Anywhere In Texas
STOP! CALL 1-800-245-4545

TOLL-FREE OSHA RULE 1926.651
REQUIRES PREVIOUS NOTIFICATION
TEXAS ONE CALL SYSTEM

STATE OF TEXAS
JAMES CHAD TOMPKINS
93839
LICENSED
PROFESSIONAL ENGINEER

THE SEAL APPEARING ON THIS DOCUMENT WAS AUTHORIZED BY JAMES C. TOMPKINS, P.E. 93839 ON NOVEMBER 12, 2024

MIDLAND COUNTY, TEXAS

2025 MIDLAND PAVEMENT MAINTENANCE PROJECT
E CR 90- 3

DESIGN	DRAWN	DATE	PROJECT NO.	SCALE	SHEET #
J.C.T.	I.R.	11/12/24	56486	1" = 80'	C2-18.0

PLOT: Z:\PROJECTS\ENGINEERING & SURVEY\MIDTEX\MIDLAND\MIDLAND - MIDLAND CO. MIDLAND COUNTY PAVING 2025\DRAWINGS\GRADE CP\CT\SHEET SIZE: ARCH E\CT\E CR 90- 3.DWG LAYOUT TAB: C2-18.0 E CR 90- 3 11/12/2024 11:14 AM EDGAR ROS

S CR 1129- 2



S CR 1129- 2



NOTES:

1.- CONTRACTOR TO AVOID DAMAGING EXISTING DRIVEWAYS MAILBOXES AND OTHER IMPROVEMENTS. LOCATIONS SHOWN ABOVE ARE APPROXIMATE AND CONTRACTOR SHOULD VERIFY LOCATIONS PRIOR TO BIDDING AND CONSTRUCTION.
2.- CONTRACTOR SHALL REPAIR ANY DAMAGE DONE TO EXISTING DRIVEWAYS OR OTHER IMPROVEMENTS AT NO COST TO OWNER.
3.- VIDEO OF EXISTING SITE CONDITION IS RECOMENDED PRIOR TO CONSTRUCTION START.
4.- SEE SHEET C0-0.3 FOR DETAILS.
5.- CONTRACTOR TO PLACE TEMPORARY TABS ALONG EXISTING CENTERLINE AND EDGELINE STRIPING FOR RESTORATION OF ORIGINAL STRIPING.
6.- CONTRACTOR TO PROVIDE DAILY QUANTITIES OF ASPHALT AND AGGREGETE TO VERIFY APPLICATION RATE.

STATE OF TEXAS
JAMES CHAD TOMPKINS
93839
LICENSED
PROFESSIONAL ENGINEER

THE SEAL APPEARING ON THIS DOCUMENT WAS AUTHORIZED BY JAMES C. TOMPKINS, P.E. 93839 ON NOVEMBER 12, 2024

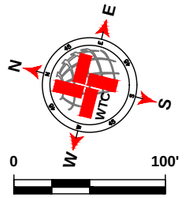

SCALE: 1" = 100'

LEGEND

- EXISTING CENTER LINE
- EXISTING END OF PAVEMENT
- EXISTING CONCRETE
- SEAL COAT AREA
- POTHOLE REPAIR (AS NOTED)

S CR 1129- 2 QUANTITIES

ITEM #	ITEM	QTY.	UNIT
1	SINGLE COURSE SEAL COAT (APPROX.)	8 561	SY
2	STRIPING	2 499	LF
3	SOLID WHITE EDGE LINES	4 998	LF

WORK BY OTHERS

ITEM #	ITEM	QTY.	UNIT
1	POTHOLE REPAIR (BY OTHERS)	0.67	SY

WTC ENGINEERS I SURVEYORS
WEST TEXAS CONSULTANTS, INC.
ENGINEERS PLANNERS SURVEYORS
405 S.W. 1st. Street | Andrews, TX 79714 |(432) 523-2181
TEXAS REGISTERED ENGINEERING FIRM F-2746
TEXAS REGISTERED SURVEYOR FIRM #100792-00

REVISION DESCRIPTION	REVISION	DATE

LOCATIONS OF UNDERGROUND UTILITIES ARE APPROXIMATE AND MAY NOT INCLUDE ALL UNDERGROUND UTILITIES PRESENT. CONTRACTOR SHALL VERIFY THE LOCATIONS OF ALL UTILITY CROSSINGS BEFORE EXCAVATION OF ROADWAY.

CONTRACTOR SHALL NOTIFY PROPERTY OWNERS AND RESIDENTS A MINIMUM OF 48 HOURS IN ADVANCE OF CONSTRUCTION ACTIVITIES ON OR IN THE VICINITY OF THEIR PROPERTY.

Before You Dig Anywhere In Texas
STOP! CALL 1-800-245-4545

TOLL-FREE OSHA RULE 1926.651
REQUIRES PREVIOUS NOTIFICATION
TEXAS ONE CALL SYSTEM

MIDLAND COUNTY, TEXAS

2025 MIDLAND PAVEMENT MAINTENANCE PROJECT
S CR 1129- 2

DESIGN	DRAWN	DATE	PROJECT NO.	SCALE	SHEET #
J.C.T.	I.R.	11/12/24	56486	1" = 100'	C2-19.0

PLOT: Z:\PROJECTS\ENGINEERING & SURVEY\NEW FOLDER\CAD\MIDLAND\MIDLAND CO. MIDLAND COUNTY PAVING 2025\DRAWINGS\GRADE CPCTD\SHEET 2025 MIDLAND PCTD GRADE C LAYOUT.TAB, C2-19.0, C1 ON, 2/10/2024 11:41 AM, EDGAR.ROS

S CR 1128- 2



S CR 1128- 2



NOTES:

1.- CONTRACTOR TO AVOID DAMAGING EXISTING DRIVEWAYS MAILBOXES AND OTHER IMPROVEMENTS. LOCATIONS SHOWN ABOVE ARE APPROXIMATE AND CONTRACTOR SHOULD VERIFY LOCATIONS PRIOR TO BIDDING AND CONSTRUCTION.
2.- CONTRACTOR SHALL REPAIR ANY DAMAGE DONE TO EXISTING DRIVEWAYS OR OTHER IMPROVEMENTS AT NO COST TO OWNER.
3.- VIDEO OF EXISTING SITE CONDITION IS RECOMENDED PRIOR TO CONSTRUCTION START.
4.- SEE SHEET C0-0.3 FOR DETAILS.
5.- CONTRACTOR TO PLACE TEMPORARY TABS ALONG EXISTING CENTERLINE AND EDGELINE STRIPING FOR RESTORATION OF ORIGINAL STRIPING.
6.- CONTRACTOR TO PROVIDE DAILY QUANTITIES OF ASPHALT AND AGGREGETE TO VERIFY APPLICATION RATE.

STATE OF TEXAS
JAMES CHAD TOMPKINS
93839
LICENSED
PROFESSIONAL ENGINEER

THE SEAL APPEARING ON THIS DOCUMENT WAS AUTHORIZED BY JAMES C. TOMPKINS, P.E. 93839 ON NOVEMBER 12, 2024

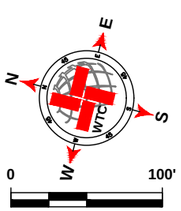

SCALE: 1" = 100'

LEGEND

- EXISTING CENTER LINE
- EXISTING END OF PAVEMENT
- EXISTING CONCRETE
- SEAL COAT AREA
- POTHOLE REPAIR (AS NOTED)

S CR 1128- 2 QUANTITIES

ITEM #	ITEM	QTY.	UNIT
1	SINGLE COURSE SEAL COAT (APPROX.)	8 471	SY
2	STRIPING	2 494	LF
3	SOLID WHITE EDGE LINES	4 988	LF

WORK BY OTHERS

ITEM #	ITEM	QTY.	UNIT
1	POTHOLE REPAIR (BY OTHERS)	1.33	SY

WTC
ENGINEERS I SURVEYORS
WEST TEXAS CONSULTANTS, INC.
ENGINEERS PLANNERS SURVEYORS
405 S.W. 1st. Street | Andrews, TX 79714 |(432) 523-2181
TEXAS REGISTERED ENGINEERING FIRM F-2746
TEXAS REGISTERED SURVEYOR FIRM #100792-00

REVISION DESCRIPTION	REVISION	DATE

LOCATIONS OF UNDERGROUND UTILITIES ARE APPROXIMATE AND MAY NOT INCLUDE ALL UNDERGROUND UTILITIES PRESENT. CONTRACTOR SHALL VERIFY THE LOCATIONS OF ALL UTILITY CROSSINGS BEFORE EXCAVATION OF ROADWAY.

CONTRACTOR SHALL NOTIFY PROPERTY OWNERS AND RESIDENTS A MINIMUM OF 48 HOURS IN ADVANCE OF CONSTRUCTION ACTIVITIES ON OR IN THE VICINITY OF THEIR PROPERTY.

Before You Dig Anywhere In Texas
STOP! CALL 1-800-245-4545

TOLL-FREE OSHA RULE 1926.651
REQUIRES PREVIOUS NOTIFICATION
TEXAS ONE CALL SYSTEM

MIDLAND COUNTY, TEXAS

2025 MIDLAND PAVEMENT MAINTENANCE PROJECT
S CR 1128- 2

DESIGN	DRAWN	DATE	PROJECT NO.	SCALE	SHEET #
J.C.T.	I.R.	11/12/24	56486	1" = 100'	C2-20.0

PLAT: Z:\PROJECTS\ENGINEERING & SURVEYING\TEXAS\MIDLAND\56486 - MIDLAND CO. MIDLAND COUNTY PAVING 2025\DRAWINGS\GRADE C\PCT2\56486 2025 MPMP PCT2.0 GRADE C LAYOUT TAB: C2-20.0 S CR 1128- 2-11/12/2024 11:41 AM EDGAR.RIOS

S CR 1127



S CR 1127



NOTES:

1.- CONTRACTOR TO AVOID DAMAGING EXISTING DRIVEWAYS MAILBOXES AND OTHER IMPROVEMENTS. LOCATIONS SHOWN ABOVE ARE APPROXIMATE AND CONTRACTOR SHOULD VERIFY LOCATIONS PRIOR TO BIDDING AND CONSTRUCTION.
2.- CONTRACTOR SHALL REPAIR ANY DAMAGE DONE TO EXISTING DRIVEWAYS OR OTHER IMPROVEMENTS AT NO COST TO OWNER.
3.- VIDEO OF EXISTING SITE CONDITION IS RECOMENDED PRIOR TO CONSTRUCTION START.
4.- SEE SHEET C0-0.3 FOR DETAILS.
5.- CONTRACTOR TO PLACE TEMPORARY TABS ALONG EXISTING CENTERLINE AND EDGELINE STRIPING FOR RESTORATION OF ORIGINAL STRIPING.
6.- CONTRACTOR TO PROVIDE DAILY QUANTITIES OF ASPHALT AND AGGREGETE TO VERIFY APPLICATION RATE.

STATE OF TEXAS
JAMES CHAD TOMPKINS
93839
LICENSED
PROFESSIONAL ENGINEER

THE SEAL APPEARING ON THIS DOCUMENT WAS AUTHORIZED BY JAMES C. TOMPKINS, P.E. 93839 ON NOVEMBER 12, 2024

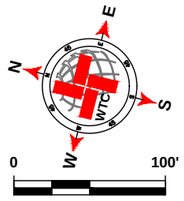

SCALE: 1" = 100'

LEGEND

- EXISTING CENTER LINE
- EXISTING END OF PAVEMENT
- EXISTING CONCRETE
- SEAL COAT AREA
- POTHOLE REPAIR (AS NOTED)

S CR 1127 QUANTITIES

ITEM #	ITEM	QTY.	UNIT
1	SINGLE COURSE SEAL COAT (APPROX.)	8 531	SY
2	STRIPING	2 511	LF
3	SOLID WHITE EDGE LINES	5 022	LF

WORK BY OTHERS

ITEM #	ITEM	QTY.	UNIT
1	POTHOLE REPAIR (BY OTHERS)		SY

WTC
ENGINEERS I SURVEYORS
WEST TEXAS CONSULTANTS, INC.
ENGINEERS PLANNERS SURVEYORS
405 S.W. 1st. Street | Andrews, TX 79714 |(432) 523-2181
TEXAS REGISTERED ENGINEERING FIRM F-2746
TEXAS REGISTERED SURVEYOR FIRM #100792-00

REVISION DESCRIPTION	REVISION	DATE

LOCATIONS OF UNDERGROUND UTILITIES ARE APPROXIMATE AND MAY NOT INCLUDE ALL UNDERGROUND UTILITIES PRESENT. CONTRACTOR SHALL VERIFY THE LOCATIONS OF ALL UTILITY CROSSINGS BEFORE EXCAVATION OF ROADWAY.

CONTRACTOR SHALL NOTIFY PROPERTY OWNERS AND RESIDENTS A MINIMUM OF 48 HOURS IN ADVANCE OF CONSTRUCTION ACTIVITIES ON OR IN THE VICINITY OF THEIR PROPERTY.

Before You Dig Anywhere In Texas
STOP! CALL 1-800-245-4545

TOLL-FREE OSHA RULE 1926.651
REQUIRES PREVIOUS NOTIFICATION
TEXAS ONE CALL SYSTEM

MIDLAND COUNTY, TEXAS

2025 MIDLAND PAVEMENT MAINTENANCE PROJECT
S CR 1127

DESIGN	DRAWN	DATE	PROJECT NO.	SCALE	SHEET #
J.C.T.	I.R.	11/12/24	56486	1" = 100'	C2-21.0

PLAT: Z:\PROJECTS\ENGINEERING & SURVEYING\TEXAS\MIDLAND\56486 - MIDLAND CO. MIDLAND COUNTY PAVING 2025\DRAWINGS\GRADE C\PCT2\56486 2025 MPMP PCT2.0 GRADE C LAYOUT TAB: C2-21.0 S CR 1127-11/12/2024 11:41 AM EDGAR RIOS

E CR 95

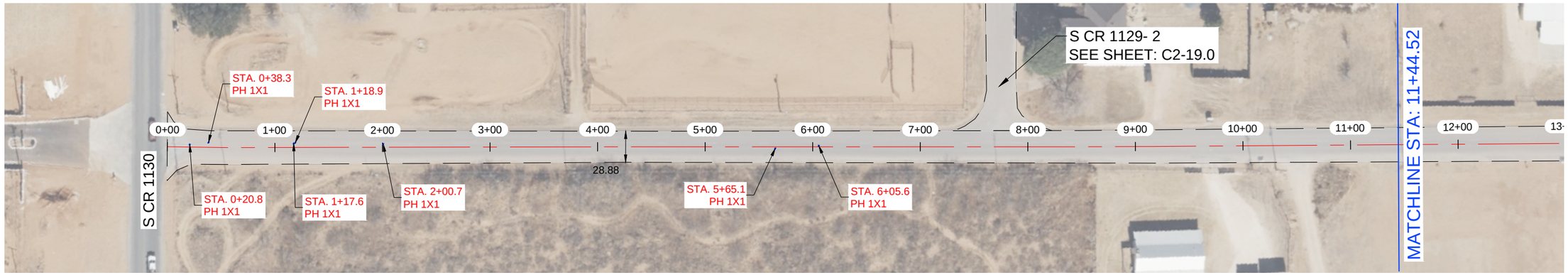

E CR 95

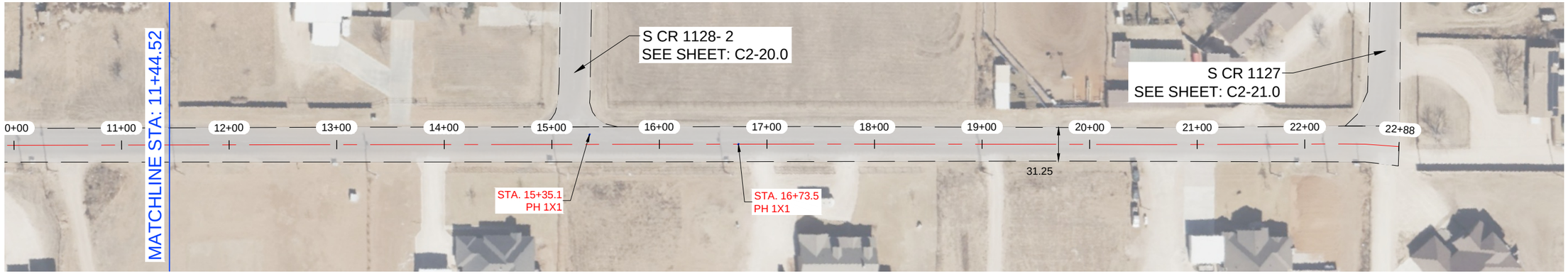

NOTES:

1.- CONTRACTOR TO AVOID DAMAGING EXISTING DRIVEWAYS MAILBOXES AND OTHER IMPROVEMENTS. LOCATIONS SHOWN ABOVE ARE APPROXIMATE AND CONTRACTOR SHOULD VERIFY LOCATIONS PRIOR TO BIDDING AND CONSTRUCTION.
2.- CONTRACTOR SHALL REPAIR ANY DAMAGE DONE TO EXISTING DRIVEWAYS OR OTHER IMPROVEMENTS AT NO COST TO OWNER.
3.- VIDEO OF EXISTING SITE CONDITION IS RECOMENDED PRIOR TO CONSTRUCTION START.
4.- SEE SHEET C0-0.3 FOR DETAILS.
5.- CONTRACTOR TO PLACE TEMPORARY TABS ALONG EXISTING CENTERLINE AND EDGELINE STRIPING FOR RESTORATION OF ORIGINAL STRIPING.
6.- CONTRACTOR TO PROVIDE DAILY QUANTITIES OF ASPHALT AND AGGREGETE TO VERIFY APPLICATION RATE.

STATE OF TEXAS
JAMES CHAD TOMPKINS
93839
LICENSED
PROFESSIONAL ENGINEER

THE SEAL APPEARING ON THIS DOCUMENT WAS AUTHORIZED BY JAMES C. TOMPKINS, P.E. 93839 ON NOVEMBER 12, 2024

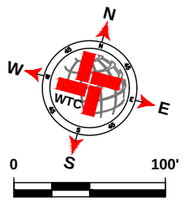

SCALE: 1" = 100'

LEGEND

- EXISTING CENTER LINE
- EXISTING END OF PAVEMENT
- EXISTING CONCRETE
- SEAL COAT AREA
- POTHOLE REPAIR (AS NOTED)

E CR 95 QUANTITIES

ITEM #	ITEM	QTY.	UNIT
1	SINGLE COURSE SEAL COAT (APPROX.)	7 957	SY
2	STRIPING	2 238	LF
3	SOLID WHITE EDGE LINES	4 476	LF

WORK BY OTHERS

ITEM #	ITEM	QTY.	UNIT
1	POTHOLE REPAIR (BY OTHERS)		SY

WTC
ENGINEERS | SURVEYORS
WEST TEXAS CONSULTANTS, INC.
ENGINEERS PLANNERS SURVEYORS
405 S.W. 1st. Street | Andrews, TX 79714 |(432) 523-2181
TEXAS REGISTERED ENGINEERING FIRM F-2746
TEXAS REGISTERED SURVEYOR FIRM #100792-00

REVISION DESCRIPTION	REVISION	DATE

LOCATIONS OF UNDERGROUND UTILITIES ARE APPROXIMATE AND MAY NOT INCLUDE ALL UNDERGROUND UTILITIES PRESENT. CONTRACTOR SHALL VERIFY THE LOCATIONS OF ALL UTILITY CROSSINGS BEFORE EXCAVATION OF ROADWAY.

CONTRACTOR SHALL NOTIFY PROPERTY OWNERS AND RESIDENTS A MINIMUM OF 48 HOURS IN ADVANCE OF CONSTRUCTION ACTIVITIES ON OR IN THE VICINITY OF THEIR PROPERTY.

Before You Dig Anywhere In Texas
STOP! CALL 1-800-245-4545

TOLL-FREE OSHA RULE 1926.651
REQUIRES PREVIOUS NOTIFICATION
TEXAS ONE CALL SYSTEM

MIDLAND COUNTY, TEXAS

2025 MIDLAND PAVEMENT MAINTENANCE PROJECT
E CR 95

DESIGN	DRAWN	DATE	PROJECT NO.	SCALE	SHEET #
J.C.T.	I.R.	11/12/24	56486	1" = 100'	C2-22.0

S CR 1134



NOTES:

1.- CONTRACTOR TO AVOID DAMAGING EXISTING DRIVEWAYS MAILBOXES AND OTHER IMPROVEMENTS. LOCATIONS SHOWN ABOVE ARE APPROXIMATE AND CONTRACTOR SHOULD VERIFY LOCATIONS PRIOR TO BIDDING AND CONSTRUCTION.
2.- CONTRACTOR SHALL REPAIR ANY DAMAGE DONE TO EXISTING DRIVEWAYS OR OTHER IMPROVEMENTS AT NO COST TO OWNER.
3.- VIDEO OF EXISTING SITE CONDITION IS RECOMENDED PRIOR TO CONSTRUCTION START.
4.- SEE SHEET C0-0.3 FOR DETAILS.
5.- CONTRACTOR TO PLACE TEMPORARY TABS ALONG EXISTING CENTERLINE AND EDGELINE STRIPING FOR RESTORATION OF ORIGINAL STRIPING.
6.- CONTRACTOR TO PROVIDE DAILY QUANTITIES OF ASPHALT AND AGGREGETE TO VERIFY APPLICATION RATE.

STATE OF TEXAS
JAMES CHAD TOMPKINS
93839
LICENSED
PROFESSIONAL ENGINEER

THE SEAL APPEARING ON THIS DOCUMENT WAS AUTHORIZED BY JAMES C. TOMPKINS, P.E. 93839 ON NOVEMBER 12, 2024

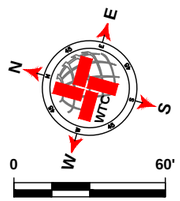

SCALE: 1" = 60'

LEGEND

- EXISTING CENTER LINE
- EXISTING END OF PAVEMENT
- EXISTING CONCRETE
- SEAL COAT AREA
- POTHOLE REPAIR (AS NOTED)

S CR 1134 QUANTITIES

ITEM #	ITEM	QTY.	UNIT
1	SINGLE COURSE SEAL COAT (APPROX.)	3 932	SY
2	STRIPING	705	LF
3	SOLID WHITE EDGE LINES	1 410	LF

WORK BY OTHERS

ITEM #	ITEM	QTY.	UNIT
1	POTHOLE REPAIR (BY OTHERS)		SY

WTC
ENGINEERS I SURVEYORS
WEST TEXAS CONSULTANTS, INC.
ENGINEERS PLANNERS SURVEYORS
405 S.W. 1st. Street | Andrews, TX 79714 |(432) 523-2181
TEXAS REGISTERED ENGINEERING FIRM F-2746
TEXAS REGISTERED SURVEYOR FIRM #100792-00

REVISION DESCRIPTION	REVISION	DATE

LOCATIONS OF UNDERGROUND UTILITIES ARE APPROXIMATE AND MAY NOT INCLUDE ALL UNDERGROUND UTILITIES PRESENT. CONTRACTOR SHALL VERIFY THE LOCATIONS OF ALL UTILITY CROSSINGS BEFORE EXCAVATION OF ROADWAY.

CONTRACTOR SHALL NOTIFY PROPERTY OWNERS AND RESIDENTS A MINIMUM OF 48 HOURS IN ADVANCE OF CONSTRUCTION ACTIVITIES ON OR IN THE VICINITY OF THEIR PROPERTY.

Before You Dig Anywhere In Texas
STOP! CALL 1-800-245-4545

TOLL-FREE OSHA RULE 1926.651
REQUIRES PREVIOUS NOTIFICATION
TEXAS ONE CALL SYSTEM

MIDLAND COUNTY, TEXAS

2025 MIDLAND PAVEMENT MAINTENANCE PROJECT
S CR 1134

DESIGN	DRAWN	DATE	PROJECT NO.	SCALE	SHEET #
J.C.T.	I.R.	11/12/24	56486	1" = 60'	C2-23.0

PLAT: Z:\PROJECTS\ENGINEERING & SURVEYING\TEXAS\MIDLAND\56486 - MIDLAND CO. MIDLAND COUNTY PAVING 2025\DRAWINGS\GRADE C\PCT2\56486 2025 MPMP PCT2.0 GRADE C LAYOUT TAB: C2-23.0 S CR 1134-11/12/2024 11:42 AM EDGAR.RIOS

E CR 96- 1



NOTES:

1.- CONTRACTOR TO AVOID DAMAGING EXISTING DRIVEWAYS MAILBOXES AND OTHER IMPROVEMENTS. LOCATIONS SHOWN ABOVE ARE APPROXIMATE AND CONTRACTOR SHOULD VERIFY LOCATIONS PRIOR TO BIDDING AND CONSTRUCTION.
2.- CONTRACTOR SHALL REPAIR ANY DAMAGE DONE TO EXISTING DRIVEWAYS OR OTHER IMPROVEMENTS AT NO COST TO OWNER.
3.- VIDEO OF EXISTING SITE CONDITION IS RECOMENDED PRIOR TO CONSTRUCTION START.
4.- SEE SHEET C0-0.3 FOR DETAILS.
5.- CONTRACTOR TO PLACE TEMPORARY TABS ALONG EXISTING CENTERLINE AND EDGELINE STRIPING FOR RESTORATION OF ORIGINAL STRIPING.
6.- CONTRACTOR TO PROVIDE DAILY QUANTITIES OF ASPHALT AND AGGREGETE TO VERIFY APPLICATION RATE.

STATE OF TEXAS
JAMES CHAD TOMPKINS
93839
LICENSED
PROFESSIONAL ENGINEER

THE SEAL APPEARING ON THIS DOCUMENT WAS AUTHORIZED BY JAMES C. TOMPKINS, P.E. 93839 ON NOVEMBER 12, 2024

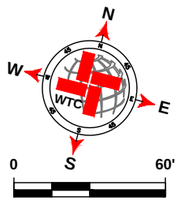

SCALE: 1" = 60'

LEGEND

- EXISTING CENTER LINE
- EXISTING END OF PAVEMENT
- EXISTING CONCRETE
- SEAL COAT AREA
- POTHOLE REPAIR (AS NOTED)

E CR 96- 1 QUANTITIES

ITEM #	ITEM	QTY.	UNIT
1	SINGLE COURSE SEAL COAT (APPROX.)	2 688	SY
2	STRIPING	675	LF
3	SOLID WHITE EDGE LINES		LF

WORK BY OTHERS

ITEM #	ITEM	QTY.	UNIT
1	POTHOLE REPAIR (BY OTHERS)		SY

WTC
ENGINEERS I SURVEYORS
WEST TEXAS CONSULTANTS, INC.
ENGINEERS PLANNERS SURVEYORS
405 S.W. 1st. Street | Andrews, TX 79714 |(432) 523-2181
TEXAS REGISTERED ENGINEERING FIRM F-2746
TEXAS REGISTERED SURVEYOR FIRM #100792-00

REVISION DESCRIPTION	REVISION	DATE

LOCATIONS OF UNDERGROUND UTILITIES ARE APPROXIMATE AND MAY NOT INCLUDE ALL UNDERGROUND UTILITIES PRESENT. CONTRACTOR SHALL VERIFY THE LOCATIONS OF ALL UTILITY CROSSINGS BEFORE EXCAVATION OF ROADWAY.

CONTRACTOR SHALL NOTIFY PROPERTY OWNERS AND RESIDENTS A MINIMUM OF 48 HOURS IN ADVANCE OF CONSTRUCTION ACTIVITIES ON OR IN THE VICINITY OF THEIR PROPERTY.

Before You Dig Anywhere In Texas
STOP! CALL 1-800-245-4545

TOLL-FREE OSHA RULE 1926.651
REQUIRES PREVIOUS NOTIFICATION
TEXAS ONE CALL SYSTEM

MIDLAND COUNTY, TEXAS

2025 MIDLAND PAVEMENT MAINTENANCE PROJECT
E CR 96- 1

DESIGN	DRAWN	DATE	PROJECT NO.	SCALE	SHEET #
J.C.T.	I.R.	11/12/24	56486	1" = 60'	C2-24.0

PLAT: Z:\PROJECTS\ENGINEERING & SURVEYING\TEXAS\MIDLAND\56486 - MIDLAND CO. MIDLAND COUNTY PAVING 2025\DRAWINGS\GRADE C\PCT2\56486 2025 MPMP PCT2.0 GRADE C LAYOUT TAB: C2-24.0 E CR 96- 1-11/12/2024 11:42 AM EDGAR.RIOS

E CR 97- 2



E CR 97- 2

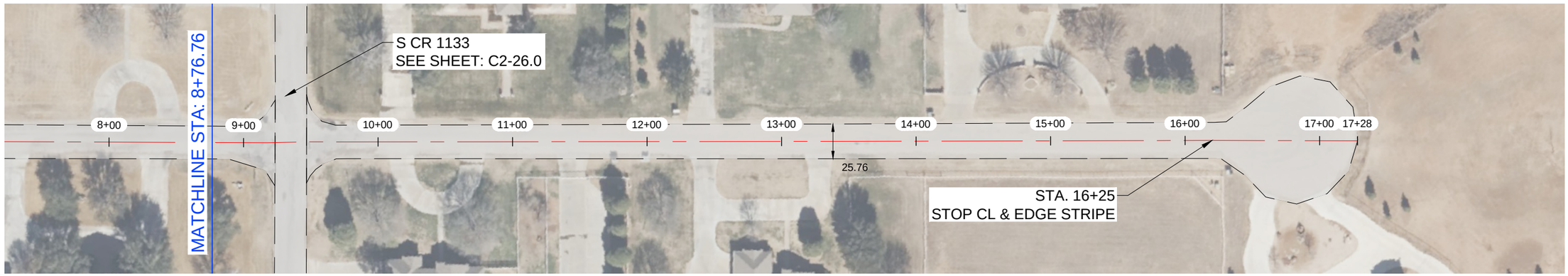

NOTES:

1.- CONTRACTOR TO AVOID DAMAGING EXISTING DRIVEWAYS MAILBOXES AND OTHER IMPROVEMENTS. LOCATIONS SHOWN ABOVE ARE APPROXIMATE AND CONTRACTOR SHOULD VERIFY LOCATIONS PRIOR TO BIDDING AND CONSTRUCTION.
2.- CONTRACTOR SHALL REPAIR ANY DAMAGE DONE TO EXISTING DRIVEWAYS OR OTHER IMPROVEMENTS AT NO COST TO OWNER.
3.- VIDEO OF EXISTING SITE CONDITION IS RECOMENDED PRIOR TO CONSTRUCTION START.
4.- SEE SHEET C0-0.3 FOR DETAILS.
5.- CONTRACTOR TO PLACE TEMPORARY TABS ALONG EXISTING CENTERLINE AND EDGELINE STRIPING FOR RESTORATION OF ORIGINAL STRIPING.
6.- CONTRACTOR TO PROVIDE DAILY QUANTITIES OF ASPHALT AND AGGREGETE TO VERIFY APPLICATION RATE.

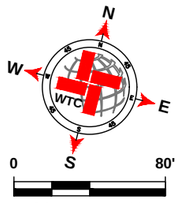

SCALE: 1" = 80'

LEGEND

- EXISTING CENTER LINE
- EXISTING END OF PAVEMENT
- EXISTING CONCRETE
- SEAL COAT AREA
- POTHOLE REPAIR (AS NOTED)

E CR 97- 2 QUANTITIES

ITEM #	ITEM	QTY.	UNIT
1	SINGLE COURSE SEAL COAT (APPROX.)	5 421	SY
2	STRIPING	1 600	LF
3	SOLID WHITE EDGE LINES	3 200	LF

WORK BY OTHERS

ITEM #	ITEM	QTY.	UNIT
1	POTHOLE REPAIR (BY OTHERS)		SY

WTC ENGINEERS I SURVEYORS
WEST TEXAS CONSULTANTS, INC.
ENGINEERS PLANNERS SURVEYORS
405 S.W. 1st. Street | Andrews, TX 79714 |(432) 523-2181
TEXAS REGISTERED ENGINEERING FIRM F-2746
TEXAS REGISTERED SURVEYOR FIRM #100792-00

REVISION DESCRIPTION	REVISION	DATE

LOCATIONS OF UNDERGROUND UTILITIES ARE APPROXIMATE AND MAY NOT INCLUDE ALL UNDERGROUND UTILITIES PRESENT. CONTRACTOR SHALL VERIFY THE LOCATIONS OF ALL UTILITY CROSSINGS BEFORE EXCAVATION OF ROADWAY.

CONTRACTOR SHALL NOTIFY PROPERTY OWNERS AND RESIDENTS A MINIMUM OF 48 HOURS IN ADVANCE OF CONSTRUCTION ACTIVITIES ON OR IN THE VICINITY OF THEIR PROPERTY.

Before You Dig Anywhere In Texas
STOP! CALL 1-800-245-4545

TOLL-FREE OSHA RULE 1926.651
REQUIRES PREVIOUS NOTIFICATION
TEXAS ONE CALL SYSTEM

STATE OF TEXAS
JAMES CHAD TOMPKINS
93839
LICENSED
PROFESSIONAL ENGINEER

THE SEAL APPEARING ON THIS DOCUMENT WAS AUTHORIZED BY JAMES C. TOMPKINS, P.E. 93839 ON NOVEMBER 12, 2024

MIDLAND COUNTY, TEXAS

2025 MIDLAND PAVEMENT MAINTENANCE PROJECT
E CR 97- 2

DESIGN	DRAWN	DATE	PROJECT NO.	SCALE	SHEET #
J.C.T.	I.R.	11/12/24	56486	1" = 80'	C2-25.0

PLOT BY:PROJECTS\ENGINEERING & SURVEY\WEST\MIDLAND\MIDLAND CO. MIDLAND COUNTY PAVING 2025\DRAWINGS\GRADE CR\CR0649 2025 MMPCTCD GRADE C LAYOUT TAB - C2-25.0 CR.P - 3/11/2025 11:42 AM BGAR.AKIS

S CR 1133

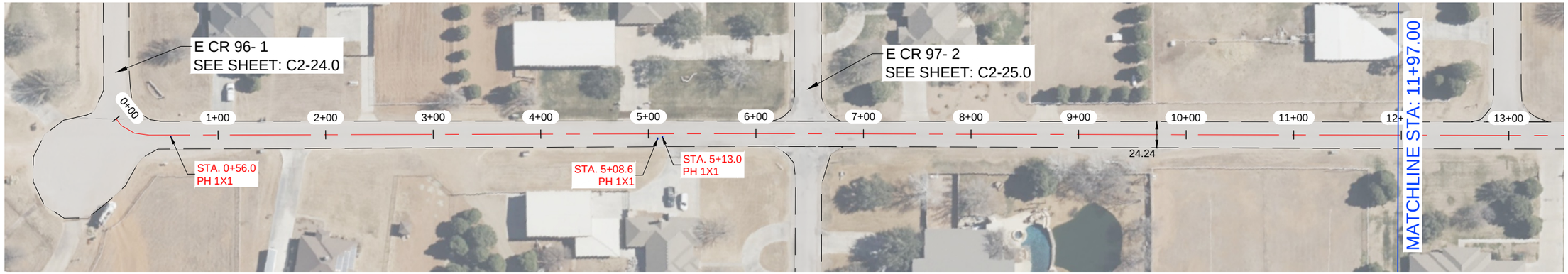

S CR 1133



NOTES:

1.- CONTRACTOR TO AVOID DAMAGING EXISTING DRIVEWAYS MAILBOXES AND OTHER IMPROVEMENTS. LOCATIONS SHOWN ABOVE ARE APPROXIMATE AND CONTRACTOR SHOULD VERIFY LOCATIONS PRIOR TO BIDDING AND CONSTRUCTION.
2.- CONTRACTOR SHALL REPAIR ANY DAMAGE DONE TO EXISTING DRIVEWAYS OR OTHER IMPROVEMENTS AT NO COST TO OWNER.
3.- VIDEO OF EXISTING SITE CONDITION IS RECOMENDED PRIOR TO CONSTRUCTION START.
4.- SEE SHEET C0-0.3 FOR DETAILS.
5.- CONTRACTOR TO PLACE TEMPORARY TABS ALONG EXISTING CENTERLINE AND EDGELINE STRIPING FOR RESTORATION OF ORIGINAL STRIPING.
6.- CONTRACTOR TO PROVIDE DAILY QUANTITIES OF ASPHALT AND AGGREGETE TO VERIFY APPLICATION RATE.

STATE OF TEXAS
JAMES CHAD TOMPKINS
93839
LICENSED
PROFESSIONAL ENGINEER

THE SEAL APPEARING ON THIS DOCUMENT WAS AUTHORIZED BY JAMES C. TOMPKINS, P.E. 93839 ON NOVEMBER 12, 2024

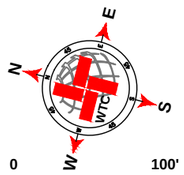

SCALE: 1" = 100'

LEGEND

- EXISTING CENTER LINE
- EXISTING END OF PAVEMENT
- EXISTING CONCRETE
- SEAL COAT AREA
- POTHOLE REPAIR (AS NOTED)

S CR 1133 QUANTITIES

ITEM #	ITEM	QTY.	UNIT
1	SINGLE COURSE SEAL COAT (APPROX.)	7 260	SY
2	STRIPING	2 272	LF
3	SOLID WHITE EDGE LINES		LF

WORK BY OTHERS

ITEM #	ITEM	QTY.	UNIT
1	POTHOLE REPAIR (BY OTHERS)		SY

WTC ENGINEERS I SURVEYORS
WEST TEXAS CONSULTANTS, INC.
ENGINEERS PLANNERS SURVEYORS
405 S.W. 1st. Street | Andrews, TX 79714 |(432) 523-2181
TEXAS REGISTERED ENGINEERING FIRM F-2746
TEXAS REGISTERED SURVEYOR FIRM #100792-00

REVISION DESCRIPTION	REVISION	DATE

LOCATIONS OF UNDERGROUND UTILITIES ARE APPROXIMATE AND MAY NOT INCLUDE ALL UNDERGROUND UTILITIES PRESENT. CONTRACTOR SHALL VERIFY THE LOCATIONS OF ALL UTILITY CROSSINGS BEFORE EXCAVATION OF ROADWAY.

CONTRACTOR SHALL NOTIFY PROPERTY OWNERS AND RESIDENTS A MINIMUM OF 48 HOURS IN ADVANCE OF CONSTRUCTION ACTIVITIES ON OR IN THE VICINITY OF THEIR PROPERTY.

Before You Dig Anywhere In Texas
STOP! CALL 1-800-245-4545

TOLL-FREE OSHA RULE 1926.651
REQUIRES PREVIOUS NOTIFICATION
TEXAS ONE CALL SYSTEM

MIDLAND COUNTY, TEXAS

2025 MIDLAND PAVEMENT MAINTENANCE PROJECT
S CR 1133

DESIGN	DRAWN	DATE	PROJECT NO.	SCALE	SHEET #
J.C.T.	I.R.	11/12/24	56486	1" = 100'	C2-26.0

PLOT: Z:\PROJECTS\ENGINEERING & SURVEY\MIDLAND\MIDLAND\dwg\ - MIDLAND CO. MIDLAND COUNTY PAVING 2025\DRAWINGS\GRADE C\C1726488 (S3) MPMP FCTG\ GRADE C LAYOUT TAB: C2-26.0 S CR 1133 11/12/2024 11:42 AM DGHAP.RIOS

E CR 98

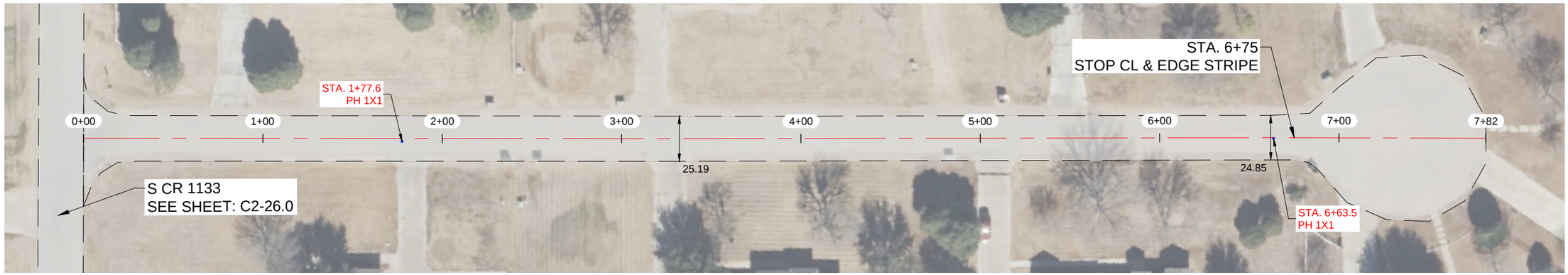

NOTES:

1.- CONTRACTOR TO AVOID DAMAGING EXISTING DRIVEWAYS MAILBOXES AND OTHER IMPROVEMENTS. LOCATIONS SHOWN ABOVE ARE APPROXIMATE AND CONTRACTOR SHOULD VERIFY LOCATIONS PRIOR TO BIDDING AND CONSTRUCTION.
2.- CONTRACTOR SHALL REPAIR ANY DAMAGE DONE TO EXISTING DRIVEWAYS OR OTHER IMPROVEMENTS AT NO COST TO OWNER.
3.- VIDEO OF EXISTING SITE CONDITION IS RECOMENDED PRIOR TO CONSTRUCTION START.
4.- SEE SHEET C0-0.3 FOR DETAILS.
5.- CONTRACTOR TO PLACE TEMPORARY TABS ALONG EXISTING CENTERLINE AND EDGELINE STRIPING FOR RESTORATION OF ORIGINAL STRIPING.
6.- CONTRACTOR TO PROVIDE DAILY QUANTITIES OF ASPHALT AND AGGREGETE TO VERIFY APPLICATION RATE.

STATE OF TEXAS
JAMES CHAD TOMPKINS
93839
LICENSED
PROFESSIONAL ENGINEER

THE SEAL APPEARING ON THIS DOCUMENT WAS AUTHORIZED BY JAMES C. TOMPKINS, P.E. 93839 ON NOVEMBER 12, 2024

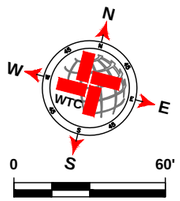

SCALE: 1" = 60'

LEGEND

- EXISTING CENTER LINE
- EXISTING END OF PAVEMENT
- EXISTING CONCRETE
- SEAL COAT AREA
- POTHOLE REPAIR (AS NOTED)

E CR 98 QUANTITIES

ITEM #	ITEM	QTY.	UNIT
1	SINGLE COURSE SEAL COAT (APPROX.)	2 730	SY
2	STRIPING	634	LF
3	SOLID WHITE EDGE LINES		LF

WORK BY OTHERS

ITEM #	ITEM	QTY.	UNIT
1	POTHOLE REPAIR (BY OTHERS)		SY

WTC
ENGINEERS I SURVEYORS
WEST TEXAS CONSULTANTS, INC.
ENGINEERS PLANNERS SURVEYORS
405 S.W. 1st. Street | Andrews, TX 79714 |(432) 523-2181
TEXAS REGISTERED ENGINEERING FIRM F-2746
TEXAS REGISTERED SURVEYOR FIRM #100792-00

REVISION DESCRIPTION	REVISION	DATE

LOCATIONS OF UNDERGROUND UTILITIES ARE APPROXIMATE AND MAY NOT INCLUDE ALL UNDERGROUND UTILITIES PRESENT. CONTRACTOR SHALL VERIFY THE LOCATIONS OF ALL UTILITY CROSSINGS BEFORE EXCAVATION OF ROADWAY.

CONTRACTOR SHALL NOTIFY PROPERTY OWNERS AND RESIDENTS A MINIMUM OF 48 HOURS IN ADVANCE OF CONSTRUCTION ACTIVITIES ON OR IN THE VICINITY OF THEIR PROPERTY.

Before You Dig Anywhere In Texas
STOP! CALL 1-800-245-4545

TOLL-FREE OSHA RULE 1926.651
REQUIRES PREVIOUS NOTIFICATION
TEXAS ONE CALL SYSTEM

MIDLAND COUNTY, TEXAS

2025 MIDLAND PAVEMENT MAINTENANCE PROJECT
E CR 98

DESIGN	DRAWN	DATE	PROJECT NO.	SCALE	SHEET #
J.C.T.	I.R.	11/12/24	56486	1" = 60'	C2-27.0

PLAT: Z:\PROJECTS\ENGINEERING & SURVEYING\TEXAS\MIDLAND\56486 - MIDLAND CO. MIDLAND COUNTY PAVING 2025\DRAWINGS\GRADE C\PCT2\56486 2025 MPMP PCT2.0 GRADE C LAYOUT TAB: C2-27.0 E CR 98-11/12/2024 11:42 AM EDGAR.RIOS

S CR 1129- 1

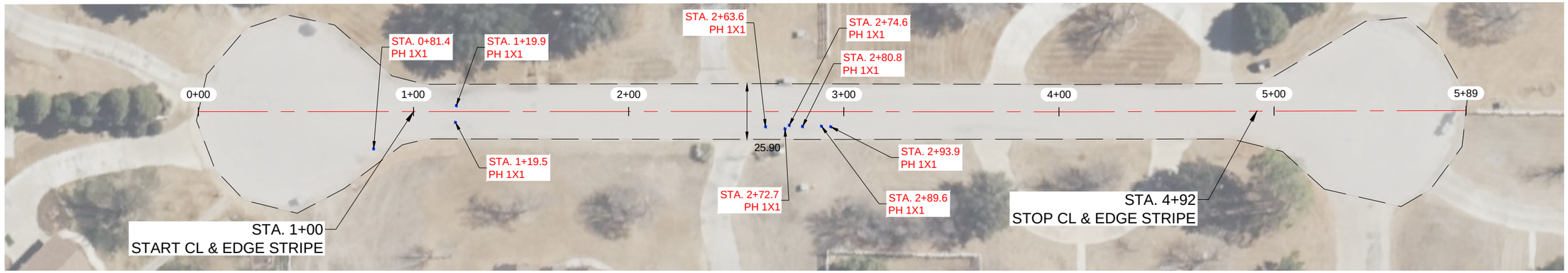

NOTES:

1.- CONTRACTOR TO AVOID DAMAGING EXISTING DRIVEWAYS MAILBOXES AND OTHER IMPROVEMENTS. LOCATIONS SHOWN ABOVE ARE APPROXIMATE AND CONTRACTOR SHOULD VERIFY LOCATIONS PRIOR TO BIDDING AND CONSTRUCTION.
2.- CONTRACTOR SHALL REPAIR ANY DAMAGE DONE TO EXISTING DRIVEWAYS OR OTHER IMPROVEMENTS AT NO COST TO OWNER.
3.- VIDEO OF EXISTING SITE CONDITION IS RECOMENDED PRIOR TO CONSTRUCTION START.
4.- SEE SHEET C0-0.3 FOR DETAILS.
5.- CONTRACTOR TO PLACE TEMPORARY TABS ALONG EXISTING CENTERLINE AND EDGELINE STRIPING FOR RESTORATION OF ORIGINAL STRIPING.
6.- CONTRACTOR TO PROVIDE DAILY QUANTITIES OF ASPHALT AND AGGREGETE TO VERIFY APPLICATION RATE.

STATE OF TEXAS
JAMES CHAD TOMPKINS
93839
LICENSED
PROFESSIONAL ENGINEER

THE SEAL APPEARING ON THIS DOCUMENT WAS AUTHORIZED BY JAMES C. TOMPKINS, P.E. 93839 ON NOVEMBER 12, 2024

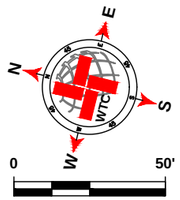

SCALE: 1" = 50'

LEGEND

- EXISTING CENTER LINE
- EXISTING END OF PAVEMENT
- EXISTING CONCRETE
- SEAL COAT AREA
- POTHOLE REPAIR (AS NOTED)

S CR 1129- 1 QUANTITIES

ITEM #	ITEM	QTY.	UNIT
1	SINGLE COURSE SEAL COAT (APPROX.)	2 526	SY
2	STRIPING	492	LF
3	SOLID WHITE EDGE LINES	984	LF

WORK BY OTHERS

ITEM #	ITEM	QTY.	UNIT
1	POTHOLE REPAIR (BY OTHERS)	1.0	SY

WTC
ENGINEERS I SURVEYORS
WEST TEXAS CONSULTANTS, INC.
ENGINEERS PLANNERS SURVEYORS
405 S.W. 1st. Street | Andrews, TX 79714 |(432) 523-2181
TEXAS REGISTERED ENGINEERING FIRM F-2746
TEXAS REGISTERED SURVEYOR FIRM #100792-00

REVISION DESCRIPTION	REVISION	DATE

LOCATIONS OF UNDERGROUND UTILITIES ARE APPROXIMATE AND MAY NOT INCLUDE ALL UNDERGROUND UTILITIES PRESENT. CONTRACTOR SHALL VERIFY THE LOCATIONS OF ALL UTILITY CROSSINGS BEFORE EXCAVATION OF ROADWAY.

CONTRACTOR SHALL NOTIFY PROPERTY OWNERS AND RESIDENTS A MINIMUM OF 48 HOURS IN ADVANCE OF CONSTRUCTION ACTIVITIES ON OR IN THE VICINITY OF THEIR PROPERTY.

Before You Dig Anywhere In Texas
STOP! CALL 1-800-245-4545

TOLL-FREE OSHA RULE 1926.651
REQUIRES PREVIOUS NOTIFICATION
TEXAS ONE CALL SYSTEM

MIDLAND COUNTY, TEXAS

2025 MIDLAND PAVEMENT MAINTENANCE PROJECT
S CR 1129- 1

DESIGN	DRAWN	DATE	PROJECT NO.	SCALE	SHEET #
J.C.T.	I.R.	11/12/24	56486	1" = 50'	C2-28.0

PLAT: Z:\PROJECTS\ENGINEERING & SURVEYING\TEXAS\MIDLAND\56486 - MIDLAND CO. MIDLAND COUNTY PAVING 2025\DRAWINGS\GRADE C\PCT2\56486 2025 MPMP PCT2.0 GRADE C LAYOUT TAB: C2-28.0 S CR 1129- 1 11/12/2024 11:42 AM EDGAR.RIOS

E CR 91

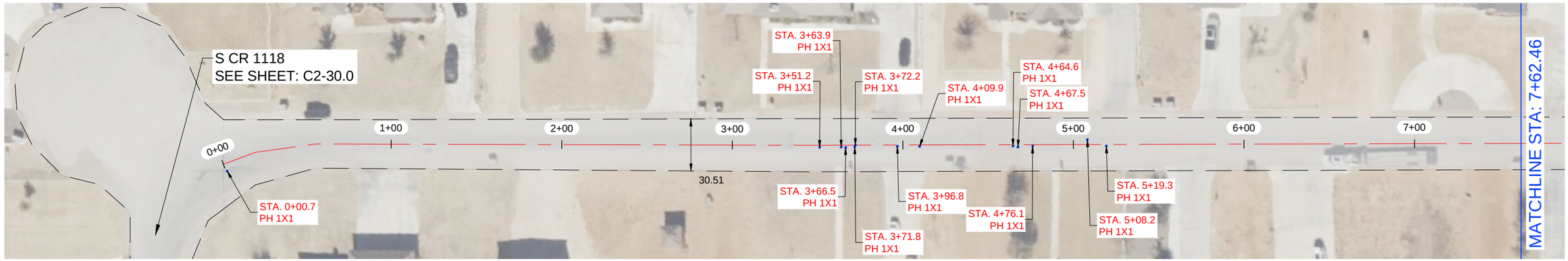

E CR 91

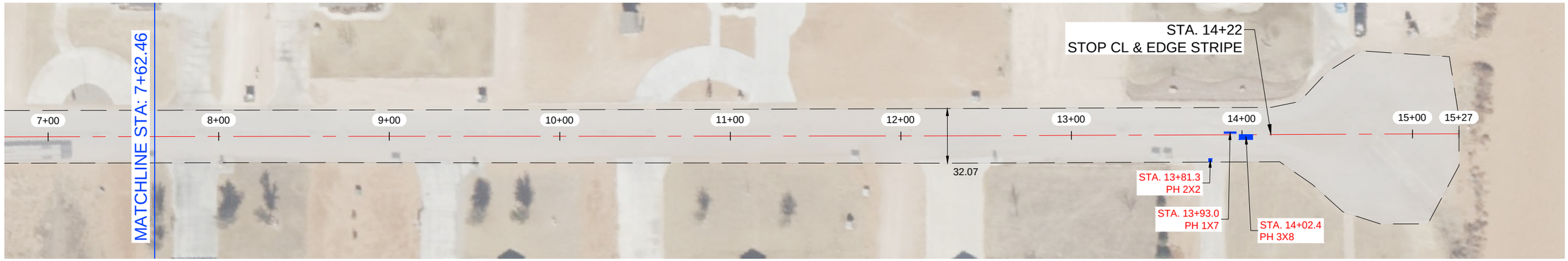

NOTES:

1.- CONTRACTOR TO AVOID DAMAGING EXISTING DRIVEWAYS MAILBOXES AND OTHER IMPROVEMENTS. LOCATIONS SHOWN ABOVE ARE APPROXIMATE AND CONTRACTOR SHOULD VERIFY LOCATIONS PRIOR TO BIDDING AND CONSTRUCTION.
2.- CONTRACTOR SHALL REPAIR ANY DAMAGE DONE TO EXISTING DRIVEWAYS OR OTHER IMPROVEMENTS AT NO COST TO OWNER.
3.- VIDEO OF EXISTING SITE CONDITION IS RECOMENDED PRIOR TO CONSTRUCTION START.
4.- SEE SHEET C0-0.3 FOR DETAILS.
5.- CONTRACTOR TO PLACE TEMPORARY TABS ALONG EXISTING CENTERLINE AND EDGELINE STRIPING FOR RESTORATION OF ORIGINAL STRIPING.
6.- CONTRACTOR TO PROVIDE DAILY QUANTITIES OF ASPHALT AND AGGREGETE TO VERIFY APPLICATION RATE.

STATE OF TEXAS
JAMES CHAD TOMPKINS
93839
LICENSED
PROFESSIONAL ENGINEER

THE SEAL APPEARING ON THIS DOCUMENT WAS AUTHORIZED BY JAMES C. TOMPKINS, P.E. 93839 ON NOVEMBER 12, 2024

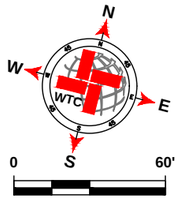

LEGEND

- EXISTING CENTER LINE
- EXISTING END OF PAVEMENT
- EXISTING CONCRETE
- SEAL COAT AREA
- POTHOLE REPAIR (AS NOTED)

E CR 91 QUANTITIES

ITEM #	ITEM	QTY.	UNIT
1	SINGLE COURSE SEAL COAT (APPROX.)	5 863	SY
2	STRIPING	1 350	LF
3	SOLID WHITE EDGE LINES	2 700	LF

WORK BY OTHERS

ITEM #	ITEM	QTY.	UNIT
1	POTHOLE REPAIR (BY OTHERS)	5.44	SY

WTC ENGINEERS I SURVEYORS
WEST TEXAS CONSULTANTS, INC.
ENGINEERS PLANNERS SURVEYORS
405 S.W. 1st. Street | Andrews, TX 79714 |(432) 523-2181
TEXAS REGISTERED ENGINEERING FIRM F-2746
TEXAS REGISTERED SURVEYOR FIRM #100792-00

REVISION DESCRIPTION	REVISION	DATE

LOCATIONS OF UNDERGROUND UTILITIES ARE APPROXIMATE AND MAY NOT INCLUDE ALL UNDERGROUND UTILITIES PRESENT. CONTRACTOR SHALL VERIFY THE LOCATIONS OF ALL UTILITY CROSSINGS BEFORE EXCAVATION OF ROADWAY.

CONTRACTOR SHALL NOTIFY PROPERTY OWNERS AND RESIDENTS A MINIMUM OF 48 HOURS IN ADVANCE OF CONSTRUCTION ACTIVITIES ON OR IN THE VICINITY OF THEIR PROPERTY.

Before You Dig Anywhere In Texas
STOP! CALL 1-800-245-4545

TOLL-FREE OSHA RULE 1926.651
REQUIRES PREVIOUS NOTIFICATION
TEXAS ONE CALL SYSTEM

MIDLAND COUNTY, TEXAS

2025 MIDLAND PAVEMENT MAINTENANCE PROJECT
E CR 91

DESIGN	DRAWN	DATE	PROJECT NO.	SCALE	SHEET #
J.C.T.	I.R.	11/12/24	56486	1" = 60'	C2-29.0

PLOT DATE=>11/12/2024 11:42 AM BY=>RICHARD.RIOS
PLOT SCALE=>1.0000 ' / IN. PLOTTED ON=>ARCH E1 PLOT STYLE TABLE=>WTC.CTB PAGE SETUP=>C2-29.0 LAYOUT TAB=>C2-29.0 DWG=>C:\MY PROJECTS\MIDLAND COUNTY PAVING 2025\DRAWINGS\GRADE C\MCP25GR.dwg

S CR 1118

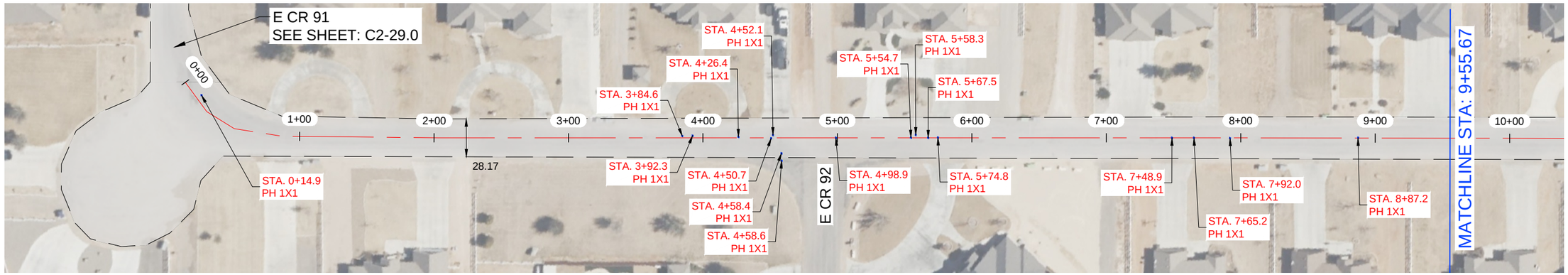

S CR 1118

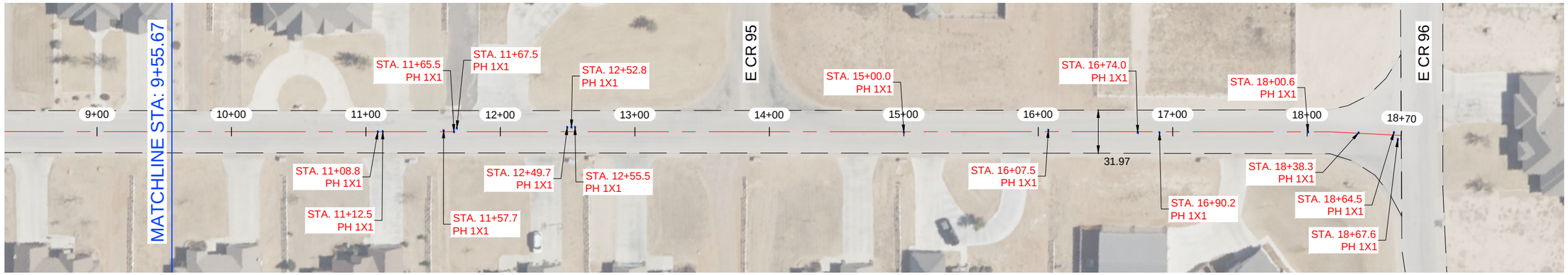

NOTES:

1.- CONTRACTOR TO AVOID DAMAGING EXISTING DRIVEWAYS MAILBOXES AND OTHER IMPROVEMENTS. LOCATIONS SHOWN ABOVE ARE APPROXIMATE AND CONTRACTOR SHOULD VERIFY LOCATIONS PRIOR TO BIDDING AND CONSTRUCTION.
2.- CONTRACTOR SHALL REPAIR ANY DAMAGE DONE TO EXISTING DRIVEWAYS OR OTHER IMPROVEMENTS AT NO COST TO OWNER.
3.- VIDEO OF EXISTING SITE CONDITION IS RECOMENDED PRIOR TO CONSTRUCTION START.
4.- SEE SHEET C0-0.3 FOR DETAILS.
5.- CONTRACTOR TO PLACE TEMPORARY TABS ALONG EXISTING CENTERLINE AND EDGELINE STRIPING FOR RESTORATION OF ORIGINAL STRIPING.
6.- CONTRACTOR TO PROVIDE DAILY QUANTITIES OF ASPHALT AND AGGREGETE TO VERIFY APPLICATION RATE.

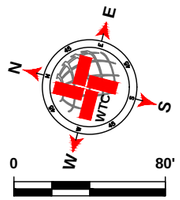

SCALE: 1" = 80'

LEGEND

- EXISTING CENTER LINE
- EXISTING END OF PAVEMENT
- EXISTING CONCRETE
- SEAL COAT AREA
- POTHOLE REPAIR (AS NOTED)

S CR 1118 QUANTITIES

ITEM #	ITEM	QTY.	UNIT
1	SINGLE COURSE SEAL COAT (APPROX.)	7 687	SY
2	STRIPING	1 820	LF
3	SOLID WHITE EDGE LINES	3 640	LF

WORK BY OTHERS

ITEM #	ITEM	QTY.	UNIT
1	POTHOLE REPAIR (BY OTHERS)	3.56	SY

WTC ENGINEERS I SURVEYORS
WEST TEXAS CONSULTANTS, INC.
ENGINEERS PLANNERS SURVEYORS
405 S.W. 1st. Street | Andrews, TX 79714 |(432) 523-2181
TEXAS REGISTERED ENGINEERING FIRM F-2746
TEXAS REGISTERED SURVEYOR FIRM #100792-00

REVISION DESCRIPTION	REVISION	DATE

LOCATIONS OF UNDERGROUND UTILITIES ARE APPROXIMATE AND MAY NOT INCLUDE ALL UNDERGROUND UTILITIES PRESENT. CONTRACTOR SHALL VERIFY THE LOCATIONS OF ALL UTILITY CROSSINGS BEFORE EXCAVATION OF ROADWAY.

CONTRACTOR SHALL NOTIFY PROPERTY OWNERS AND RESIDENTS A MINIMUM OF 48 HOURS IN ADVANCE OF CONSTRUCTION ACTIVITIES ON OR IN THE VICINITY OF THEIR PROPERTY.

Before You Dig Anywhere In Texas
STOP! CALL 1-800-245-4545

TOLL-FREE OSHA RULE 1926.651
REQUIRES PREVIOUS NOTIFICATION
TEXAS ONE CALL SYSTEM

STATE OF TEXAS
JAMES CHAD TOMPKINS
93839
LICENSED
PROFESSIONAL ENGINEER

THE SEAL APPEARING ON THIS DOCUMENT WAS AUTHORIZED BY JAMES C. TOMPKINS, P.E. 93839 ON NOVEMBER 12, 2024

MIDLAND COUNTY, TEXAS

2025 MIDLAND PAVEMENT MAINTENANCE PROJECT
S CR 1118

DESIGN	DRAWN	DATE	PROJECT NO.	SCALE	SHEET #
J.C.T.	I.R.	11/12/24	56486	1" = 80'	C2-30.0

PLOT DATE=>$(date) PLOT BY=>$(whoami) PLOT NAME=>$(basename) XREFS=>$(xrefs) DWG=>C:\PROJECTS\ENGINEERING & SURVEYING\MIDLAND\MIDLAND CO. MIDLAND COUNTY PAVING 2025\DRAWINGS\GRADE C\CT025486 2025 SMMP FCT\2 GRADE C LAYOUT\1 NB C2-30.0 S CR 1118 11/12/2024 10:42 AM EDGAR.ROS

S CR 1128- 1



S CR 1128- 1

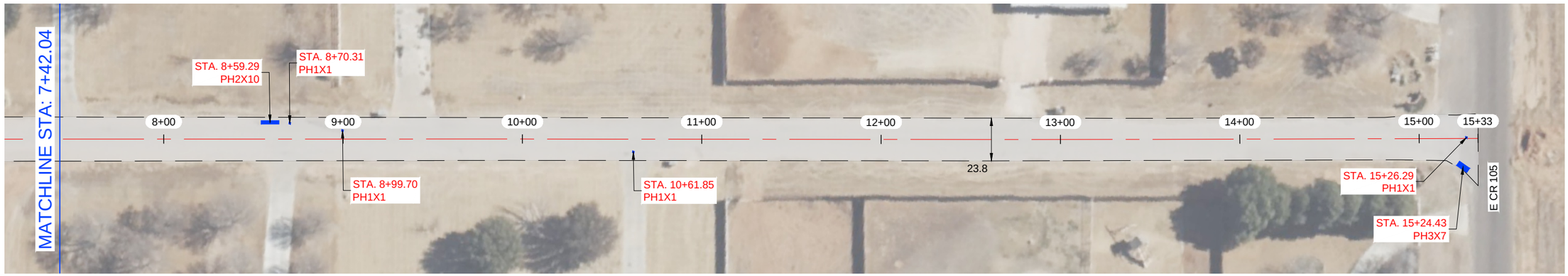

NOTES:

1.- CONTRACTOR TO AVOID DAMAGING EXISTING DRIVEWAYS MAILBOXES AND OTHER IMPROVEMENTS. LOCATIONS SHOWN ABOVE ARE APPROXIMATE AND CONTRACTOR SHOULD VERIFY LOCATIONS PRIOR TO BIDDING AND CONSTRUCTION.
2.- CONTRACTOR SHALL REPAIR ANY DAMAGE DONE TO EXISTING DRIVEWAYS OR OTHER IMPROVEMENTS AT NO COST TO OWNER.
3.- VIDEO OF EXISTING SITE CONDITION IS RECOMENDED PRIOR TO CONSTRUCTION START.
4.- SEE SHEET C0-0.3 FOR DETAILS.
5.- CONTRACTOR TO PLACE TEMPORARY TABS ALONG EXISTING CENTERLINE AND EDGELINE STRIPING FOR RESTORATION OF ORIGINAL STRIPING.
6.- CONTRACTOR TO PROVIDE DAILY QUANTITIES OF ASPHALT AND AGGREGETE TO VERIFY APPLICATION RATE.

STATE OF TEXAS
JAMES CHAD TOMPKINS
93839
LICENSED
PROFESSIONAL ENGINEER

THE SEAL APPEARING ON THIS DOCUMENT WAS AUTHORIZED BY JAMES C. TOMPKINS, P.E. 93839 ON NOVEMBER 12, 2024

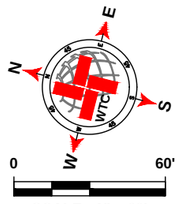

SCALE: 1" = 60'

LEGEND

- EXISTING CENTER LINE
- EXISTING END OF PAVEMENT
- EXISTING CONCRETE
- SEAL COAT AREA
- POTHOLE REPAIR (AS NOTED)

S CR 1128- 1 QUANTITIES

ITEM #	ITEM	QTY.	UNIT
1	SINGLE COURSE SEAL COAT (APPROX.)	4 621	SY
2	STRIPING	1 383	LF
3	SOLID WHITE EDGE LINES		LF

WORK BY OTHERS

ITEM #	ITEM	QTY.	UNIT
1	POTHOLE REPAIR (BY OTHERS)	6.78	SY

WTC ENGINEERS I SURVEYORS
WEST TEXAS CONSULTANTS, INC.
ENGINEERS PLANNERS SURVEYORS
405 S.W. 1st. Street | Andrews, TX 79714 |(432) 523-2181
TEXAS REGISTERED ENGINEERING FIRM F-2746
TEXAS REGISTERED SURVEYOR FIRM #100792-00

REVISION DESCRIPTION	REVISION	DATE

LOCATIONS OF UNDERGROUND UTILITIES ARE APPROXIMATE AND MAY NOT INCLUDE ALL UNDERGROUND UTILITIES PRESENT. CONTRACTOR SHALL VERIFY THE LOCATIONS OF ALL UTILITY CROSSINGS BEFORE EXCAVATION OF ROADWAY

CONTRACTOR SHALL NOTIFY PROPERTY OWNERS AND RESIDENTS A MINIMUM OF 48 HOURS IN ADVANCE OF CONSTRUCTION ACTIVITIES ON OR IN THE VICINITY OF THEIR PROPERTY.

Before You Dig Anywhere In Texas
STOP! CALL 1-800-245-4545

TOLL-FREE OSHA RULE 1926.651 REQUIRES PREVIOUS NOTIFICATION TEXAS ONE CALL SYSTEM

MIDLAND COUNTY, TEXAS

2025 MIDLAND PAVEMENT MAINTENANCE PROJECT
S CR 1128- 1

DESIGN	DRAWN	DATE	PROJECT NO.	SCALE	SHEET #
J.C.T.	I.R.	11/12/24	56486	1" = 60'	C2-31.0

G:\A1 2 PROJECTS\ENGINEERING & SURVEY\PAVEMENT\MIDLAND\DWG\MIDLAND COUNTY PAVING 2025\MIDLAND\GRADE_CPCT25646 2025 MPMP PCT1 GRADE C LAYOUT.TAB CD 2025 CR 1128- 1 10/10/2024 11:43 AM EDGAR.ROS

S CR 1126

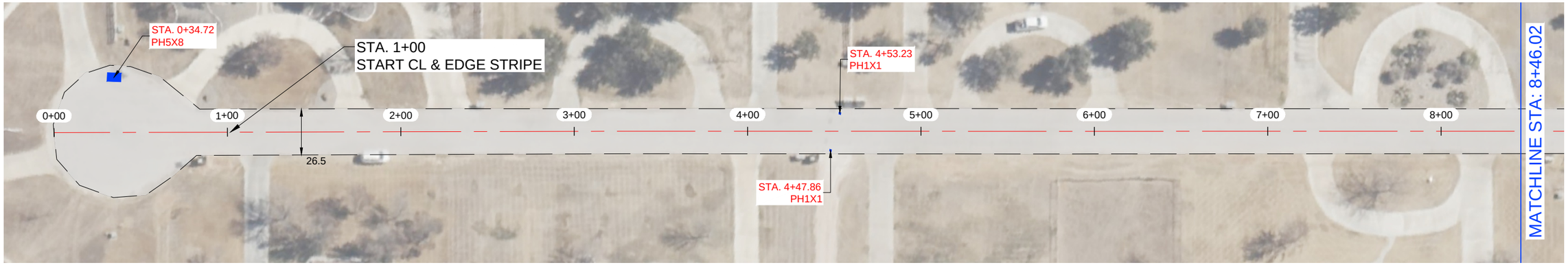

S CR 1126



NOTES:

1.- CONTRACTOR TO AVOID DAMAGING EXISTING DRIVEWAYS MAILBOXES AND OTHER IMPROVEMENTS. LOCATIONS SHOWN ABOVE ARE APPROXIMATE AND CONTRACTOR SHOULD VERIFY LOCATIONS PRIOR TO BIDDING AND CONSTRUCTION.
2.- CONTRACTOR SHALL REPAIR ANY DAMAGE DONE TO EXISTING DRIVEWAYS OR OTHER IMPROVEMENTS AT NO COST TO OWNER.
3.- VIDEO OF EXISTING SITE CONDITION IS RECOMENDED PRIOR TO CONSTRUCTION START.
4.- SEE SHEET C0-0.3 FOR DETAILS.
5.- CONTRACTOR TO PLACE TEMPORARY TABS ALONG EXISTING CENTERLINE AND EDGELINE STRIPING FOR RESTORATION OF ORIGINAL STRIPING.
6.- CONTRACTOR TO PROVIDE DAILY QUANTITIES OF ASPHALT AND AGGREGETE TO VERIFY APPLICATION RATE.

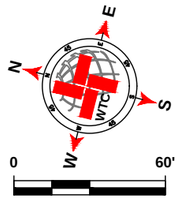

SCALE: 1" = 60'

LEGEND

- EXISTING CENTER LINE
- EXISTING END OF PAVEMENT
- EXISTING CONCRETE
- SEAL COAT AREA
- POTHOLE REPAIR (AS NOTED)

S CR 1126 QUANTITIES

ITEM #	ITEM	QTY.	UNIT
1	SINGLE COURSE SEAL COAT (APPROX.)	5 281	SY
2	STRIPING	1 600	LF
3	SOLID WHITE EDGE LINES	3 200	LF

WORK BY OTHERS

ITEM #	ITEM	QTY.	UNIT
1	POTHOLE REPAIR (BY OTHERS)	5	SY

WTC ENGINEERS I SURVEYORS

WEST TEXAS CONSULTANTS, INC.
ENGINEERS PLANNERS SURVEYORS
405 S.W. 1st. Street | Andrews, TX 79714 |(432) 523-2181
TEXAS REGISTERED ENGINEERING FIRM F-2746
TEXAS REGISTERED SURVEYOR FIRM #100792-00

REVISION DESCRIPTION	REVISION	DATE

LOCATIONS OF UNDERGROUND UTILITIES ARE APPROXIMATE AND MAY NOT INCLUDE ALL UNDERGROUND UTILITIES PRESENT. CONTRACTOR SHALL VERIFY THE LOCATIONS OF ALL UTILITY CROSSINGS BEFORE EXCAVATION OF ROADWAY.

CONTRACTOR SHALL NOTIFY PROPERTY OWNERS AND RESIDENTS A MINIMUM OF 48 HOURS IN ADVANCE OF CONSTRUCTION ACTIVITIES ON OR IN THE VICINITY OF THEIR PROPERTY.

Before You Dig Anywhere In Texas
STOP! CALL 1-800-245-4545

TOLL-FREE OSHA RULE 1926.651
REQUIRES PREVIOUS NOTIFICATION
TEXAS ONE CALL SYSTEM

STATE OF TEXAS
JAMES CHAD TOMPKINS
93839
LICENSED
PROFESSIONAL ENGINEER

THE SEAL APPEARING ON THIS DOCUMENT WAS AUTHORIZED BY JAMES C. TOMPKINS, P.E. 93839 ON NOVEMBER 12, 2024

MIDLAND COUNTY, TEXAS

2025 MIDLAND PAVEMENT MAINTENANCE PROJECT
S CR 1126

DESIGN	DRAWN	DATE	PROJECT NO.	SCALE	SHEET #
J.C.T.	I.R.	11/12/24	56486	1" = 60'	C2-32.0

PLOT BY:ROBERTSON,ERIKA & SURVEYPATH:X:\MIDLAND\PROJ\56486 - MIDLAND CO. MIDLAND COUNTY PAVING 2025\DRAWINGS\PACE CIVIL\TEXAS\56486 2025 MIDLAND PCR\11 GRADE C LAYOUT\56486 C2-32.0 CR 1126 11-12-2024 11:40 AM EDGAR.ROS

E CR 102- 1



E CR 102- 1



NOTES:

1.- CONTRACTOR TO AVOID DAMAGING EXISTING DRIVEWAYS MAILBOXES AND OTHER IMPROVEMENTS. LOCATIONS SHOWN ABOVE ARE APPROXIMATE AND CONTRACTOR SHOULD VERIFY LOCATIONS PRIOR TO BIDDING AND CONSTRUCTION.
2.- CONTRACTOR SHALL REPAIR ANY DAMAGE DONE TO EXISTING DRIVEWAYS OR OTHER IMPROVEMENTS AT NO COST TO OWNER.
3.- VIDEO OF EXISTING SITE CONDITION IS RECOMENDED PRIOR TO CONSTRUCTION START.
4.- SEE SHEET C0-0.3 FOR DETAILS.
5.- CONTRACTOR TO PLACE TEMPORARY TABS ALONG EXISTING CENTERLINE AND EDGELINE STRIPING FOR RESTORATION OF ORIGINAL STRIPING.
6.- CONTRACTOR TO PROVIDE DAILY QUANTITIES OF ASPHALT AND AGGREGETE TO VERIFY APPLICATION RATE.

STATE OF TEXAS
JAMES CHAD TOMPKINS
93839
LICENSED
PROFESSIONAL ENGINEER

THE SEAL APPEARING ON THIS DOCUMENT WAS AUTHORIZED BY JAMES C. TOMPKINS, P.E. 93839 ON NOVEMBER 12, 2024

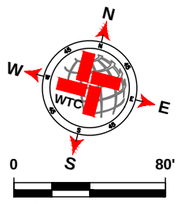

SCALE: 1" = 80'

LEGEND

- EXISTING CENTER LINE
- EXISTING END OF PAVEMENT
- EXISTING CONCRETE
- SEAL COAT AREA
- POTHOLE REPAIR (AS NOTED)

E CR 102- 1 QUANTITIES

ITEM #	ITEM	QTY.	UNIT
1	SINGLE COURSE SEAL COAT (APPROX.)	6 572	SY
2	STRIPING	1 619	LF
3	SOLID WHITE EDGE LINES	3 238	LF

WORK BY OTHERS

ITEM #	ITEM	QTY.	UNIT
1	POTHOLE REPAIR (BY OTHERS)	35.33	SY

WTC ENGINEERS I SURVEYORS
WEST TEXAS CONSULTANTS, INC.
ENGINEERS PLANNERS SURVEYORS
405 S.W. 1st. Street | Andrews, TX 79714 |(432) 523-2181
TEXAS REGISTERED ENGINEERING FIRM F-2746
TEXAS REGISTERED SURVEYOR FIRM #100792-00

REVISION DESCRIPTION	REVISION	DATE

LOCATIONS OF UNDERGROUND UTILITIES ARE APPROXIMATE AND MAY NOT INCLUDE ALL UNDERGROUND UTILITIES PRESENT. CONTRACTOR SHALL VERIFY THE LOCATIONS OF ALL UTILITY CROSSINGS BEFORE EXCAVATION OF ROADWAY

CONTRACTOR SHALL NOTIFY PROPERTY OWNERS AND RESIDENTS A MINIMUM OF 48 HOURS IN ADVANCE OF CONSTRUCTION ACTIVITIES ON OR IN THE VICINITY OF THEIR PROPERTY.

Before You Dig Anywhere In Texas
STOP! CALL 1-800-245-4545

TOLL-FREE OSHA RULE 1926.651
REQUIRES PREVIOUS NOTIFICATION
TEXAS ONE CALL SYSTEM

MIDLAND COUNTY, TEXAS

2025 MIDLAND PAVEMENT MAINTENANCE PROJECT
E CR 102- 1

DESIGN	DRAWN	DATE	PROJECT NO.	SCALE	SHEET #
J.C.T.	I.R.	11/12/24	56486	1" = 80'	C2-33.0

P:\PT\PROJECTS\ENGINEERING & SURVEY\SITE\ROADWORK\MIDLAND CO. MIDLAND COUNTY PAVING 2025\ENGR\ROG\GRADE C\PCT2\SHEETS 2025 MPMP PCT2 GRADE C LAYOUT.TAB, C2-33.0 E CR 102- 1, 11/12/2024 11:53 AM, EDGAR ROS

S CR 1120



S CR 1120



NOTES:

1.- CONTRACTOR TO AVOID DAMAGING EXISTING DRIVEWAYS MAILBOXES AND OTHER IMPROVEMENTS. LOCATIONS SHOWN ABOVE ARE APPROXIMATE AND CONTRACTOR SHOULD VERIFY LOCATIONS PRIOR TO BIDDING AND CONSTRUCTION.
2.- CONTRACTOR SHALL REPAIR ANY DAMAGE DONE TO EXISTING DRIVEWAYS OR OTHER IMPROVEMENTS AT NO COST TO OWNER.
3.- VIDEO OF EXISTING SITE CONDITION IS RECOMENDED PRIOR TO CONSTRUCTION START.
4.- SEE SHEET C0-0.3 FOR DETAILS.
5.- CONTRACTOR TO PLACE TEMPORARY TABS ALONG EXISTING CENTERLINE AND EDGELINE STRIPING FOR RESTORATION OF ORIGINAL STRIPING.
6.- CONTRACTOR TO PROVIDE DAILY QUANTITIES OF ASPHALT AND AGGREGETE TO VERIFY APPLICATION RATE.

STATE OF TEXAS
JAMES CHAD TOMPKINS
93839
LICENSED
PROFESSIONAL ENGINEER

THE SEAL APPEARING ON THIS DOCUMENT WAS AUTHORIZED BY JAMES C. TOMPKINS, P.E. 93839 ON NOVEMBER 12, 2024

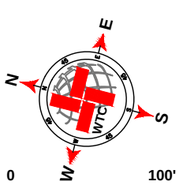

SCALE: 1" = 100'

LEGEND

- EXISTING CENTER LINE
- EXISTING END OF PAVEMENT
- EXISTING CONCRETE
- SEAL COAT AREA
- POTHOLE REPAIR (AS NOTED)

S CR 1120 QUANTITIES

ITEM #	ITEM	QTY.	UNIT
1	SINGLE COURSE SEAL COAT (APPROX.)	7 036	SY
2	STRIPING	2 430	LF
3	SOLID WHITE EDGE LINES	4 860	LF

WORK BY OTHERS

ITEM #	ITEM	QTY.	UNIT
1	POTHOLE REPAIR (BY OTHERS)	0.78	SY

WTC
ENGINEERS I SURVEYORS
WEST TEXAS CONSULTANTS, INC.
ENGINEERS PLANNERS SURVEYORS
405 S.W. 1st. Street | Andrews, TX 79714 |(432) 523-2181
TEXAS REGISTERED ENGINEERING FIRM F-2746
TEXAS REGISTERED SURVEYOR FIRM #100792-00

REVISION DESCRIPTION	REVISION	DATE

LOCATIONS OF UNDERGROUND UTILITIES ARE APPROXIMATE AND MAY NOT INCLUDE ALL UNDERGROUND UTILITIES PRESENT. CONTRACTOR SHALL VERIFY THE LOCATIONS OF ALL UTILITY CROSSINGS BEFORE EXCAVATION OF ROADWAY.

CONTRACTOR SHALL NOTIFY PROPERTY OWNERS AND RESIDENTS A MINIMUM OF 48 HOURS IN ADVANCE OF CONSTRUCTION ACTIVITIES ON OR IN THE VICINITY OF THEIR PROPERTY.

Before You Dig Anywhere In Texas
STOP! CALL 1-800-245-4545

TOLL-FREE OSHA RULE 1926.651
REQUIRES PREVIOUS NOTIFICATION
TEXAS ONE CALL SYSTEM

MIDLAND COUNTY, TEXAS

2025 MIDLAND PAVEMENT MAINTENANCE PROJECT
S CR 1120

DESIGN	DRAWN	DATE	PROJECT NO.	SCALE	SHEET #
J.C.T.	I.R.	11/12/24	56486	1" = 100'	C2-34.0

PLAT: Z:\PROJECTS\ENGINEERING & SURVEYING\TEXAS\MIDLAND\56486 - MIDLAND CO. MIDLAND COUNTY PAVING 2025\DRAWINGS\GRADE C\PCT2\56486 2025 MPMP PCT2.1 GRADE C LAYOUT TAB: C2-35.0 S CR 1120-11/12/2024 11:43 AM EDGAR.RIOS

S CR 1120



S CR 1120

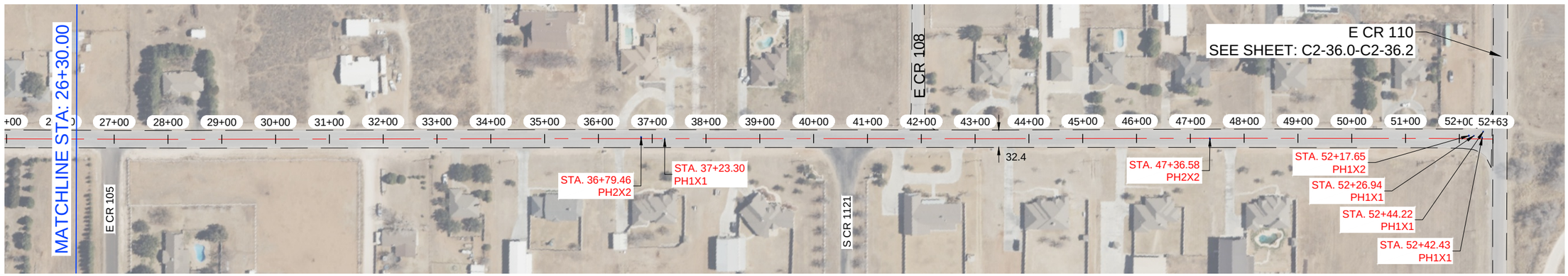

NOTES:

1.- CONTRACTOR TO AVOID DAMAGING EXISTING DRIVEWAYS MAILBOXES AND OTHER IMPROVEMENTS. LOCATIONS SHOWN ABOVE ARE APPROXIMATE AND CONTRACTOR SHOULD VERIFY LOCATIONS PRIOR TO BIDDING AND CONSTRUCTION.
2.- CONTRACTOR SHALL REPAIR ANY DAMAGE DONE TO EXISTING DRIVEWAYS OR OTHER IMPROVEMENTS AT NO COST TO OWNER.
3.- VIDEO OF EXISTING SITE CONDITION IS RECOMENDED PRIOR TO CONSTRUCTION START.
4.- SEE SHEET C0-0.3 FOR DETAILS.
5.- CONTRACTOR TO PLACE TEMPORARY TABS ALONG EXISTING CENTERLINE AND EDGELINE STRIPING FOR RESTORATION OF ORIGINAL STRIPING.
6.- CONTRACTOR TO PROVIDE DAILY QUANTITIES OF ASPHALT AND AGGREGETE TO VERIFY APPLICATION RATE.

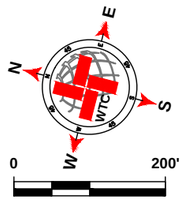

SCALE: 1" = 200'

LEGEND

- EXISTING CENTER LINE
- EXISTING END OF PAVEMENT
- EXISTING CONCRETE
- SEAL COAT AREA
- POTHOLE REPAIR (AS NOTED)

S CR 1120 QUANTITIES

ITEM #	ITEM	QTY.	UNIT
1	SINGLE COURSE SEAL COAT (APPROX.)	19 944	SY
2	STRIPING	5 213	LF
3	SOLID WHITE EDGE LINES	10 426	LF

WORK BY OTHERS

ITEM #	ITEM	QTY.	UNIT
1	POTHOLE REPAIR (BY OTHERS)	2.22	SY

WTC ENGINEERS I SURVEYORS

WEST TEXAS CONSULTANTS, INC.
ENGINEERS PLANNERS SURVEYORS
405 S.W. 1st. Street | Andrews, TX 79714 |(432) 523-2181
TEXAS REGISTERED ENGINEERING FIRM F-2746
TEXAS REGISTERED SURVEYOR FIRM #100792-00

REVISION DESCRIPTION	REVISION	DATE

LOCATIONS OF UNDERGROUND UTILITIES ARE APPROXIMATE AND MAY NOT INCLUDE ALL UNDERGROUND UTILITIES PRESENT. CONTRACTOR SHALL VERIFY THE LOCATIONS OF ALL UTILITY CROSSINGS BEFORE EXCAVATION OF ROADWAY.

CONTRACTOR SHALL NOTIFY PROPERTY OWNERS AND RESIDENTS A MINIMUM OF 48 HOURS IN ADVANCE OF CONSTRUCTION ACTIVITIES ON OR IN THE VICINITY OF THEIR PROPERTY.

Before You Dig Anywhere In Texas
STOP! CALL 1-800-245-4545

TOLL-FREE OSHA RULE 1926.651
REQUIRES PREVIOUS NOTIFICATION
TEXAS ONE CALL SYSTEM

STATE OF TEXAS
JAMES CHAD TOMPKINS
93839
LICENSED
PROFESSIONAL ENGINEER

THE SEAL APPEARING ON THIS DOCUMENT WAS AUTHORIZED BY JAMES C. TOMPKINS, P.E. 93839 ON NOVEMBER 12, 2024

MIDLAND COUNTY, TEXAS

2025 MIDLAND PAVEMENT MAINTENANCE PROJECT
S CR 1120

DESIGN	DRAWN	DATE	PROJECT NO.	SCALE	SHEET #
J.C.T.	I.R.	11/12/24	56486	1" = 200'	C2-35.0

PLOT TIME/DATE=8/29/2024 11:42 AM USER=JKOS FILE NAME=K:\MIDLAND\ROADWAY\PROJECTS\2025 MIDLAND COUNTY PAVING\2025PAVINGGRADE CHCT\S CR 1120 S CR 1120 GRADE C.DWG XREF=C:\1 GRADE C.CHTOT.TAB

E CR 110

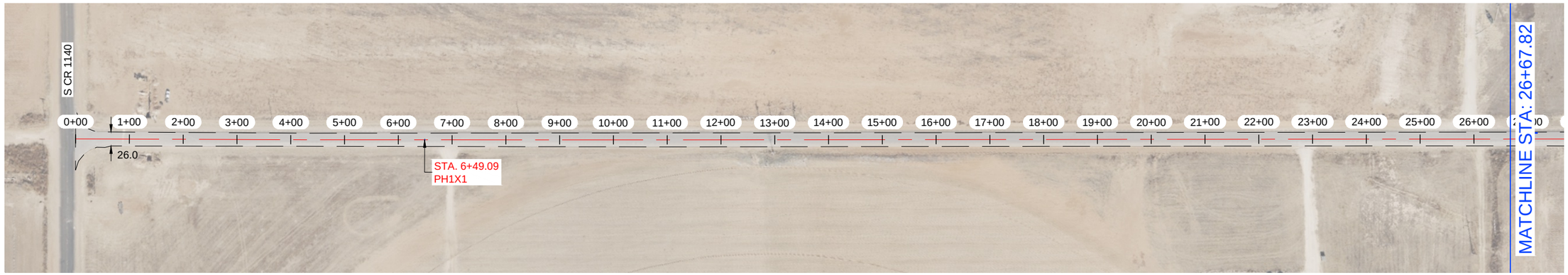

E CR 110





THE SEAL APPEARING ON THIS DOCUMENT WAS AUTHORIZED BY JAMES C. TOMPKINS, P.E. 93839 ON NOVEMBER 12, 2024

NOTES:

1.- CONTRACTOR TO AVOID DAMAGING EXISTING DRIVEWAYS MAILBOXES AND OTHER IMPROVEMENTS. LOCATIONS SHOWN ABOVE ARE APPROXIMATE AND CONTRACTOR SHOULD VERIFY LOCATIONS PRIOR TO BIDDING AND CONSTRUCTION.
2.- CONTRACTOR SHALL REPAIR ANY DAMAGE DONE TO EXISTING DRIVEWAYS OR OTHER IMPROVEMENTS AT NO COST TO OWNER.
3.- VIDEO OF EXISTING SITE CONDITION IS RECOMENDED PRIOR TO CONSTRUCTION START.
4.- SEE SHEET C0-0.3 FOR DETAILS.
5.- CONTRACTOR TO PLACE TEMPORARY TABS ALONG EXISTING CENTERLINE AND EDGELINE STRIPING FOR RESTORATION OF ORIGINAL STRIPING.
6.- CONTRACTOR TO PROVIDE DAILY QUANTITIES OF ASPHALT AND AGGREGETE TO VERIFY APPLICATION RATE.

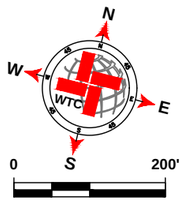

SCALE: 1" = 200'

LEGEND

- EXISTING CENTER LINE
- EXISTING END OF PAVEMENT
- EXISTING CONCRETE
- SEAL COAT AREA
- POTHOLE REPAIR (AS NOTED)

E CR 110 QUANTITIES

ITEM #	ITEM	QTY.	UNIT
1	SINGLE COURSE SEAL COAT (APPROX.)	46 212	SY
2	STRIPING	15 860	LF
3	SOLID WHITE EDGE LINES		LF

WORK BY OTHERS

ITEM #	ITEM	QTY.	UNIT
1	POTHOLE REPAIR (BY OTHERS)	23.11	SY

WTC
ENGINEERS I SURVEYORS
WEST TEXAS CONSULTANTS, INC.
ENGINEERS PLANNERS SURVEYORS
405 S.W. 1st. Street | Andrews, TX 79714 |(432) 523-2181
TEXAS REGISTERED ENGINEERING FIRM F-2746
TEXAS REGISTERED SURVEYOR FIRM #100792-00

REVISION DESCRIPTION	REVISION	DATE

LOCATIONS OF UNDERGROUND UTILITIES ARE APPROXIMATE AND MAY NOT INCLUDE ALL UNDERGROUND UTILITIES PRESENT. CONTRACTOR SHALL VERIFY THE LOCATIONS OF ALL UTILITY CROSSINGS BEFORE EXCAVATION OF ROADWAY.

CONTRACTOR SHALL NOTIFY PROPERTY OWNERS AND RESIDENTS A MINIMUM OF 48 HOURS IN ADVANCE OF CONSTRUCTION ACTIVITIES ON OR IN THE VICINITY OF THEIR PROPERTY.

Before You Dig Anywhere In Texas
STOP! CALL 1-800-245-4545

TOLL-FREE OSHA RULE 1926.651 REQUIRES PREVIOUS NOTIFICATION TEXAS ONE CALL SYSTEM

MIDLAND COUNTY, TEXAS

2025 MIDLAND PAVEMENT MAINTENANCE PROJECT
E CR 110

DESIGN	DRAWN	DATE	PROJECT NO.	SCALE	SHEET #
J.C.T.	I.R.	11/12/24	56486	1" = 200'	C2-36.0

E CR 110



E CR 110

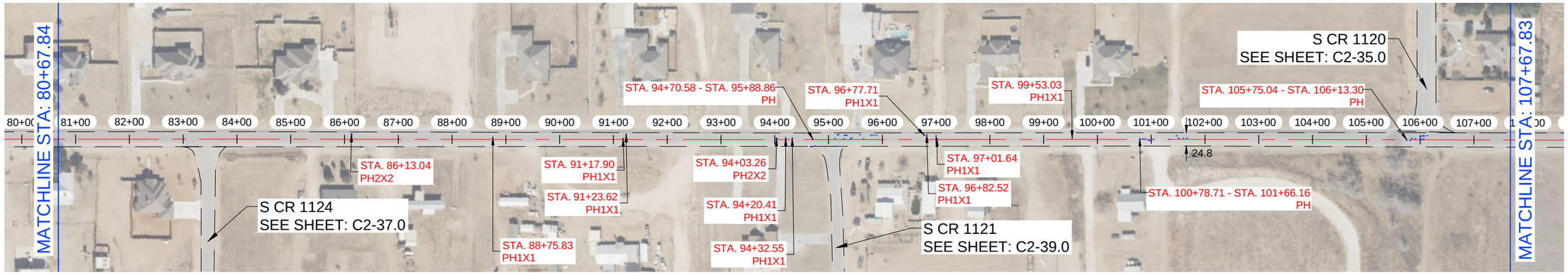

NOTES:

1.- CONTRACTOR TO AVOID DAMAGING EXISTING DRIVEWAYS MAILBOXES AND OTHER IMPROVEMENTS. LOCATIONS SHOWN ABOVE ARE APPROXIMATE AND CONTRACTOR SHOULD VERIFY LOCATIONS PRIOR TO BIDDING AND CONSTRUCTION.
2.- CONTRACTOR SHALL REPAIR ANY DAMAGE DONE TO EXISTING DRIVEWAYS OR OTHER IMPROVEMENTS AT NO COST TO OWNER.
3.- VIDEO OF EXISTING SITE CONDITION IS RECOMENDED PRIOR TO CONSTRUCTION START.
4.- SEE SHEET C0-0.3 FOR DETAILS.
5.- CONTRACTOR TO PLACE TEMPORARY TABS ALONG EXISTING CENTERLINE AND EDGELINE STRIPING FOR RESTORATION OF ORIGINAL STRIPING.
6.- CONTRACTOR TO PROVIDE DAILY QUANTITIES OF ASPHALT AND AGGREGETE TO VERIFY APPLICATION RATE.

STATE OF TEXAS
JAMES CHAD TOMPKINS
93839
LICENSED
PROFESSIONAL ENGINEER

THE SEAL APPEARING ON THIS DOCUMENT WAS AUTHORIZED BY JAMES C. TOMPKINS, P.E. 93839 ON NOVEMBER 12, 2024

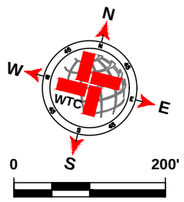

SCALE: 1" = 200'

LEGEND

- EXISTING CENTER LINE
- EXISTING END OF PAVEMENT
- EXISTING CONCRETE
- SEAL COAT AREA
- POTHOLE REPAIR (AS NOTED)

E CR 110 QUANTITIES

ITEM #	ITEM	QTY.	UNIT
1	SINGLE COURSE SEAL COAT (APPROX.)	SEE C2-39.0	SY
2	STRIPING		LF
3	SOLID WHITE EDGE LINES		LF

WORK BY OTHERS

ITEM #	ITEM	QTY.	UNIT
1	POTHOLE REPAIR (BY OTHERS)		SY

WTC ENGINEERS I SURVEYORS
WEST TEXAS CONSULTANTS, INC.
ENGINEERS PLANNERS SURVEYORS
405 S.W. 1st. Street | Andrews, TX 79714 |(432) 523-2181
TEXAS REGISTERED ENGINEERING FIRM F-2746
TEXAS REGISTERED SURVEYOR FIRM #100792-00

REVISION DESCRIPTION	REVISION	DATE

LOCATIONS OF UNDERGROUND UTILITIES ARE APPROXIMATE AND MAY NOT INCLUDE ALL UNDERGROUND UTILITIES PRESENT. CONTRACTOR SHALL VERIFY THE LOCATIONS OF ALL UTILITY CROSSINGS BEFORE EXCAVATION OF ROADWAY.

CONTRACTOR SHALL NOTIFY PROPERTY OWNERS AND RESIDENTS A MINIMUM OF 48 HOURS IN ADVANCE OF CONSTRUCTION ACTIVITIES ON OR IN THE VICINITY OF THEIR PROPERTY.

Before You Dig Anywhere In Texas
STOP! CALL 1-800-245-4545

TOLL-FREE OSHA RULE 1926.651
REQUIRES PREVIOUS NOTIFICATION
TEXAS ONE CALL SYSTEM

MIDLAND COUNTY, TEXAS

2025 MIDLAND PAVEMENT MAINTENANCE PROJECT
E CR 110

DESIGN	DRAWN	DATE	PROJECT NO.	SCALE	SHEET #
J.C.T.	I.R.	11/12/24	56486	1" = 200'	C2-36.1

P:\PT 2\PROJECTS\ENGINEERING & SURVEY\NOTES\MIDLAND\SHEETS - MIDLAND CO. MIDLAND COUNTY PAVING 2025\DRAWINGS\GRADE C\PCT2\SHEETS 2025 MPMP PCT2 GRADE C LAYOUT.TAB, C2-36.1 E CR 110 11/12/2024 11:43 AM EDGAR.ROS

E CR 110



E CR 110



NOTES:

1.- CONTRACTOR TO AVOID DAMAGING EXISTING DRIVEWAYS MAILBOXES AND OTHER IMPROVEMENTS. LOCATIONS SHOWN ABOVE ARE APPROXIMATE AND CONTRACTOR SHOULD VERIFY LOCATIONS PRIOR TO BIDDING AND CONSTRUCTION.
2.- CONTRACTOR SHALL REPAIR ANY DAMAGE DONE TO EXISTING DRIVEWAYS OR OTHER IMPROVEMENTS AT NO COST TO OWNER.
3.- VIDEO OF EXISTING SITE CONDITION IS RECOMENDED PRIOR TO CONSTRUCTION START.
4.- SEE SHEET C0-0.3 FOR DETAILS.
5.- CONTRACTOR TO PLACE TEMPORARY TABS ALONG EXISTING CENTERLINE AND EDGELINE STRIPING FOR RESTORATION OF ORIGINAL STRIPING.
6.- CONTRACTOR TO PROVIDE DAILY QUANTITIES OF ASPHALT AND AGGREGETE TO VERIFY APPLICATION RATE.

STATE OF TEXAS
JAMES CHAD TOMPKINS
93839
LICENSED
PROFESSIONAL ENGINEER

THE SEAL APPEARING ON THIS DOCUMENT WAS AUTHORIZED BY JAMES C. TOMPKINS, P.E. 93839 ON NOVEMBER 12, 2024

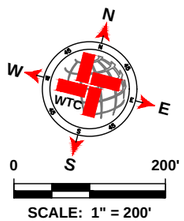

LEGEND

- EXISTING CENTER LINE
- EXISTING END OF PAVEMENT
- EXISTING CONCRETE
- SEAL COAT AREA
- POTHOLE REPAIR (AS NOTED)

E CR 110 QUANTITIES

ITEM #	ITEM	QTY.	UNIT
1	SINGLE COURSE SEAL COAT (APPROX.)	SEE C2-39.0	SY
2	STRIPING		LF
3	SOLID WHITE EDGE LINES		LF

WORK BY OTHERS

ITEM #	ITEM	QTY.	UNIT
1	POTHOLE REPAIR (BY OTHERS)		SY

WTC ENGINEERS I SURVEYORS
WEST TEXAS CONSULTANTS, INC.
ENGINEERS PLANNERS SURVEYORS
405 S.W. 1st. Street | Andrews, TX 79714 |(432) 523-2181
TEXAS REGISTERED ENGINEERING FIRM F-2746
TEXAS REGISTERED SURVEYOR FIRM #100792-00

REVISION DESCRIPTION	REVISION	DATE

LOCATIONS OF UNDERGROUND UTILITIES ARE APPROXIMATE AND MAY NOT INCLUDE ALL UNDERGROUND UTILITIES PRESENT. CONTRACTOR SHALL VERIFY THE LOCATIONS OF ALL UTILITY CROSSINGS BEFORE EXCAVATION OF ROADWAY.

CONTRACTOR SHALL NOTIFY PROPERTY OWNERS AND RESIDENTS A MINIMUM OF 48 HOURS IN ADVANCE OF CONSTRUCTION ACTIVITIES ON OR IN THE VICINITY OF THEIR PROPERTY.

Before You Dig Anywhere In Texas
STOP! CALL 1-800-245-4545

TOLL-FREE OSHA RULE 1926.651
REQUIRES PREVIOUS NOTIFICATION
TEXAS ONE CALL SYSTEM

MIDLAND COUNTY, TEXAS

2025 MIDLAND PAVEMENT MAINTENANCE PROJECT
E CR 110

DESIGN	DRAWN	DATE	PROJECT NO.	SCALE	SHEET #
J.C.T.	I.R.	11/12/24	56486	1" = 200'	C2-36.2

PLOT BY: C:\PROJECTS\ENGINEERING & SURVEY\PROJECTS\MIDLAND\MIDLAND\MIDLAND CO. MIDLAND COUNTY PAVING 2025\DRAWINGS\GRADE C\CTD56486 2025 MIDMP FCT21 GRADE C-1 A1 PCKT.TAB, C2-36.2 E CR 110 11/12/2024 11:45 AM EDGAR.AMOS

S CR 1124

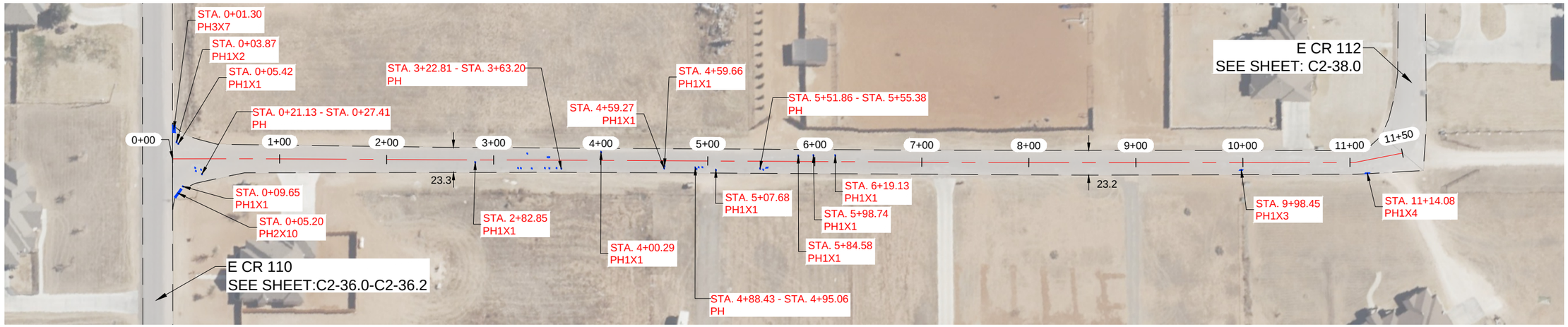

NOTES:

1.- CONTRACTOR TO AVOID DAMAGING EXISTING DRIVEWAYS MAILBOXES AND OTHER IMPROVEMENTS. LOCATIONS SHOWN ABOVE ARE APPROXIMATE AND CONTRACTOR SHOULD VERIFY LOCATIONS PRIOR TO BIDDING AND CONSTRUCTION.
2.- CONTRACTOR SHALL REPAIR ANY DAMAGE DONE TO EXISTING DRIVEWAYS OR OTHER IMPROVEMENTS AT NO COST TO OWNER.
3.- VIDEO OF EXISTING SITE CONDITION IS RECOMENDED PRIOR TO CONSTRUCTION START.
4.- SEE SHEET C0-0.3 FOR DETAILS.
5.- CONTRACTOR TO PLACE TEMPORARY TABS ALONG EXISTING CENTERLINE AND EDGELINE STRIPING FOR RESTORATION OF ORIGINAL STRIPING.
6.- CONTRACTOR TO PROVIDE DAILY QUANTITIES OF ASPHALT AND AGGREGETE TO VERIFY APPLICATION RATE.

STATE OF TEXAS
JAMES CHAD TOMPKINS
93839
LICENSED
PROFESSIONAL ENGINEER

THE SEAL APPEARING ON THIS DOCUMENT WAS AUTHORIZED BY JAMES C. TOMPKINS, P.E. 93839 ON NOVEMBER 12, 2024

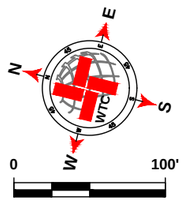

SCALE: 1" = 100'

LEGEND

- EXISTING CENTER LINE
- EXISTING END OF PAVEMENT
- EXISTING CONCRETE
- SEAL COAT AREA
- POTHOLE REPAIR (AS NOTED)

S CR 1124 QUANTITIES

ITEM #	ITEM	QTY.	UNIT
1	SINGLE COURSE SEAL COAT (APPROX.)	3 098	SY
2	STRIPING	1 125	LF
3	SOLID WHITE EDGE LINES		LF

WORK BY OTHERS

ITEM #	ITEM	QTY.	UNIT
1	POTHOLE REPAIR (BY OTHERS)	9.11	SY

WTC
ENGINEERS I SURVEYORS
WEST TEXAS CONSULTANTS, INC.
ENGINEERS PLANNERS SURVEYORS
405 S.W. 1st. Street | Andrews, TX 79714 |(432) 523-2181
TEXAS REGISTERED ENGINEERING FIRM F-2746
TEXAS REGISTERED SURVEYOR FIRM #100792-00

REVISION DESCRIPTION	REVISION	DATE

LOCATIONS OF UNDERGROUND UTILITIES ARE APPROXIMATE AND MAY NOT INCLUDE ALL UNDERGROUND UTILITIES PRESENT. CONTRACTOR SHALL VERIFY THE LOCATIONS OF ALL UTILITY CROSSINGS BEFORE EXCAVATION OF ROADWAY.

CONTRACTOR SHALL NOTIFY PROPERTY OWNERS AND RESIDENTS A MINIMUM OF 48 HOURS IN ADVANCE OF CONSTRUCTION ACTIVITIES ON OR IN THE VICINITY OF THEIR PROPERTY.

Before You Dig Anywhere In Texas
STOP! CALL 1-800-245-4545

TOLL-FREE OSHA RULE 1926.651
REQUIRES PREVIOUS NOTIFICATION
TEXAS ONE CALL SYSTEM

MIDLAND COUNTY, TEXAS

2025 MIDLAND PAVEMENT MAINTENANCE PROJECT
S CR 1124

DESIGN	DRAWN	DATE	PROJECT NO.	SCALE	SHEET #
J.C.T.	I.R.	11/12/24	56486	1" = 100'	C2-37.0

E CR 112

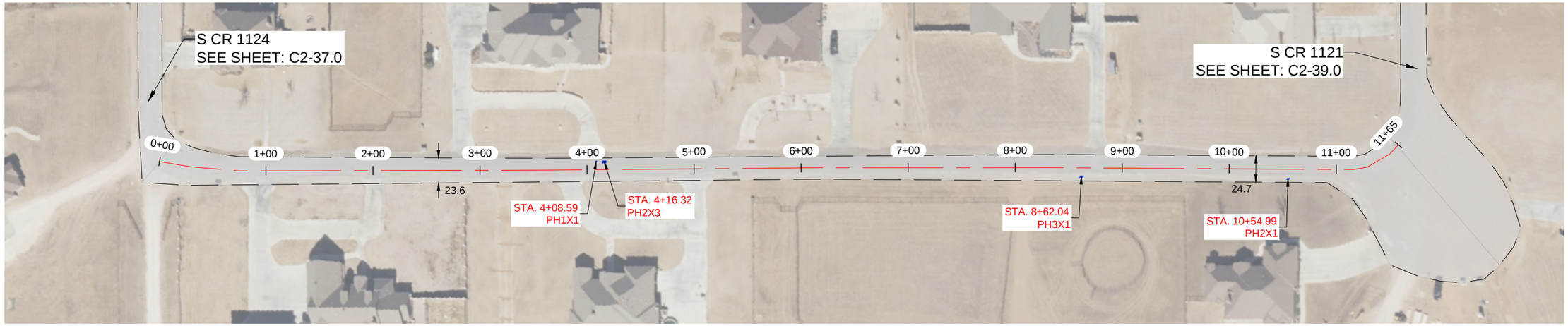

NOTES:

1.- CONTRACTOR TO AVOID DAMAGING EXISTING DRIVEWAYS MAILBOXES AND OTHER IMPROVEMENTS. LOCATIONS SHOWN ABOVE ARE APPROXIMATE AND CONTRACTOR SHOULD VERIFY LOCATIONS PRIOR TO BIDDING AND CONSTRUCTION.
2.- CONTRACTOR SHALL REPAIR ANY DAMAGE DONE TO EXISTING DRIVEWAYS OR OTHER IMPROVEMENTS AT NO COST TO OWNER.
3.- VIDEO OF EXISTING SITE CONDITION IS RECOMENDED PRIOR TO CONSTRUCTION START.
4.- SEE SHEET C0-0.3 FOR DETAILS.
5.- CONTRACTOR TO PLACE TEMPORARY TABS ALONG EXISTING CENTERLINE AND EDGELINE STRIPING FOR RESTORATION OF ORIGINAL STRIPING.
6.- CONTRACTOR TO PROVIDE DAILY QUANTITIES OF ASPHALT AND AGGREGETE TO VERIFY APPLICATION RATE.

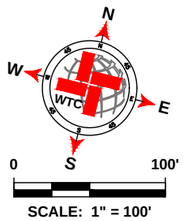

SCALE: 1" = 100'

LEGEND

- EXISTING CENTER LINE
- EXISTING END OF PAVEMENT
- EXISTING CONCRETE
- SEAL COAT AREA
- POTHOLE REPAIR (AS NOTED)

E CR 112 QUANTITIES

ITEM #	ITEM	QTY.	UNIT
1	SINGLE COURSE SEAL COAT (APPROX.)	4 108	SY
2	STRIPING	1 165	LF
3	SOLID WHITE EDGE LINES		LF

WORK BY OTHERS

ITEM #	ITEM	QTY.	UNIT
1	POTHOLE REPAIR (BY OTHERS)	1.44	SY

WTC
ENGINEERS I SURVEYORS
WEST TEXAS CONSULTANTS, INC.
ENGINEERS PLANNERS SURVEYORS
405 S.W. 1st. Street | Andrews, TX 79714 |(432) 523-2181
TEXAS REGISTERED ENGINEERING FIRM F-2746
TEXAS REGISTERED SURVEYOR FIRM #100792-00

REVISION DESCRIPTION	REVISION	DATE

LOCATIONS OF UNDERGROUND UTILITIES ARE APPROXIMATE AND MAY NOT INCLUDE ALL UNDERGROUND UTILITIES PRESENT. CONTRACTOR SHALL VERIFY THE LOCATIONS OF ALL UTILITY CROSSINGS BEFORE EXCAVATION OF ROADWAY

CONTRACTOR SHALL NOTIFY PROPERTY OWNERS AND RESIDENTS A MINIMUM OF 48 HOURS IN ADVANCE OF CONSTRUCTION ACTIVITIES ON OR IN THE VICINITY OF THEIR PROPERTY.

Before You Dig Anywhere In Texas
STOP! CALL 1-800-245-4545

TOLL-FREE OSHA RULE 1926.651
REQUIRES PREVIOUS NOTIFICATION
TEXAS ONE CALL SYSTEM

STATE OF TEXAS
JAMES CHAD TOMPKINS
93839
LICENSED
PROFESSIONAL ENGINEER

THE SEAL APPEARING ON THIS DOCUMENT WAS AUTHORIZED BY JAMES C. TOMPKINS, P.E. 93839 ON NOVEMBER 12, 2024

MIDLAND COUNTY, TEXAS

2025 MIDLAND PAVEMENT MAINTENANCE PROJECT
E CR 112

DESIGN	DRAWN	DATE	PROJECT NO.	SCALE	SHEET #
J.C.T.	I.R.	11/12/24	56486	1" = 100'	C2-38.0

G:\PROJECTS\ENGINEERING & SURVEY\MIDLAND\MIDLAND COUNTY PAVING DESIGN\PAVINGSIGNAGE CPCT\56486 2025 MPMP PCT1 GRADE C\LAYOUT\56 CE-4016 CP 11-13-2024 11:43 AM EDGAR.ROS

S CR 1121



NOTES:

1.- CONTRACTOR TO AVOID DAMAGING EXISTING DRIVEWAYS MAILBOXES AND OTHER IMPROVEMENTS. LOCATIONS SHOWN ABOVE ARE APPROXIMATE AND CONTRACTOR SHOULD VERIFY LOCATIONS PRIOR TO BIDDING AND CONSTRUCTION.
2.- CONTRACTOR SHALL REPAIR ANY DAMAGE DONE TO EXISTING DRIVEWAYS OR OTHER IMPROVEMENTS AT NO COST TO OWNER.
3.- VIDEO OF EXISTING SITE CONDITION IS RECOMENDED PRIOR TO CONSTRUCTION START.
4.- SEE SHEET C0-0.3 FOR DETAILS.
5.- CONTRACTOR TO PLACE TEMPORARY TABS ALONG EXISTING CENTERLINE AND EDGELINE STRIPING FOR RESTORATION OF ORIGINAL STRIPING.
6.- CONTRACTOR TO PROVIDE DAILY QUANTITIES OF ASPHALT AND AGGREGETE TO VERIFY APPLICATION RATE.

STATE OF TEXAS
JAMES CHAD TOMPKINS
93839
LICENSED
PROFESSIONAL ENGINEER

THE SEAL APPEARING ON THIS DOCUMENT WAS AUTHORIZED BY JAMES C. TOMPKINS, P.E. 93839 ON NOVEMBER 12, 2024

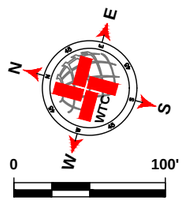

SCALE: 1" = 100'

LEGEND

- EXISTING CENTER LINE
- EXISTING END OF PAVEMENT
- EXISTING CONCRETE
- SEAL COAT AREA
- POTHOLE REPAIR (AS NOTED)

S CR 1121 QUANTITIES

ITEM #	ITEM	QTY.	UNIT
1	SINGLE COURSE SEAL COAT (APPROX.)	3 644	SY
2	STRIPING	1 117	LF
3	SOLID WHITE EDGE LINES		LF

WORK BY OTHERS

ITEM #	ITEM	QTY.	UNIT
1	POTHOLE REPAIR (BY OTHERS)	9	SY

WTC
ENGINEERS I SURVEYORS
WEST TEXAS CONSULTANTS, INC.
ENGINEERS PLANNERS SURVEYORS
405 S.W. 1st. Street | Andrews, TX 79714 |(432) 523-2181
TEXAS REGISTERED ENGINEERING FIRM F-2746
TEXAS REGISTERED SURVEYOR FIRM #100792-00

REVISION DESCRIPTION	REVISION	DATE

LOCATIONS OF UNDERGROUND UTILITIES ARE APPROXIMATE AND MAY NOT INCLUDE ALL UNDERGROUND UTILITIES PRESENT. CONTRACTOR SHALL VERIFY THE LOCATIONS OF ALL UTILITY CROSSINGS BEFORE EXCAVATION OF ROADWAY.

CONTRACTOR SHALL NOTIFY PROPERTY OWNERS AND RESIDENTS A MINIMUM OF 48 HOURS IN ADVANCE OF CONSTRUCTION ACTIVITIES ON OR IN THE VICINITY OF THEIR PROPERTY.

Before You Dig Anywhere In Texas
STOP! CALL 1-800-245-4545

TOLL-FREE OSHA RULE 1926.651
REQUIRES PREVIOUS NOTIFICATION
TEXAS ONE CALL SYSTEM

MIDLAND COUNTY, TEXAS

2025 MIDLAND PAVEMENT MAINTENANCE PROJECT
S CR 1121

DESIGN	DRAWN	DATE	PROJECT NO.	SCALE	SHEET #
J.C.T.	I.R.	11/12/24	56486	1" = 100'	C2-39.0

PLAT: Z:\PROJECTS\ENGINEERING & SURVEYING\TEXAS\MIDLAND\56486 - MIDLAND CO. MIDLAND COUNTY PAVING 2025\DRAWINGS\GRADE C\PCT2\56486 2025 MPMP PCT2.1 GRADE C LAYOUT TAB: C2-41.0 S CR 1121 11/12/2024 11:44 AM EDGAR.RIOS

N CR 1110

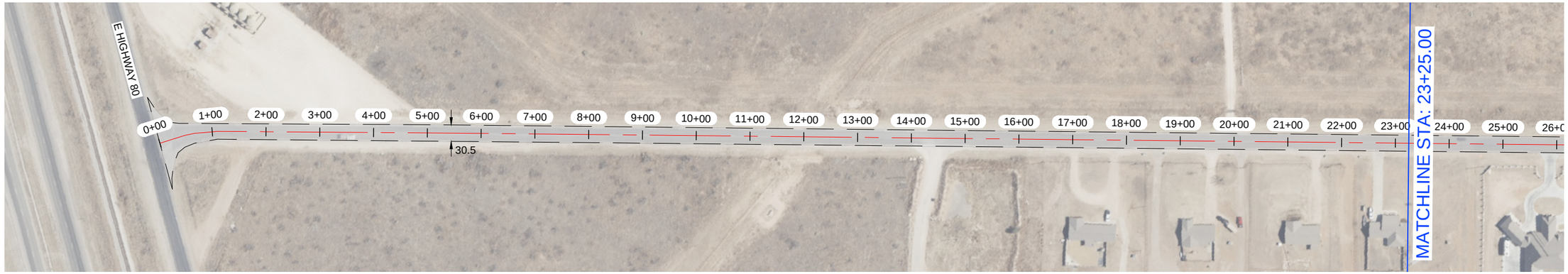

N CR 1110



NOTES:

1.- CONTRACTOR TO AVOID DAMAGING EXISTING DRIVEWAYS MAILBOXES AND OTHER IMPROVEMENTS. LOCATIONS SHOWN ABOVE ARE APPROXIMATE AND CONTRACTOR SHOULD VERIFY LOCATIONS PRIOR TO BIDDING AND CONSTRUCTION.
2.- CONTRACTOR SHALL REPAIR ANY DAMAGE DONE TO EXISTING DRIVEWAYS OR OTHER IMPROVEMENTS AT NO COST TO OWNER.
3.- VIDEO OF EXISTING SITE CONDITION IS RECOMENDED PRIOR TO CONSTRUCTION START.
4.- SEE SHEET C0-0.3 FOR DETAILS.
5.- CONTRACTOR TO PLACE TEMPORARY TABS ALONG EXISTING CENTERLINE AND EDGELINE STRIPING FOR RESTORATION OF ORIGINAL STRIPING.
6.- CONTRACTOR TO PROVIDE DAILY QUANTITIES OF ASPHALT AND AGGREGETE TO VERIFY APPLICATION RATE.

STATE OF TEXAS
JAMES CHAD TOMPKINS
93839
LICENSED
PROFESSIONAL ENGINEER

THE SEAL APPEARING ON THIS DOCUMENT WAS AUTHORIZED BY JAMES C. TOMPKINS, P.E. 93839 ON NOVEMBER 12, 2024

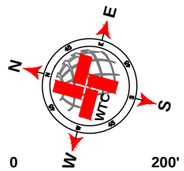

SCALE: 1" = 200'

LEGEND

- EXISTING CENTER LINE
- EXISTING END OF PAVEMENT
- EXISTING CONCRETE
- SEAL COAT AREA
- POTHOLE REPAIR (AS NOTED)

N CR 1110 QUANTITIES

ITEM #	ITEM	QTY.	UNIT
1	SINGLE COURSE SEAL COAT (APPROX.)	31 431	SY
2	STRIPING	9 378	LF
3	SOLID WHITE EDGE LINES	18 756	LF

WORK BY OTHERS

ITEM #	ITEM	QTY.	UNIT
1	POTHOLE REPAIR (BY OTHERS)		SY

WTC ENGINEERS I SURVEYORS
WEST TEXAS CONSULTANTS, INC.
ENGINEERS PLANNERS SURVEYORS
405 S.W. 1st. Street | Andrews, TX 79714 |(432) 523-2181
TEXAS REGISTERED ENGINEERING FIRM F-2746
TEXAS REGISTERED SURVEYOR FIRM #100792-00

REVISION DESCRIPTION	REVISION	DATE

LOCATIONS OF UNDERGROUND UTILITIES ARE APPROXIMATE AND MAY NOT INCLUDE ALL UNDERGROUND UTILITIES PRESENT. CONTRACTOR SHALL VERIFY THE LOCATIONS OF ALL UTILITY CROSSINGS BEFORE EXCAVATION OF ROADWAY.

CONTRACTOR SHALL NOTIFY PROPERTY OWNERS AND RESIDENTS A MINIMUM OF 48 HOURS IN ADVANCE OF CONSTRUCTION ACTIVITIES ON OR IN THE VICINITY OF THEIR PROPERTY.

Before You Dig Anywhere In Texas
STOP! CALL 1-800-245-4545

TOLL-FREE OSHA RULE 1926.651
REQUIRES PREVIOUS NOTIFICATION
TEXAS ONE CALL SYSTEM

MIDLAND COUNTY, TEXAS

2025 MIDLAND PAVEMENT MAINTENANCE PROJECT
N CR 1110

DESIGN	DRAWN	DATE	PROJECT NO.	SCALE	SHEET #
J.C.T.	I.R.	11/12/24	56486	1" = 200'	C2-40.0

PLOT DATE=>11/20/2024 11:44 AM BY: EDGAR.RIOS
FILE NAME=>P:\PROJECTS\ENGINEERING & SURVEY\NOTES\MIDLAND\GRADING - MIDLAND CO. MIDLAND COUNTY PAVING 2025\GRADING\GRADE CN CTS\Grade 2025 MMP PCT1 GRADE C1A.DGT.TAB, C2-40.0 N CR 1110 11/20/2024 11:44 AM EDGAR.RIOS

N CR 1110



N CR 1110



NOTES:

1.- CONTRACTOR TO AVOID DAMAGING EXISTING DRIVEWAYS MAILBOXES AND OTHER IMPROVEMENTS. LOCATIONS SHOWN ABOVE ARE APPROXIMATE AND CONTRACTOR SHOULD VERIFY LOCATIONS PRIOR TO BIDDING AND CONSTRUCTION.
2.- CONTRACTOR SHALL REPAIR ANY DAMAGE DONE TO EXISTING DRIVEWAYS OR OTHER IMPROVEMENTS AT NO COST TO OWNER.
3.- VIDEO OF EXISTING SITE CONDITION IS RECOMENDED PRIOR TO CONSTRUCTION START.
4.- SEE SHEET C0-0.3 FOR DETAILS.
5.- CONTRACTOR TO PLACE TEMPORARY TABS ALONG EXISTING CENTERLINE AND EDGELINE STRIPING FOR RESTORATION OF ORIGINAL STRIPING.
6.- CONTRACTOR TO PROVIDE DAILY QUANTITIES OF ASPHALT AND AGGREGETE TO VERIFY APPLICATION RATE.

STATE OF TEXAS
JAMES CHAD TOMPKINS
93839
LICENSED
PROFESSIONAL ENGINEER

THE SEAL APPEARING ON THIS DOCUMENT WAS AUTHORIZED BY JAMES C. TOMPKINS, P.E. 93839 ON NOVEMBER 12, 2024

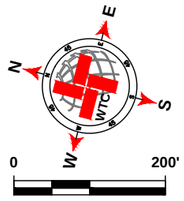

SCALE: 1" = 200'

LEGEND

- EXISTING CENTER LINE
- EXISTING END OF PAVEMENT
- EXISTING CONCRETE
- SEAL COAT AREA
- POTHOLE REPAIR (AS NOTED)

N CR 1110 QUANTITIES

ITEM #	ITEM	QTY.	UNIT
1	SINGLE COURSE SEAL COAT (APPROX.)	SEE C2-43.0	SY
2	STRIPING		LF
3	SOLID WHITE EDGE LINES		LF

WORK BY OTHERS

ITEM #	ITEM	QTY.	UNIT
1	POTHOLE REPAIR (BY OTHERS)		SY

WTC
ENGINEERS I SURVEYORS
WEST TEXAS CONSULTANTS, INC.
ENGINEERS PLANNERS SURVEYORS
405 S.W. 1st. Street | Andrews, TX 79714 |(432) 523-2181
TEXAS REGISTERED ENGINEERING FIRM F-2746
TEXAS REGISTERED SURVEYOR FIRM #100792-00

REVISION DESCRIPTION	REVISION	DATE

LOCATIONS OF UNDERGROUND UTILITIES ARE APPROXIMATE AND MAY NOT INCLUDE ALL UNDERGROUND UTILITIES PRESENT. CONTRACTOR SHALL VERIFY THE LOCATIONS OF ALL UTILITY CROSSINGS BEFORE EXCAVATION OF ROADWAY.

CONTRACTOR SHALL NOTIFY PROPERTY OWNERS AND RESIDENTS A MINIMUM OF 48 HOURS IN ADVANCE OF CONSTRUCTION ACTIVITIES ON OR IN THE VICINITY OF THEIR PROPERTY.

Before You Dig Anywhere In Texas
STOP! CALL 1-800-245-4545

TOLL-FREE OSHA RULE 1926.651
REQUIRES PREVIOUS NOTIFICATION
TEXAS ONE CALL SYSTEM

MIDLAND COUNTY, TEXAS

2025 MIDLAND PAVEMENT MAINTENANCE PROJECT
N CR 1110

DESIGN	DRAWN	DATE	PROJECT NO.	SCALE	SHEET #
J.C.T.	I.R.	11/12/24	56486	1" = 200'	C2-40.1

PLAT: Z:\PROJECTS\ENGINEERING & SURVEYING\TEXAS\MIDLAND\56486 - MIDLAND CO. MIDLAND COUNTY PAVING 2025\DRAWINGS\GRADE C\PCT2\56486 2025 MPMP PCT2.1 GRADE C LAYOUT TAB: C2-42.1 N CR 1110 11/12/2024 11:44 AM EDGAR.RIOS

N CR 1090

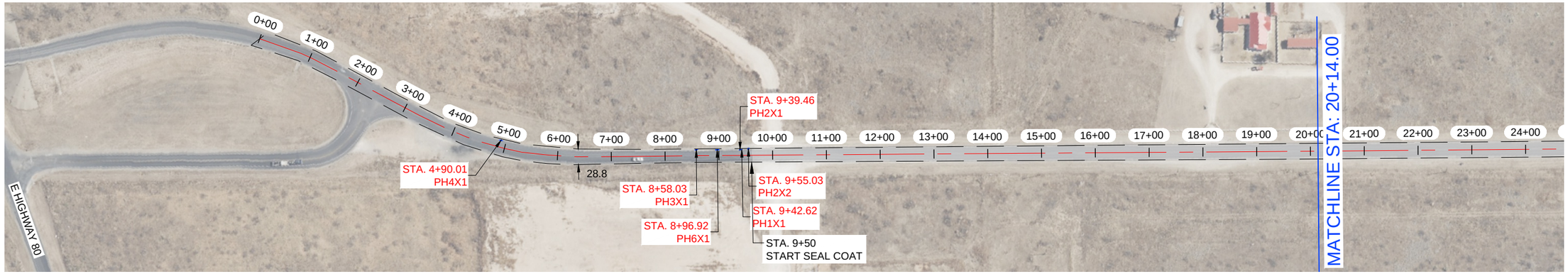

N CR 1090

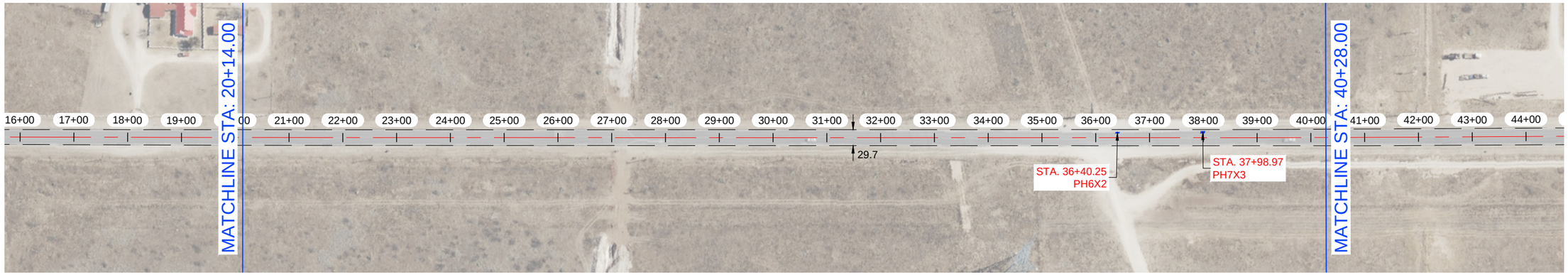

NOTES:

1.- CONTRACTOR TO AVOID DAMAGING EXISTING DRIVEWAYS MAILBOXES AND OTHER IMPROVEMENTS. LOCATIONS SHOWN ABOVE ARE APPROXIMATE AND CONTRACTOR SHOULD VERIFY LOCATIONS PRIOR TO BIDDING AND CONSTRUCTION.
2.- CONTRACTOR SHALL REPAIR ANY DAMAGE DONE TO EXISTING DRIVEWAYS OR OTHER IMPROVEMENTS AT NO COST TO OWNER.
3.- VIDEO OF EXISTING SITE CONDITION IS RECOMENDED PRIOR TO CONSTRUCTION START.
4.- SEE SHEET C0-0.3 FOR DETAILS.
5.- CONTRACTOR TO PLACE TEMPORARY TABS ALONG EXISTING CENTERLINE AND EDGELINE STRIPING FOR RESTORATION OF ORIGINAL STRIPING.
6.- CONTRACTOR TO PROVIDE DAILY QUANTITIES OF ASPHALT AND AGGREGETE TO VERIFY APPLICATION RATE.

STATE OF TEXAS
JAMES CHAD TOMPKINS
93839
LICENSED
PROFESSIONAL ENGINEER

THE SEAL APPEARING ON THIS DOCUMENT WAS AUTHORIZED BY JAMES C. TOMPKINS, P.E. 93839 ON NOVEMBER 12, 2024

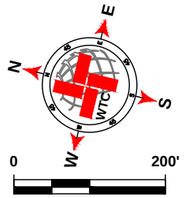

SCALE: 1" = 200'

LEGEND

- EXISTING CENTER LINE
- EXISTING END OF PAVEMENT
- EXISTING CONCRETE
- SEAL COAT AREA
- POTHOLE REPAIR (AS NOTED)

N CR 1090 QUANTITIES

ITEM #	ITEM	QTY.	UNIT
1	SINGLE COURSE SEAL COAT (APPROX.)	39 080	SY
2	STRIPING	12 088	LF
3	SOLID WHITE EDGE LINES	24 176	LF

WORK BY OTHERS

ITEM #	ITEM	QTY.	UNIT
1	POTHOLE REPAIR (BY OTHERS)	6.22	SY

WTC
ENGINEERS | SURVEYORS
WEST TEXAS CONSULTANTS, INC.
ENGINEERS PLANNERS SURVEYORS
405 S.W. 1st. Street | Andrews, TX 79714 |(432) 523-2181
TEXAS REGISTERED ENGINEERING FIRM F-2746
TEXAS REGISTERED SURVEYOR FIRM #100792-00

REVISION DESCRIPTION	REVISION	DATE

LOCATIONS OF UNDERGROUND UTILITIES ARE APPROXIMATE AND MAY NOT INCLUDE ALL UNDERGROUND UTILITIES PRESENT. CONTRACTOR SHALL VERIFY THE LOCATIONS OF ALL UTILITY CROSSINGS BEFORE EXCAVATION OF ROADWAY.

CONTRACTOR SHALL NOTIFY PROPERTY OWNERS AND RESIDENTS A MINIMUM OF 48 HOURS IN ADVANCE OF CONSTRUCTION ACTIVITIES ON OR IN THE VICINITY OF THEIR PROPERTY.

Before You Dig Anywhere In Texas
STOP! CALL 1-800-245-4545

TOLL-FREE OSHA RULE 1926.651
REQUIRES PREVIOUS NOTIFICATION
TEXAS ONE CALL SYSTEM

MIDLAND COUNTY, TEXAS

2025 MIDLAND PAVEMENT MAINTENANCE PROJECT
N CR 1090

DESIGN	DRAWN	DATE	PROJECT NO.	SCALE	SHEET #
J.C.T.	I.R.	11/12/24	56486	1" = 200'	C2-41.0

PLAT: Z:\PROJECTS\ENGINEERING & SURVEYING\TEXAS\MIDLAND\56486 - MIDLAND CO. MIDLAND COUNTY PAVING 2025\DRAWINGS\GRADE C\PCT2\56486 2025 MPMP PCT2.1 GRADE C LAYOUT TAB: C2-41.0 N CR 1090-11/12/2024 11:44 AM EDGAR.RIOS

N CR 1090



N CR 1090

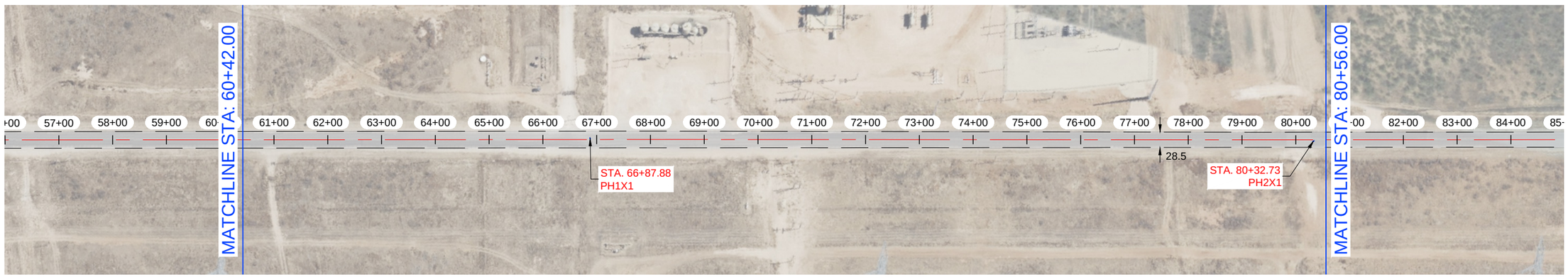

NOTES:

1.- CONTRACTOR TO AVOID DAMAGING EXISTING DRIVEWAYS MAILBOXES AND OTHER IMPROVEMENTS. LOCATIONS SHOWN ABOVE ARE APPROXIMATE AND CONTRACTOR SHOULD VERIFY LOCATIONS PRIOR TO BIDDING AND CONSTRUCTION.
2.- CONTRACTOR SHALL REPAIR ANY DAMAGE DONE TO EXISTING DRIVEWAYS OR OTHER IMPROVEMENTS AT NO COST TO OWNER.
3.- VIDEO OF EXISTING SITE CONDITION IS RECOMENDED PRIOR TO CONSTRUCTION START.
4.- SEE SHEET C0-0.3 FOR DETAILS.
5.- CONTRACTOR TO PLACE TEMPORARY TABS ALONG EXISTING CENTERLINE AND EDGELINE STRIPING FOR RESTORATION OF ORIGINAL STRIPING.
6.- CONTRACTOR TO PROVIDE DAILY QUANTITIES OF ASPHALT AND AGGREGETE TO VERIFY APPLICATION RATE.

STATE OF TEXAS
JAMES CHAD TOMPKINS
93839
LICENSED
PROFESSIONAL ENGINEER

THE SEAL APPEARING ON THIS DOCUMENT WAS AUTHORIZED BY JAMES C. TOMPKINS, P.E. 93839 ON NOVEMBER 12, 2024

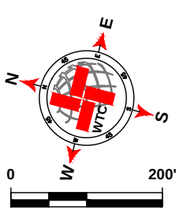

SCALE: 1" = 200'

LEGEND

- EXISTING CENTER LINE
- EXISTING END OF PAVEMENT
- EXISTING CONCRETE
- SEAL COAT AREA
- POTHOLE REPAIR (AS NOTED)

N CR 1090 QUANTITIES

ITEM #	ITEM	QTY.	UNIT
1	SINGLE COURSE SEAL COAT (APPROX.)	SEE C2-47.0	SY
2	STRIPING		LF
3	SOLID WHITE EDGE LINES		LF

WORK BY OTHERS

ITEM #	ITEM	QTY.	UNIT
1	POTHOLE REPAIR (BY OTHERS)		SY

WTC
ENGINEERS I SURVEYORS
WEST TEXAS CONSULTANTS, INC.
ENGINEERS PLANNERS SURVEYORS
405 S.W. 1st. Street | Andrews, TX 79714 |(432) 523-2181
TEXAS REGISTERED ENGINEERING FIRM F-2746
TEXAS REGISTERED SURVEYOR FIRM #100792-00

REVISION DESCRIPTION	REVISION	DATE

LOCATIONS OF UNDERGROUND UTILITIES ARE APPROXIMATE AND MAY NOT INCLUDE ALL UNDERGROUND UTILITIES PRESENT. CONTRACTOR SHALL VERIFY THE LOCATIONS OF ALL UTILITY CROSSINGS BEFORE EXCAVATION OF ROADWAY.

CONTRACTOR SHALL NOTIFY PROPERTY OWNERS AND RESIDENTS A MINIMUM OF 48 HOURS IN ADVANCE OF CONSTRUCTION ACTIVITIES ON OR IN THE VICINITY OF THEIR PROPERTY.

Before You Dig Anywhere In Texas
STOP! CALL 1-800-245-4545

TOLL-FREE OSHA RULE 1926.651
REQUIRES PREVIOUS NOTIFICATION
TEXAS ONE CALL SYSTEM

MIDLAND COUNTY, TEXAS

2025 MIDLAND PAVEMENT MAINTENANCE PROJECT
N CR 1090

DESIGN	DRAWN	DATE	PROJECT NO.	SCALE	SHEET #
J.C.T.	I.R.	11/12/24	56486	1" = 200'	C2-41.1

PLAT: Z:\PROJECTS\ENGINEERING & SURVEYING\TEXAS\MIDLAND\56486 - MIDLAND CO. MIDLAND COUNTY PAVING 2025\DRAWINGS\GRADE C\PCT2\56486 2025 MPMP PCT2.1 GRADE C LAYOUT TAB: C2-43.1 N CR 1090-11/12/2024 11:44 AM EDGAR.RIOS

N CR 1090



N CR 1090



NOTES:

1.- CONTRACTOR TO AVOID DAMAGING EXISTING DRIVEWAYS MAILBOXES AND OTHER IMPROVEMENTS. LOCATIONS SHOWN ABOVE ARE APPROXIMATE AND CONTRACTOR SHOULD VERIFY LOCATIONS PRIOR TO BIDDING AND CONSTRUCTION.
2.- CONTRACTOR SHALL REPAIR ANY DAMAGE DONE TO EXISTING DRIVEWAYS OR OTHER IMPROVEMENTS AT NO COST TO OWNER.
3.- VIDEO OF EXISTING SITE CONDITION IS RECOMENDED PRIOR TO CONSTRUCTION START.
4.- SEE SHEET C0-0.3 FOR DETAILS.
5.- CONTRACTOR TO PLACE TEMPORARY TABS ALONG EXISTING CENTERLINE AND EDGELINE STRIPING FOR RESTORATION OF ORIGINAL STRIPING.
6.- CONTRACTOR TO PROVIDE DAILY QUANTITIES OF ASPHALT AND AGGREGETE TO VERIFY APPLICATION RATE.

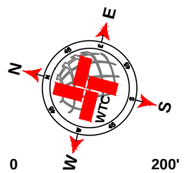

SCALE: 1" = 200'

LEGEND

- EXISTING CENTER LINE
- EXISTING END OF PAVEMENT
- EXISTING CONCRETE
- SEAL COAT AREA
- POTHOLE REPAIR (AS NOTED)

N CR 1090 QUANTITIES

ITEM #	ITEM	QTY.	UNIT
1	SINGLE COURSE SEAL COAT (APPROX.)	SEE C2-47.0	SY
2	STRIPING		LF
3	SOLID WHITE EDGE LINES		LF

WORK BY OTHERS

ITEM #	ITEM	QTY.	UNIT
1	POTHOLE REPAIR (BY OTHERS)		SY

WTC ENGINEERS I SURVEYORS
WEST TEXAS CONSULTANTS, INC.
ENGINEERS PLANNERS SURVEYORS
405 S.W. 1st. Street | Andrews, TX 79714 |(432) 523-2181
TEXAS REGISTERED ENGINEERING FIRM F-2746
TEXAS REGISTERED SURVEYOR FIRM #100792-00

REVISION DESCRIPTION	REVISION	DATE

LOCATIONS OF UNDERGROUND UTILITIES ARE APPROXIMATE AND MAY NOT INCLUDE ALL UNDERGROUND UTILITIES PRESENT. CONTRACTOR SHALL VERIFY THE LOCATIONS OF ALL UTILITY CROSSINGS BEFORE EXCAVATION OF ROADWAY.

CONTRACTOR SHALL NOTIFY PROPERTY OWNERS AND RESIDENTS A MINIMUM OF 48 HOURS IN ADVANCE OF CONSTRUCTION ACTIVITIES ON OR IN THE VICINITY OF THEIR PROPERTY.

Before You Dig Anywhere In Texas
STOP! CALL 1-800-245-4545

TOLL-FREE OSHA RULE 1926.651
REQUIRES PREVIOUS NOTIFICATION
TEXAS ONE CALL SYSTEM

STATE OF TEXAS
JAMES CHAD TOMPKINS
93839
LICENSED
PROFESSIONAL ENGINEER

THE SEAL APPEARING ON THIS DOCUMENT WAS AUTHORIZED BY JAMES C. TOMPKINS, P.E. 93839 ON NOVEMBER 12, 2024

MIDLAND COUNTY, TEXAS

2025 MIDLAND PAVEMENT MAINTENANCE PROJECT
N CR 1090

DESIGN	DRAWN	DATE	PROJECT NO.	SCALE	SHEET #
J.C.T.	I.R.	11/12/24	56486	1" = 200'	C2-41.2

PLAT: Z:\PROJECTS\ENGINEERING & SURVEY\PROTEXAS\MIDLAND\56486 - MIDLAND CO. MIDLAND COUNTY PAVING 2025\DRAWINGS\GRADE C\CT\56486 2025 MPMP FC721 GRADE C CT FOR TXB C2-41.2 N CR 1090 10102024 11:44 AM EDGAR.ROS

S CR 1090



S CR 1090



NOTES:

1.- CONTRACTOR TO AVOID DAMAGING EXISTING DRIVEWAYS MAILBOXES AND OTHER IMPROVEMENTS. LOCATIONS SHOWN ABOVE ARE APPROXIMATE AND CONTRACTOR SHOULD VERIFY LOCATIONS PRIOR TO BIDDING AND CONSTRUCTION.
2.- CONTRACTOR SHALL REPAIR ANY DAMAGE DONE TO EXISTING DRIVEWAYS OR OTHER IMPROVEMENTS AT NO COST TO OWNER.
3.- VIDEO OF EXISTING SITE CONDITION IS RECOMENDED PRIOR TO CONSTRUCTION START.
4.- SEE SHEET C0-0.3 FOR DETAILS.
5.- CONTRACTOR TO PLACE TEMPORARY TABS ALONG EXISTING CENTERLINE AND EDGELINE STRIPING FOR RESTORATION OF ORIGINAL STRIPING.
6.- CONTRACTOR TO PROVIDE DAILY QUANTITIES OF ASPHALT AND AGGREGETE TO VERIFY APPLICATION RATE.

STATE OF TEXAS
JAMES CHAD TOMPKINS
93839
LICENSED
PROFESSIONAL ENGINEER

THE SEAL APPEARING ON THIS DOCUMENT WAS AUTHORIZED BY JAMES C. TOMPKINS, P.E. 93839 ON NOVEMBER 12, 2024

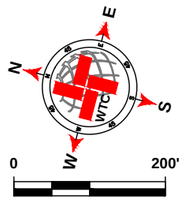

SCALE: 1" = 200'

LEGEND

- EXISTING CENTER LINE
- EXISTING END OF PAVEMENT
- EXISTING CONCRETE
- SEAL COAT AREA
- POTHOLE REPAIR (AS NOTED)

S CR 1090 QUANTITIES

ITEM #	ITEM	QTY.	UNIT
1	SINGLE COURSE SEAL COAT (APPROX.)	17 102	SY
2	STRIPING	5 173	LF
3	SOLID WHITE EDGE LINES	10 346	LF

WORK BY OTHERS

ITEM #	ITEM	QTY.	UNIT
1	POTHOLE REPAIR (BY OTHERS)	6.33	SY

WTC ENGINEERS I SURVEYORS
WEST TEXAS CONSULTANTS, INC.
ENGINEERS PLANNERS SURVEYORS
405 S.W. 1st. Street | Andrews, TX 79714 |(432) 523-2181
TEXAS REGISTERED ENGINEERING FIRM F-2746
TEXAS REGISTERED SURVEYOR FIRM #100792-00

REVISION DESCRIPTION	REVISION	DATE

LOCATIONS OF UNDERGROUND UTILITIES ARE APPROXIMATE AND MAY NOT INCLUDE ALL UNDERGROUND UTILITIES PRESENT. CONTRACTOR SHALL VERIFY THE LOCATIONS OF ALL UTILITY CROSSINGS BEFORE EXCAVATION OF ROADWAY.

CONTRACTOR SHALL NOTIFY PROPERTY OWNERS AND RESIDENTS A MINIMUM OF 48 HOURS IN ADVANCE OF CONSTRUCTION ACTIVITIES ON OR IN THE VICINITY OF THEIR PROPERTY.

Before You Dig Anywhere In Texas
STOP! CALL 1-800-245-4545

TOLL-FREE OSHA RULE 1926.651
REQUIRES PREVIOUS NOTIFICATION
TEXAS ONE CALL SYSTEM

MIDLAND COUNTY, TEXAS

2025 MIDLAND PAVEMENT MAINTENANCE PROJECT
S CR 1090

DESIGN	DRAWN	DATE	PROJECT NO.	SCALE	SHEET #
J.C.T.	I.R.	11/12/24	56486	1" = 200'	C2-42.0

PLOT BY:ISAIAS RIOS 11/12/2024 11:44 AM ISAIAS.RIOS
P:\PROJECTS\ENGINEERING & SURVEYING\MIDLAND\56486 - MIDLAND CO. MIDLAND COUNTY PAVING 2025\DRAWINGS\SHEETS\CAD\56486 2025 MMP PCT2 GRADE C-LAYOUT.TAB, C2-42.0, 1:1, 11/12/2024 11:44 AM, ISAIAS.RIOS

S CR 1087- 2

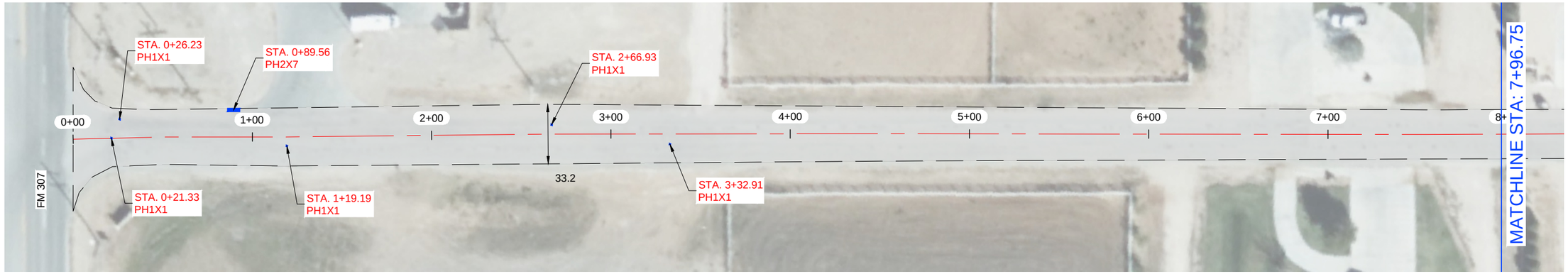

S CR 1087- 2

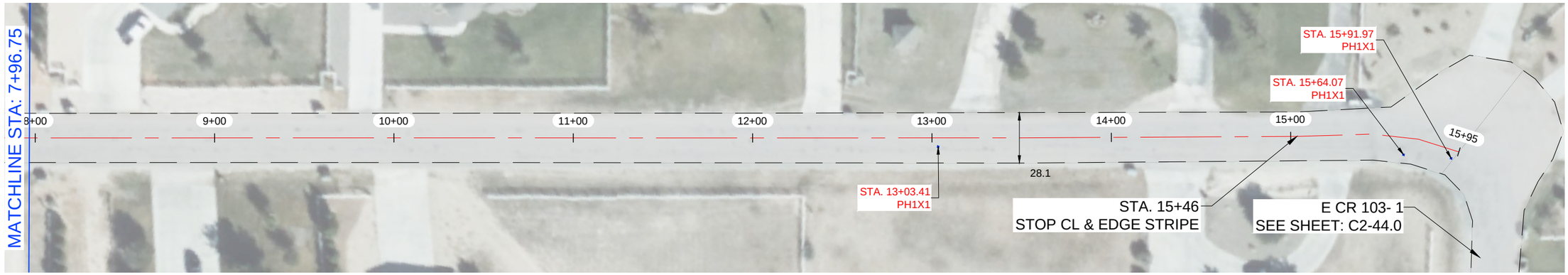

NOTES:

1.- CONTRACTOR TO AVOID DAMAGING EXISTING DRIVEWAYS MAILBOXES AND OTHER IMPROVEMENTS. LOCATIONS SHOWN ABOVE ARE APPROXIMATE AND CONTRACTOR SHOULD VERIFY LOCATIONS PRIOR TO BIDDING AND CONSTRUCTION.
2.- CONTRACTOR SHALL REPAIR ANY DAMAGE DONE TO EXISTING DRIVEWAYS OR OTHER IMPROVEMENTS AT NO COST TO OWNER.
3.- VIDEO OF EXISTING SITE CONDITION IS RECOMENDED PRIOR TO CONSTRUCTION START.
4.- SEE SHEET C0-0.3 FOR DETAILS.
5.- CONTRACTOR TO PLACE TEMPORARY TABS ALONG EXISTING CENTERLINE AND EDGELINE STRIPING FOR RESTORATION OF ORIGINAL STRIPING.
6.- CONTRACTOR TO PROVIDE DAILY QUANTITIES OF ASPHALT AND AGGREGETE TO VERIFY APPLICATION RATE.

STATE OF TEXAS
JAMES CHAD TOMPKINS
93839
LICENSED
PROFESSIONAL ENGINEER

THE SEAL APPEARING ON THIS DOCUMENT WAS AUTHORIZED BY JAMES C. TOMPKINS, P.E. 93839 ON NOVEMBER 12, 2024

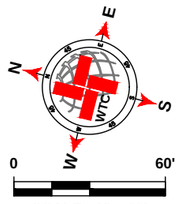

SCALE: 1" = 60'

LEGEND

- EXISTING CENTER LINE
- EXISTING END OF PAVEMENT
- EXISTING CONCRETE
- SEAL COAT AREA
- POTHOLE REPAIR (AS NOTED)

S CR 1087- 2 QUANTITIES

ITEM #	ITEM	QTY.	UNIT
1	SINGLE COURSE SEAL COAT (APPROX.)	5 388	SY
2	STRIPING	1 521	LF
3	SOLID WHITE EDGE LINES	3 042	LF

WORK BY OTHERS

ITEM #	ITEM	QTY.	UNIT
1	POTHOLE REPAIR (BY OTHERS)	2.44	SY

WTC ENGINEERS I SURVEYORS
WEST TEXAS CONSULTANTS, INC.
ENGINEERS PLANNERS SURVEYORS
405 S.W. 1st. Street | Andrews, TX 79714 |(432) 523-2181
TEXAS REGISTERED ENGINEERING FIRM F-2746
TEXAS REGISTERED SURVEYOR FIRM #100792-00

REVISION DESCRIPTION	REVISION	DATE

LOCATIONS OF UNDERGROUND UTILITIES ARE APPROXIMATE AND MAY NOT INCLUDE ALL UNDERGROUND UTILITIES PRESENT. CONTRACTOR SHALL VERIFY THE LOCATIONS OF ALL UTILITY CROSSINGS BEFORE EXCAVATION OF ROADWAY

CONTRACTOR SHALL NOTIFY PROPERTY OWNERS AND RESIDENTS A MINIMUM OF 48 HOURS IN ADVANCE OF CONSTRUCTION ACTIVITIES ON OR IN THE VICINITY OF THEIR PROPERTY.

Before You Dig Anywhere In Texas
STOP! CALL 1-800-245-4545

TOLL-FREE OSHA RULE 1926.651 REQUIRES PREVIOUS NOTIFICATION TEXAS ONE CALL SYSTEM

MIDLAND COUNTY, TEXAS

2025 MIDLAND PAVEMENT MAINTENANCE PROJECT
S CR 1087- 2

DESIGN	DRAWN	DATE	PROJECT NO.	SCALE	SHEET #
J.C.T.	I.R.	11/12/24	56486	1" = 60'	C2-43.0

G:\T_2\PROJECTS\ENGINEERING & SURVEY\POTEX\MIDLAND\DWG\MB_MIDLAND COUNTY PAVING 2025\GRADING\GRADE C\PCT2\GRADE C LAYOUT TAB C2-43.0 C3 2025 MPMP PCT2.DWG 2025-11-12 11:44 AM EDGAR.RIOS

E CR 103- 1



NOTES:

1.- CONTRACTOR TO AVOID DAMAGING EXISTING DRIVEWAYS MAILBOXES AND OTHER IMPROVEMENTS. LOCATIONS SHOWN ABOVE ARE APPROXIMATE AND CONTRACTOR SHOULD VERIFY LOCATIONS PRIOR TO BIDDING AND CONSTRUCTION.
2.- CONTRACTOR SHALL REPAIR ANY DAMAGE DONE TO EXISTING DRIVEWAYS OR OTHER IMPROVEMENTS AT NO COST TO OWNER.
3.- VIDEO OF EXISTING SITE CONDITION IS RECOMENDED PRIOR TO CONSTRUCTION START.
4.- SEE SHEET C0-0.3 FOR DETAILS.
5.- CONTRACTOR TO PLACE TEMPORARY TABS ALONG EXISTING CENTERLINE AND EDGELINE STRIPING FOR RESTORATION OF ORIGINAL STRIPING.
6.- CONTRACTOR TO PROVIDE DAILY QUANTITIES OF ASPHALT AND AGGREGETE TO VERIFY APPLICATION RATE.

STATE OF TEXAS
JAMES CHAD TOMPKINS
93839
LICENSED
PROFESSIONAL ENGINEER

THE SEAL APPEARING ON THIS DOCUMENT WAS AUTHORIZED BY JAMES C. TOMPKINS, P.E. 93839 ON NOVEMBER 12, 2024

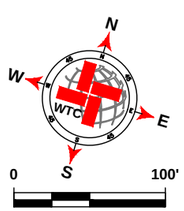

SCALE: 1" = 100'

LEGEND

- EXISTING CENTER LINE
- EXISTING END OF PAVEMENT
- EXISTING CONCRETE
- SEAL COAT AREA
- POTHOLE REPAIR (AS NOTED)

E CR 103- 1 QUANTITIES

ITEM #	ITEM	QTY.	UNIT
1	SINGLE COURSE SEAL COAT (APPROX.)	4 066	SY
2	STRIPING	1 025	LF
3	SOLID WHITE EDGE LINES	2 050	LF

WORK BY OTHERS

ITEM #	ITEM	QTY.	UNIT
1	POTHOLE REPAIR (BY OTHERS)	1.44	SY

WTC
ENGINEERS I SURVEYORS
WEST TEXAS CONSULTANTS, INC.
ENGINEERS PLANNERS SURVEYORS
405 S.W. 1st. Street | Andrews, TX 79714 |(432) 523-2181
TEXAS REGISTERED ENGINEERING FIRM F-2746
TEXAS REGISTERED SURVEYOR FIRM #100792-00

REVISION DESCRIPTION	REVISION	DATE

LOCATIONS OF UNDERGROUND UTILITIES ARE APPROXIMATE AND MAY NOT INCLUDE ALL UNDERGROUND UTILITIES PRESENT. CONTRACTOR SHALL VERIFY THE LOCATIONS OF ALL UTILITY CROSSINGS BEFORE EXCAVATION OF ROADWAY.

CONTRACTOR SHALL NOTIFY PROPERTY OWNERS AND RESIDENTS A MINIMUM OF 48 HOURS IN ADVANCE OF CONSTRUCTION ACTIVITIES ON OR IN THE VICINITY OF THEIR PROPERTY.

Before You Dig Anywhere In Texas
STOP! CALL 1-800-245-4545

TOLL-FREE OSHA RULE 1926.651
REQUIRES PREVIOUS NOTIFICATION
TEXAS ONE CALL SYSTEM

MIDLAND COUNTY, TEXAS

2025 MIDLAND PAVEMENT MAINTENANCE PROJECT
E CR 103- 1

DESIGN	DRAWN	DATE	PROJECT NO.	SCALE	SHEET #
J.C.T.	I.R.	11/12/24	56486	1" = 100'	C2-44.0

S CR 1083- 2



S CR 1083- 2

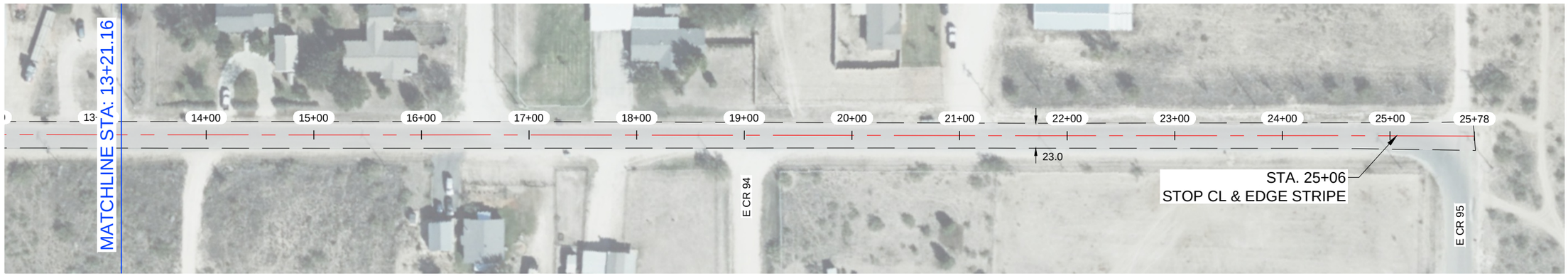

NOTES:

1.- CONTRACTOR TO AVOID DAMAGING EXISTING DRIVEWAYS MAILBOXES AND OTHER IMPROVEMENTS. LOCATIONS SHOWN ABOVE ARE APPROXIMATE AND CONTRACTOR SHOULD VERIFY LOCATIONS PRIOR TO BIDDING AND CONSTRUCTION.
2.- CONTRACTOR SHALL REPAIR ANY DAMAGE DONE TO EXISTING DRIVEWAYS OR OTHER IMPROVEMENTS AT NO COST TO OWNER.
3.- VIDEO OF EXISTING SITE CONDITION IS RECOMENDED PRIOR TO CONSTRUCTION START.
4.- SEE SHEET C0-0.3 FOR DETAILS.
5.- CONTRACTOR TO PLACE TEMPORARY TABS ALONG EXISTING CENTERLINE AND EDGELINE STRIPING FOR RESTORATION OF ORIGINAL STRIPING.
6.- CONTRACTOR TO PROVIDE DAILY QUANTITIES OF ASPHALT AND AGGREGETE TO VERIFY APPLICATION RATE.

STATE OF TEXAS
JAMES CHAD TOMPKINS
93839
LICENSED
PROFESSIONAL ENGINEER

THE SEAL APPEARING ON THIS DOCUMENT WAS AUTHORIZED BY JAMES C. TOMPKINS, P.E. 93839 ON NOVEMBER 12, 2024

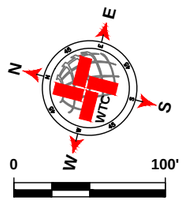

SCALE: 1" = 100'

LEGEND

- EXISTING CENTER LINE
- EXISTING END OF PAVEMENT
- EXISTING CONCRETE
- SEAL COAT AREA
- POTHOLE REPAIR (AS NOTED)

S CR 1083- 2 QUANTITIES

ITEM #	ITEM	QTY.	UNIT
1	SINGLE COURSE SEAL COAT (APPROX.)	6 718	SY
2	STRIPING	2 481	LF
3	SOLID WHITE EDGE LINES		LF

WORK BY OTHERS

ITEM #	ITEM	QTY.	UNIT
1	POTHOLE REPAIR (BY OTHERS)	1.33	SY

WTC
ENGINEERS I SURVEYORS
WEST TEXAS CONSULTANTS, INC.
ENGINEERS PLANNERS SURVEYORS
405 S.W. 1st. Street | Andrews, TX 79714 |(432) 523-2181
TEXAS REGISTERED ENGINEERING FIRM F-2746
TEXAS REGISTERED SURVEYOR FIRM #100792-00

REVISION DESCRIPTION	REVISION	DATE

LOCATIONS OF UNDERGROUND UTILITIES ARE APPROXIMATE AND MAY NOT INCLUDE ALL UNDERGROUND UTILITIES PRESENT. CONTRACTOR SHALL VERIFY THE LOCATIONS OF ALL UTILITY CROSSINGS BEFORE EXCAVATION OF ROADWAY.

CONTRACTOR SHALL NOTIFY PROPERTY OWNERS AND RESIDENTS A MINIMUM OF 48 HOURS IN ADVANCE OF CONSTRUCTION ACTIVITIES ON OR IN THE VICINITY OF THEIR PROPERTY.

Before You Dig Anywhere In Texas
STOP! CALL 1-800-245-4545

TOLL-FREE OSHA RULE 1926.651
REQUIRES PREVIOUS NOTIFICATION
TEXAS ONE CALL SYSTEM

MIDLAND COUNTY, TEXAS

2025 MIDLAND PAVEMENT MAINTENANCE PROJECT
S CR 1083- 2

DESIGN	DRAWN	DATE	PROJECT NO.	SCALE	SHEET #
J.C.T.	I.R.	11/12/24	56486	1" = 100'	C2-45.0

PLAT: Z:\PROJECTS\ENGINEERING & SURVEYING\TEXAS\MIDLAND\56486 - MIDLAND CO. MIDLAND COUNTY PAVING 2025\DRAWINGS\GRADE C\PCT2\56486 2025 MPMP PCT2.1 GRADE C LAYOUT TAB: C2-47.0 S CR 1083 - 2-11/12/2024 11:44 AM EDGAR.RIOS

S CR 1083- 1



S CR 1083- 1

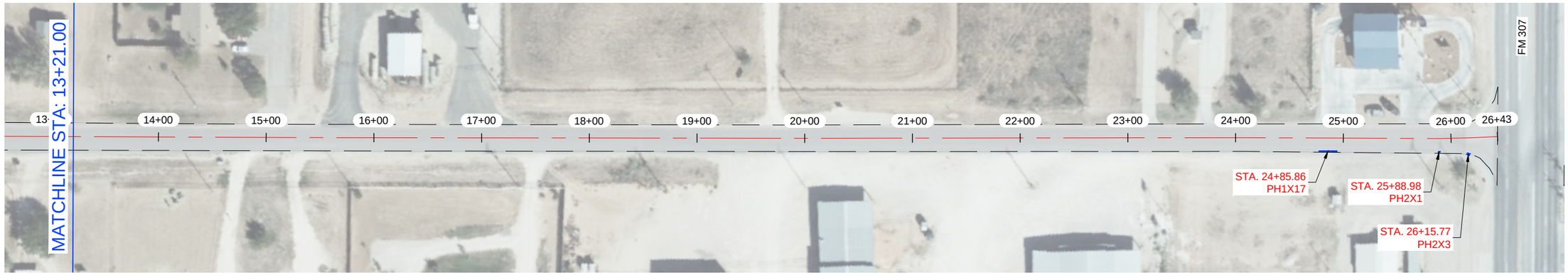

NOTES:

1.- CONTRACTOR TO AVOID DAMAGING EXISTING DRIVEWAYS MAILBOXES AND OTHER IMPROVEMENTS. LOCATIONS SHOWN ABOVE ARE APPROXIMATE AND CONTRACTOR SHOULD VERIFY LOCATIONS PRIOR TO BIDDING AND CONSTRUCTION.
2.- CONTRACTOR SHALL REPAIR ANY DAMAGE DONE TO EXISTING DRIVEWAYS OR OTHER IMPROVEMENTS AT NO COST TO OWNER.
3.- VIDEO OF EXISTING SITE CONDITION IS RECOMENDED PRIOR TO CONSTRUCTION START.
4.- SEE SHEET C0-0.3 FOR DETAILS.
5.- CONTRACTOR TO PLACE TEMPORARY TABS ALONG EXISTING CENTERLINE AND EDGELINE STRIPING FOR RESTORATION OF ORIGINAL STRIPING.
6.- CONTRACTOR TO PROVIDE DAILY QUANTITIES OF ASPHALT AND AGGREGETE TO VERIFY APPLICATION RATE.

STATE OF TEXAS
JAMES CHAD TOMPKINS
93839
LICENSED
PROFESSIONAL ENGINEER

THE SEAL APPEARING ON THIS DOCUMENT WAS AUTHORIZED BY JAMES C. TOMPKINS, P.E. 93839 ON NOVEMBER 12, 2024

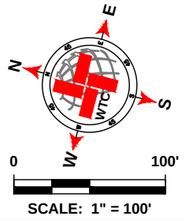

SCALE: 1" = 100'

LEGEND

- EXISTING CENTER LINE
- EXISTING END OF PAVEMENT
- EXISTING CONCRETE
- SEAL COAT AREA
- POTHOLE REPAIR (AS NOTED)

S CR 1083- 1 QUANTITIES

ITEM #	ITEM	QTY.	UNIT
1	SINGLE COURSE SEAL COAT (APPROX.)	7 477	SY
2	STRIPING	2 618	LF
3	SOLID WHITE EDGE LINES		LF

WORK BY OTHERS

ITEM #	ITEM	QTY.	UNIT
1	POTHOLE REPAIR (BY OTHERS)	2.89	SY

WTC
ENGINEERS I SURVEYORS
WEST TEXAS CONSULTANTS, INC.
ENGINEERS PLANNERS SURVEYORS
405 S.W. 1st. Street | Andrews, TX 79714 |(432) 523-2181
TEXAS REGISTERED ENGINEERING FIRM F-2746
TEXAS REGISTERED SURVEYOR FIRM #100792-00

REVISION DESCRIPTION	REVISION	DATE

LOCATIONS OF UNDERGROUND UTILITIES ARE APPROXIMATE AND MAY NOT INCLUDE ALL UNDERGROUND UTILITIES PRESENT. CONTRACTOR SHALL VERIFY THE LOCATIONS OF ALL UTILITY CROSSINGS BEFORE EXCAVATION OF ROADWAY

CONTRACTOR SHALL NOTIFY PROPERTY OWNERS AND RESIDENTS A MINIMUM OF 48 HOURS IN ADVANCE OF CONSTRUCTION ACTIVITIES ON OR IN THE VICINITY OF THEIR PROPERTY.

Before You Dig Anywhere In Texas
STOP! CALL 1-800-245-4545

TOLL-FREE OSHA RULE 1926.651
REQUIRES PREVIOUS NOTIFICATION
TEXAS ONE CALL SYSTEM

MIDLAND COUNTY, TEXAS

2025 MIDLAND PAVEMENT MAINTENANCE PROJECT
S CR 1083- 1

DESIGN	DRAWN	DATE	PROJECT NO.	SCALE	SHEET #
J.C.T.	I.R.	11/12/24	56486	1" = 100'	C2-46.0

K:\T_ZIP\PROJECTS\ENGINEERING & SURVEY\PROJECTS\MIDLAND\CAD\MIDLAND COUNTY PAVING DESIGN\PAVING\GRADE_CPK7290468 2025 MPMP PCT3 1 GRADE C LAYOUT.TAB, C2-46.0 S CR 1083- 1 10/22/2024 11:45 AM EDGAR.ROS

S CR 1083- 1



NOTES:

1.- CONTRACTOR TO AVOID DAMAGING EXISTING DRIVEWAYS MAILBOXES AND OTHER IMPROVEMENTS. LOCATIONS SHOWN ABOVE ARE APPROXIMATE AND CONTRACTOR SHOULD VERIFY LOCATIONS PRIOR TO BIDDING AND CONSTRUCTION.
2.- CONTRACTOR SHALL REPAIR ANY DAMAGE DONE TO EXISTING DRIVEWAYS OR OTHER IMPROVEMENTS AT NO COST TO OWNER.
3.- VIDEO OF EXISTING SITE CONDITION IS RECOMENDED PRIOR TO CONSTRUCTION START.
4.- SEE SHEET C0-0.3 FOR DETAILS.
5.- CONTRACTOR TO PLACE TEMPORARY TABS ALONG EXISTING CENTERLINE AND EDGELINE STRIPING FOR RESTORATION OF ORIGINAL STRIPING.
6.- CONTRACTOR TO PROVIDE DAILY QUANTITIES OF ASPHALT AND AGGREGETE TO VERIFY APPLICATION RATE.

STATE OF TEXAS
JAMES CHAD TOMPKINS
93839
LICENSED
PROFESSIONAL ENGINEER

THE SEAL APPEARING ON THIS DOCUMENT WAS AUTHORIZED BY JAMES C. TOMPKINS, P.E. 93839 ON NOVEMBER 12, 2024

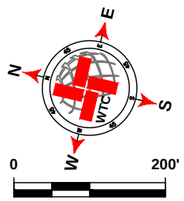

SCALE: 1" = 200'

LEGEND

- EXISTING CENTER LINE
- EXISTING END OF PAVEMENT
- EXISTING CONCRETE
- SEAL COAT AREA
- POTHOLE REPAIR (AS NOTED)

S CR 1083- 1 QUANTITIES

ITEM #	ITEM	QTY.	UNIT
1	SINGLE COURSE SEAL COAT (APPROX.)	4 373	SY
2	STRIPING	1 450	LF
3	SOLID WHITE EDGE LINES		LF

WORK BY OTHERS

ITEM #	ITEM	QTY.	UNIT
1	POTHOLE REPAIR (BY OTHERS)	0.44	SY

WTC
ENGINEERS I SURVEYORS
WEST TEXAS CONSULTANTS, INC.
ENGINEERS PLANNERS SURVEYORS
405 S.W. 1st. Street | Andrews, TX 79714 |(432) 523-2181
TEXAS REGISTERED ENGINEERING FIRM F-2746
TEXAS REGISTERED SURVEYOR FIRM #100792-00

REVISION DESCRIPTION	REVISION	DATE

LOCATIONS OF UNDERGROUND UTILITIES ARE APPROXIMATE AND MAY NOT INCLUDE ALL UNDERGROUND UTILITIES PRESENT. CONTRACTOR SHALL VERIFY THE LOCATIONS OF ALL UTILITY CROSSINGS BEFORE EXCAVATION OF ROADWAY.

CONTRACTOR SHALL NOTIFY PROPERTY OWNERS AND RESIDENTS A MINIMUM OF 48 HOURS IN ADVANCE OF CONSTRUCTION ACTIVITIES ON OR IN THE VICINITY OF THEIR PROPERTY.

Before You Dig Anywhere In Texas
STOP! CALL 1-800-245-4545

TOLL-FREE OSHA RULE 1926.651
REQUIRES PREVIOUS NOTIFICATION
TEXAS ONE CALL SYSTEM

MIDLAND COUNTY, TEXAS

2025 MIDLAND PAVEMENT MAINTENANCE PROJECT
S CR 1083- 1

DESIGN	DRAWN	DATE	PROJECT NO.	SCALE	SHEET #
J.C.T.	I.R.	11/12/24	56486	1" = 100'	C2-47.0

PLAT: Z:\PROJECTS\ENGINEERING & SURVEYING\TEXAS\MIDLAND\56486 - MIDLAND CO. MIDLAND COUNTY PAVING 2025\DRAWINGS\GRADE C\PCT2\56486 2025 MPMP PCT2.1 GRADE C LAYOUT TAB: C2-49.0 S CR 1083- 1-11/12/2024 11:45 AM EDGAR.RIOS

E CR 97- 1



E CR 97- 1



NOTES:

1.- CONTRACTOR TO AVOID DAMAGING EXISTING DRIVEWAYS MAILBOXES AND OTHER IMPROVEMENTS. LOCATIONS SHOWN ABOVE ARE APPROXIMATE AND CONTRACTOR SHOULD VERIFY LOCATIONS PRIOR TO BIDDING AND CONSTRUCTION.
2.- CONTRACTOR SHALL REPAIR ANY DAMAGE DONE TO EXISTING DRIVEWAYS OR OTHER IMPROVEMENTS AT NO COST TO OWNER.
3.- VIDEO OF EXISTING SITE CONDITION IS RECOMENDED PRIOR TO CONSTRUCTION START.
4.- SEE SHEET C0-0.3 FOR DETAILS.
5.- CONTRACTOR TO PLACE TEMPORARY TABS ALONG EXISTING CENTERLINE AND EDGELINE STRIPING FOR RESTORATION OF ORIGINAL STRIPING.
6.- CONTRACTOR TO PROVIDE DAILY QUANTITIES OF ASPHALT AND AGGREGETE TO VERIFY APPLICATION RATE.

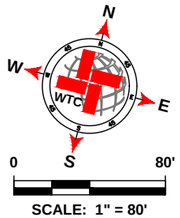

LEGEND

- EXISTING CENTER LINE
- EXISTING END OF PAVEMENT
- EXISTING CONCRETE
- SEAL COAT AREA
- POTHOLE REPAIR (AS NOTED)

E CR 97- 1 QUANTITIES

ITEM #	ITEM	QTY.	UNIT
1	SINGLE COURSE SEAL COAT (APPROX.)	4 470	SY
2	STRIPING	1 520	LF
3	SOLID WHITE EDGE LINES	3 040	LF

WORK BY OTHERS

ITEM #	ITEM	QTY.	UNIT
1	POTHOLE REPAIR (BY OTHERS)		SY

WTC ENGINEERS I SURVEYORS
WEST TEXAS CONSULTANTS, INC.
ENGINEERS PLANNERS SURVEYORS
405 S.W. 1st. Street | Andrews, TX 79714 |(432) 523-2181
TEXAS REGISTERED ENGINEERING FIRM F-2746
TEXAS REGISTERED SURVEYOR FIRM #100792-00

REVISION DESCRIPTION	REVISION	DATE

LOCATIONS OF UNDERGROUND UTILITIES ARE APPROXIMATE AND MAY NOT INCLUDE ALL UNDERGROUND UTILITIES PRESENT. CONTRACTOR SHALL VERIFY THE LOCATIONS OF ALL UTILITY CROSSINGS BEFORE EXCAVATION OF ROADWAY.

CONTRACTOR SHALL NOTIFY PROPERTY OWNERS AND RESIDENTS A MINIMUM OF 48 HOURS IN ADVANCE OF CONSTRUCTION ACTIVITIES ON OR IN THE VICINITY OF THEIR PROPERTY.

Before You Dig Anywhere In Texas
STOP! CALL 1-800-245-4545

TOLL-FREE OSHA RULE 1926.651
REQUIRES PREVIOUS NOTIFICATION
TEXAS ONE CALL SYSTEM

STATE OF TEXAS
JAMES CHAD TOMPKINS
93839
LICENSED
PROFESSIONAL ENGINEER

THE SEAL APPEARING ON THIS DOCUMENT WAS AUTHORIZED BY JAMES C. TOMPKINS, P.E. 93839 ON NOVEMBER 12, 2024

MIDLAND COUNTY, TEXAS

2025 MIDLAND PAVEMENT MAINTENANCE PROJECT
E CR 97- 1

DESIGN	DRAWN	DATE	PROJECT NO.	SCALE	SHEET #
J.C.T.	I.R.	11/12/24	56486	1" = 80'	C2-48.0

PLOT DATE=10/28/2024 11:45 AM BY EDGAR.RIOS
PLOT STYLE TABLE=WTC.CTB PAGE SETUP=C2-48.0 DWG=C:\PROJECTS\ENGINEERING & SURVEYING\MIDLAND\MIDLAND COUNTY PAVING 2025\DRAWINGS\GRADE C\MIDLAND PAVING 2025 GRADE C SHEETS.DWG XREF=C:\PROJECTS\ENGINEERING & SURVEYING\MIDLAND\MIDLAND COUNTY PAVING 2025\DRAWINGS\GRADE C\XREF\C0-0.3 CR 97- 1.DWG

E CR 102- 2



NOTES:

1.- CONTRACTOR TO AVOID DAMAGING EXISTING DRIVEWAYS MAILBOXES AND OTHER IMPROVEMENTS. LOCATIONS SHOWN ABOVE ARE APPROXIMATE AND CONTRACTOR SHOULD VERIFY LOCATIONS PRIOR TO BIDDING AND CONSTRUCTION.
2.- CONTRACTOR SHALL REPAIR ANY DAMAGE DONE TO EXISTING DRIVEWAYS OR OTHER IMPROVEMENTS AT NO COST TO OWNER.
3.- VIDEO OF EXISTING SITE CONDITION IS RECOMENDED PRIOR TO CONSTRUCTION START.
4.- SEE SHEET C0-0.3 FOR DETAILS.
5.- CONTRACTOR TO PLACE TEMPORARY TABS ALONG EXISTING CENTERLINE AND EDGELINE STRIPING FOR RESTORATION OF ORIGINAL STRIPING.
6.- CONTRACTOR TO PROVIDE DAILY QUANTITIES OF ASPHALT AND AGGREGETE TO VERIFY APPLICATION RATE.

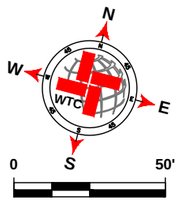

SCALE: 1" = 50'

LEGEND

- EXISTING CENTER LINE
- EXISTING END OF PAVEMENT
- EXISTING CONCRETE
- SEAL COAT AREA
- POTHOLE REPAIR (AS NOTED)

E CR 102- 2 QUANTITIES

ITEM #	ITEM	QTY.	UNIT
1	SINGLE COURSE SEAL COAT (APPROX.)	1 151	SY
2	STRIPING	361	LF
3	SOLID WHITE EDGE LINES		LF

WORK BY OTHERS

ITEM #	ITEM	QTY.	UNIT
1	POTHOLE REPAIR (BY OTHERS)		SY

WTC ENGINEERS I SURVEYORS
WEST TEXAS CONSULTANTS, INC.
ENGINEERS PLANNERS SURVEYORS
405 S.W. 1st. Street | Andrews, TX 79714 |(432) 523-2181
TEXAS REGISTERED ENGINEERING FIRM F-2746
TEXAS REGISTERED SURVEYOR FIRM #100792-00

REVISION DESCRIPTION	REVISION	DATE

LOCATIONS OF UNDERGROUND UTILITIES ARE APPROXIMATE AND MAY NOT INCLUDE ALL UNDERGROUND UTILITIES PRESENT. CONTRACTOR SHALL VERIFY THE LOCATIONS OF ALL UTILITY CROSSINGS BEFORE EXCAVATION OF ROADWAY

CONTRACTOR SHALL NOTIFY PROPERTY OWNERS AND RESIDENTS A MINIMUM OF 48 HOURS IN ADVANCE OF CONSTRUCTION ACTIVITIES ON OR IN THE VICINITY OF THEIR PROPERTY.

Before You Dig Anywhere In Texas
STOP! CALL 1-800-245-4545

TOLL-FREE OSHA RULE 1926.651
REQUIRES PREVIOUS NOTIFICATION
TEXAS ONE CALL SYSTEM

STATE OF TEXAS
JAMES CHAD TOMPKINS
93839
LICENSED
PROFESSIONAL ENGINEER

THE SEAL APPEARING ON THIS DOCUMENT WAS AUTHORIZED BY JAMES C. TOMPKINS, P.E. 93839 ON NOVEMBER 12, 2024

MIDLAND COUNTY, TEXAS

2025 MIDLAND PAVEMENT MAINTENANCE PROJECT
E CR 102- 2

DESIGN	DRAWN	DATE	PROJECT NO.	SCALE	SHEET #
J.C.T.	I.R.	11/12/24	56486	1" = 50'	C2-49.0

C:\ACT\PROJECTS\ENGINEERING & SURVEY\ROW\MIDLAND\56486 - MIDLAND CO. MIDLAND COUNTY PAVING DESIGN\DRAWINGS\GRADE CPCT\56486 3DS MPMP PCT1 GRADE C1-LAYOUT TAB C0-0.1.DE C0 BD 2 11/12/2024 11:45 AM DGAR ROS

S CR 1084



NOTES:

1.- CONTRACTOR TO AVOID DAMAGING EXISTING DRIVEWAYS MAILBOXES AND OTHER IMPROVEMENTS. LOCATIONS SHOWN ABOVE ARE APPROXIMATE AND CONTRACTOR SHOULD VERIFY LOCATIONS PRIOR TO BIDDING AND CONSTRUCTION.
2.- CONTRACTOR SHALL REPAIR ANY DAMAGE DONE TO EXISTING DRIVEWAYS OR OTHER IMPROVEMENTS AT NO COST TO OWNER.
3.- VIDEO OF EXISTING SITE CONDITION IS RECOMENDED PRIOR TO CONSTRUCTION START.
4.- SEE SHEET C0-0.3 FOR DETAILS.
5.- CONTRACTOR TO PLACE TEMPORARY TABS ALONG EXISTING CENTERLINE AND EDGELINE STRIPING FOR RESTORATION OF ORIGINAL STRIPING.
6.- CONTRACTOR TO PROVIDE DAILY QUANTITIES OF ASPHALT AND AGGREGETE TO VERIFY APPLICATION RATE.

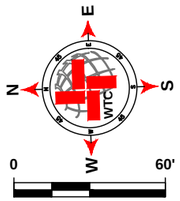

SCALE: 1" = 60'

LEGEND

- EXISTING CENTER LINE
- EXISTING END OF PAVEMENT
- EXISTING CONCRETE
- SEAL COAT AREA
- POTHOLE REPAIR (AS NOTED)

S CR 1084 QUANTITIES

ITEM #	ITEM	QTY.	UNIT
1	SINGLE COURSE SEAL COAT (APPROX.)	2 254	SY
2	STRIPING	759	LF
3	SOLID WHITE EDGE LINES		LF

WORK BY OTHERS

ITEM #	ITEM	QTY.	UNIT
1	POTHOLE REPAIR (BY OTHERS)	1.11	SY

WTC ENGINEERS I SURVEYORS
WEST TEXAS CONSULTANTS, INC.
ENGINEERS PLANNERS SURVEYORS
405 S.W. 1st. Street | Andrews, TX 79714 |(432) 523-2181
TEXAS REGISTERED ENGINEERING FIRM F-2746
TEXAS REGISTERED SURVEYOR FIRM #100792-00

REVISION DESCRIPTION	REVISION	DATE

LOCATIONS OF UNDERGROUND UTILITIES ARE APPROXIMATE AND MAY NOT INCLUDE ALL UNDERGROUND UTILITIES PRESENT. CONTRACTOR SHALL VERIFY THE LOCATIONS OF ALL UTILITY CROSSINGS BEFORE EXCAVATION OF ROADWAY

CONTRACTOR SHALL NOTIFY PROPERTY OWNERS AND RESIDENTS A MINIMUM OF 48 HOURS IN ADVANCE OF CONSTRUCTION ACTIVITIES ON OR IN THE VICINITY OF THEIR PROPERTY.

Before You Dig Anywhere In Texas
STOP! CALL 1-800-245-4545

TOLL-FREE OSHA RULE 1926.651
REQUIRES PREVIOUS NOTIFICATION
TEXAS ONE CALL SYSTEM

STATE OF TEXAS
JAMES CHAD TOMPKINS
93839
LICENSED
PROFESSIONAL ENGINEER

THE SEAL APPEARING ON THIS DOCUMENT WAS AUTHORIZED BY JAMES C. TOMPKINS, P.E. 93839 ON NOVEMBER 12, 2024

MIDLAND COUNTY, TEXAS

2025 MIDLAND PAVEMENT MAINTENANCE PROJECT
S CR 1084

DESIGN	DRAWN	DATE	PROJECT NO.	SCALE	SHEET #
J.C.T.	I.R.	11/12/24	56486	1" = 60'	C2-50.0

C:\ACT_PROJECTS\ENGINEERING & SURVEY\PAVEMENT\MIDLAND\MIDLAND\56486 - MIDLAND CO. MIDLAND COUNTY PAVING\DESIGN\RANGS\GRADE CPCT\56486_DES_MPMP PCT1 GRADE C1-LAYOUT TAB C2-51.0 S CR 1084 11.08 AM EDGAR.RKS

S CR 1084



NOTES:

1.- CONTRACTOR TO AVOID DAMAGING EXISTING DRIVEWAYS MAILBOXES AND OTHER IMPROVEMENTS. LOCATIONS SHOWN ABOVE ARE APPROXIMATE AND CONTRACTOR SHOULD VERIFY LOCATIONS PRIOR TO BIDDING AND CONSTRUCTION.
2.- CONTRACTOR SHALL REPAIR ANY DAMAGE DONE TO EXISTING DRIVEWAYS OR OTHER IMPROVEMENTS AT NO COST TO OWNER.
3.- VIDEO OF EXISTING SITE CONDITION IS RECOMENDED PRIOR TO CONSTRUCTION START.
4.- SEE SHEET C0-0.3 FOR DETAILS.
5.- CONTRACTOR TO PLACE TEMPORARY TABS ALONG EXISTING CENTERLINE AND EDGELINE STRIPING FOR RESTORATION OF ORIGINAL STRIPING.
6.- CONTRACTOR TO PROVIDE DAILY QUANTITIES OF ASPHALT AND AGGREGETE TO VERIFY APPLICATION RATE.

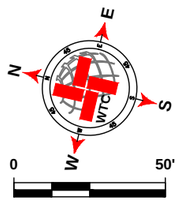

SCALE: 1" = 50'

LEGEND

- EXISTING CENTER LINE
- EXISTING END OF PAVEMENT
- EXISTING CONCRETE
- SEAL COAT AREA
- POTHOLE REPAIR (AS NOTED)

S CR 1084 QUANTITIES

ITEM #	ITEM	QTY.	UNIT
1	SINGLE COURSE SEAL COAT (APPROX.)	851	SY
2	STRIPING	314	LF
3	SOLID WHITE EDGE LINES		LF

WORK BY OTHERS

ITEM #	ITEM	QTY.	UNIT
1	POTHOLE REPAIR (BY OTHERS)		SY

WTC ENGINEERS I SURVEYORS
WEST TEXAS CONSULTANTS, INC.
ENGINEERS PLANNERS SURVEYORS
405 S.W. 1st. Street | Andrews, TX 79714 |(432) 523-2181
TEXAS REGISTERED ENGINEERING FIRM F-2746
TEXAS REGISTERED SURVEYOR FIRM #100792-00

REVISION DESCRIPTION	REVISION	DATE

LOCATIONS OF UNDERGROUND UTILITIES ARE APPROXIMATE AND MAY NOT INCLUDE ALL UNDERGROUND UTILITIES PRESENT. CONTRACTOR SHALL VERIFY THE LOCATIONS OF ALL UTILITY CROSSINGS BEFORE EXCAVATION OF ROADWAY

CONTRACTOR SHALL NOTIFY PROPERTY OWNERS AND RESIDENTS A MINIMUM OF 48 HOURS IN ADVANCE OF CONSTRUCTION ACTIVITIES ON OR IN THE VICINITY OF THEIR PROPERTY.

Before You Dig Anywhere In Texas
STOP! CALL 1-800-245-4545

TOLL-FREE OSHA RULE 1926.651
REQUIRES PREVIOUS NOTIFICATION
TEXAS ONE CALL SYSTEM

STATE OF TEXAS
JAMES CHAD TOMPKINS
93839
LICENSED
PROFESSIONAL ENGINEER

THE SEAL APPEARING ON THIS DOCUMENT WAS AUTHORIZED BY JAMES C. TOMPKINS, P.E. 93839 ON NOVEMBER 12, 2024

MIDLAND COUNTY, TEXAS

2025 MIDLAND PAVEMENT MAINTENANCE PROJECT
S CR 1084

DESIGN	DRAWN	DATE	PROJECT NO.	SCALE	SHEET #
J.C.T.	I.R.	11/12/24	56486	1" = 50'	C2-51.0

C:\AT-2\PROJECTS\ENGINEERING & SURVEY\TEXAS\MIDLAND\56486 - MIDLAND CO. MIDLAND COUNTY PAVING 2025\DRAWINGS\GRADE CPCT\56486 2025 MPMP PCT1 GRADE C1-LAYOUT TAB C0-3.0 1/3 CP 2084 1/12/2024 11:16 AM EDGAR.RIOS

E CR 104

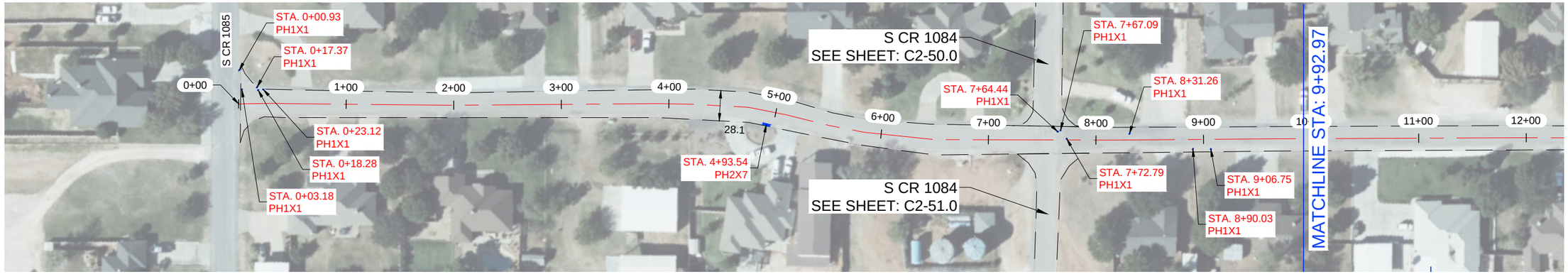

E CR 104



NOTES:

1.- CONTRACTOR TO AVOID DAMAGING EXISTING DRIVEWAYS MAILBOXES AND OTHER IMPROVEMENTS. LOCATIONS SHOWN ABOVE ARE APPROXIMATE AND CONTRACTOR SHOULD VERIFY LOCATIONS PRIOR TO BIDDING AND CONSTRUCTION.
2.- CONTRACTOR SHALL REPAIR ANY DAMAGE DONE TO EXISTING DRIVEWAYS OR OTHER IMPROVEMENTS AT NO COST TO OWNER.
3.- VIDEO OF EXISTING SITE CONDITION IS RECOMENDED PRIOR TO CONSTRUCTION START.
4.- SEE SHEET C0-0.3 FOR DETAILS.
5.- CONTRACTOR TO PLACE TEMPORARY TABS ALONG EXISTING CENTERLINE AND EDGELINE STRIPING FOR RESTORATION OF ORIGINAL STRIPING.
6.- CONTRACTOR TO PROVIDE DAILY QUANTITIES OF ASPHALT AND AGGREGETE TO VERIFY APPLICATION RATE.

STATE OF TEXAS
JAMES CHAD TOMPKINS
93839
LICENSED
PROFESSIONAL ENGINEER

THE SEAL APPEARING ON THIS DOCUMENT WAS AUTHORIZED BY JAMES C. TOMPKINS, P.E. 93839 ON NOVEMBER 12, 2024

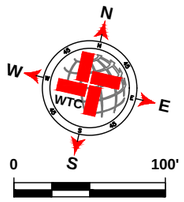

LEGEND

- EXISTING CENTER LINE
- EXISTING END OF PAVEMENT
- EXISTING CONCRETE
- SEAL COAT AREA
- POTHOLE REPAIR (AS NOTED)

E CR 104 QUANTITIES

ITEM #	ITEM	QTY.	UNIT
1	SINGLE COURSE SEAL COAT (APPROX.)	7 602	SY
2	STRIPING		LF
3	SOLID WHITE EDGE LINES		LF

WORK BY OTHERS

ITEM #	ITEM	QTY.	UNIT
1	POTHOLE REPAIR (BY OTHERS)	4.89	SY

WTC ENGINEERS I SURVEYORS
WEST TEXAS CONSULTANTS, INC.
ENGINEERS PLANNERS SURVEYORS
405 S.W. 1st. Street | Andrews, TX 79714 |(432) 523-2181
TEXAS REGISTERED ENGINEERING FIRM F-2746
TEXAS REGISTERED SURVEYOR FIRM #100792-00

REVISION DESCRIPTION	REVISION	DATE

LOCATIONS OF UNDERGROUND UTILITIES ARE APPROXIMATE AND MAY NOT INCLUDE ALL UNDERGROUND UTILITIES PRESENT. CONTRACTOR SHALL VERIFY THE LOCATIONS OF ALL UTILITY CROSSINGS BEFORE EXCAVATION OF ROADWAY

CONTRACTOR SHALL NOTIFY PROPERTY OWNERS AND RESIDENTS A MINIMUM OF 48 HOURS IN ADVANCE OF CONSTRUCTION ACTIVITIES ON OR IN THE VICINITY OF THEIR PROPERTY.

Before You Dig Anywhere In Texas
STOP! CALL 1-800-245-4545

TOLL-FREE OSHA RULE 1926.651
REQUIRES PREVIOUS NOTIFICATION
TEXAS ONE CALL SYSTEM

MIDLAND COUNTY, TEXAS

2025 MIDLAND PAVEMENT MAINTENANCE PROJECT
E CR 104

DESIGN	DRAWN	DATE	PROJECT NO.	SCALE	SHEET #
J.C.T.	I.R.	11/12/24	56486	1" = 100'	C2-52.0

K:\T_ZIP\PROJECTS\ENGINEERING & SURVEY\PROJECTS\MIDLAND\CAD\MIDLAND - MIDLAND CO. MIDLAND COUNTY PAVING DESIGN\PAVING\GRADE_CPK\726486_2025_MPMP PCT3 1 GRADE C LAYOUT.TAB, C2-E4-01E CR 104 11/12/2024 11:46 AM EDGAR.ROS

E CR 104



NOTES:

1.- CONTRACTOR TO AVOID DAMAGING EXISTING DRIVEWAYS MAILBOXES AND OTHER IMPROVEMENTS. LOCATIONS SHOWN ABOVE ARE APPROXIMATE AND CONTRACTOR SHOULD VERIFY LOCATIONS PRIOR TO BIDDING AND CONSTRUCTION.
2.- CONTRACTOR SHALL REPAIR ANY DAMAGE DONE TO EXISTING DRIVEWAYS OR OTHER IMPROVEMENTS AT NO COST TO OWNER.
3.- VIDEO OF EXISTING SITE CONDITION IS RECOMENDED PRIOR TO CONSTRUCTION START.
4.- SEE SHEET C0-0.3 FOR DETAILS.
5.- CONTRACTOR TO PLACE TEMPORARY TABS ALONG EXISTING CENTERLINE AND EDGELINE STRIPING FOR RESTORATION OF ORIGINAL STRIPING.
6.- CONTRACTOR TO PROVIDE DAILY QUANTITIES OF ASPHALT AND AGGREGETE TO VERIFY APPLICATION RATE.

STATE OF TEXAS
JAMES CHAD TOMPKINS
93839
LICENSED
PROFESSIONAL ENGINEER

THE SEAL APPEARING ON THIS DOCUMENT WAS AUTHORIZED BY JAMES C. TOMPKINS, P.E. 93839 ON NOVEMBER 12, 2024

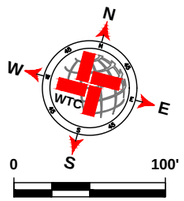

SCALE: 1" = 100'

LEGEND

- EXISTING CENTER LINE
- EXISTING END OF PAVEMENT
- EXISTING CONCRETE
- SEAL COAT AREA
- POTHOLE REPAIR (AS NOTED)

E CR 104 QUANTITIES

ITEM #	ITEM	QTY.	UNIT
1	SINGLE COURSE SEAL COAT (APPROX.)	SEE C2-59.0	SY
2	STRIPING		LF
3	SOLID WHITE EDGE LINES		LF

WORK BY OTHERS

ITEM #	ITEM	QTY.	UNIT
1	POTHOLE REPAIR (BY OTHERS)		SY

WTC
ENGINEERS I SURVEYORS
WEST TEXAS CONSULTANTS, INC.
ENGINEERS PLANNERS SURVEYORS
405 S.W. 1st. Street | Andrews, TX 79714 |(432) 523-2181
TEXAS REGISTERED ENGINEERING FIRM F-2746
TEXAS REGISTERED SURVEYOR FIRM #100792-00

REVISION DESCRIPTION	REVISION	DATE

LOCATIONS OF UNDERGROUND UTILITIES ARE APPROXIMATE AND MAY NOT INCLUDE ALL UNDERGROUND UTILITIES PRESENT. CONTRACTOR SHALL VERIFY THE LOCATIONS OF ALL UTILITY CROSSINGS BEFORE EXCAVATION OF ROADWAY.

CONTRACTOR SHALL NOTIFY PROPERTY OWNERS AND RESIDENTS A MINIMUM OF 48 HOURS IN ADVANCE OF CONSTRUCTION ACTIVITIES ON OR IN THE VICINITY OF THEIR PROPERTY.

Before You Dig Anywhere In Texas
STOP! CALL 1-800-245-4545

TOLL-FREE OSHA RULE 1926.651
REQUIRES PREVIOUS NOTIFICATION
TEXAS ONE CALL SYSTEM

MIDLAND COUNTY, TEXAS

2025 MIDLAND PAVEMENT MAINTENANCE PROJECT
E CR 104

DESIGN	DRAWN	DATE	PROJECT NO.	SCALE	SHEET #
J.C.T.	I.R.	11/12/24	56486	1" = 100'	C2-52.1

PLAT: Z:\PROJECTS\ENGINEERING & SURVEYING\TEXAS\MIDLAND\56486 - MIDLAND CO. MIDLAND COUNTY PAVING 2025\DRAWINGS\GRADE C\PCT2\56486 2025 MPMP PCT2.1 GRADE C LAYOUT TAB: C2-54.1 E CR 104-11/12/2024 11:45 AM EDGAR.RIOS

E CR 105

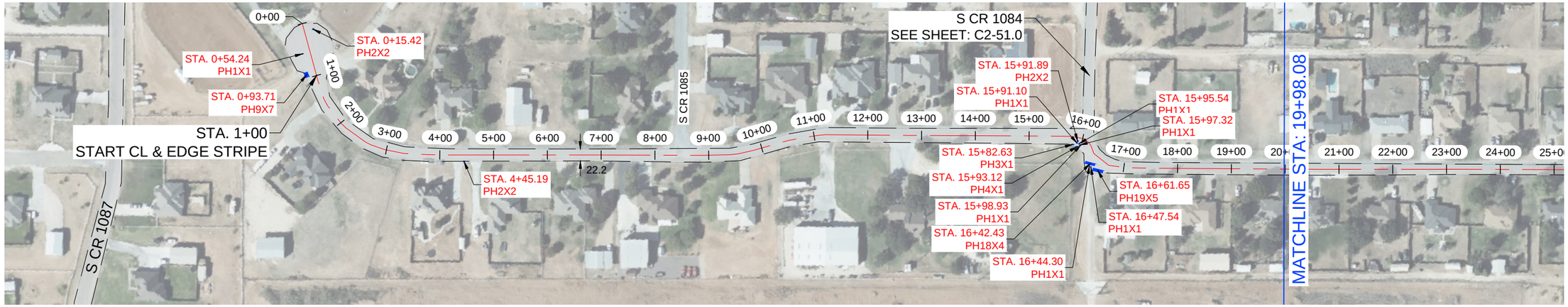

E CR 105



NOTES:

1.- CONTRACTOR TO AVOID DAMAGING EXISTING DRIVEWAYS MAILBOXES AND OTHER IMPROVEMENTS. LOCATIONS SHOWN ABOVE ARE APPROXIMATE AND CONTRACTOR SHOULD VERIFY LOCATIONS PRIOR TO BIDDING AND CONSTRUCTION.
2.- CONTRACTOR SHALL REPAIR ANY DAMAGE DONE TO EXISTING DRIVEWAYS OR OTHER IMPROVEMENTS AT NO COST TO OWNER.
3.- VIDEO OF EXISTING SITE CONDITION IS RECOMENDED PRIOR TO CONSTRUCTION START.
4.- SEE SHEET C0-0.3 FOR DETAILS.
5.- CONTRACTOR TO PLACE TEMPORARY TABS ALONG EXISTING CENTERLINE AND EDGELINE STRIPING FOR RESTORATION OF ORIGINAL STRIPING.
6.- CONTRACTOR TO PROVIDE DAILY QUANTITIES OF ASPHALT AND AGGREGETE TO VERIFY APPLICATION RATE.

STATE OF TEXAS
JAMES CHAD TOMPKINS
93839
LICENSED
PROFESSIONAL ENGINEER

THE SEAL APPEARING ON THIS DOCUMENT WAS AUTHORIZED BY JAMES C. TOMPKINS, P.E. 93839 ON NOVEMBER 12, 2024

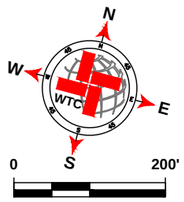

LEGEND

- EXISTING CENTER LINE
- EXISTING END OF PAVEMENT
- EXISTING CONCRETE
- SEAL COAT AREA
- POTHOLE REPAIR (AS NOTED)

E CR 105 QUANTITIES

ITEM #	ITEM	QTY.	UNIT
1	SINGLE COURSE SEAL COAT (APPROX.)	10 436	SY
2	STRIPING		LF
3	SOLID WHITE EDGE LINES		LF

WORK BY OTHERS

ITEM #	ITEM	QTY.	UNIT
1	POTHOLE REPAIR (BY OTHERS)	29.33	SY

WTC ENGINEERS I SURVEYORS
WEST TEXAS CONSULTANTS, INC.
ENGINEERS PLANNERS SURVEYORS
405 S.W. 1st. Street | Andrews, TX 79714 |(432) 523-2181
TEXAS REGISTERED ENGINEERING FIRM F-2746
TEXAS REGISTERED SURVEYOR FIRM #100792-00

REVISION DESCRIPTION	REVISION	DATE

LOCATIONS OF UNDERGROUND UTILITIES ARE APPROXIMATE AND MAY NOT INCLUDE ALL UNDERGROUND UTILITIES PRESENT. CONTRACTOR SHALL VERIFY THE LOCATIONS OF ALL UTILITY CROSSINGS BEFORE EXCAVATION OF ROADWAY.

CONTRACTOR SHALL NOTIFY PROPERTY OWNERS AND RESIDENTS A MINIMUM OF 48 HOURS IN ADVANCE OF CONSTRUCTION ACTIVITIES ON OR IN THE VICINITY OF THEIR PROPERTY.

Before You Dig Anywhere In Texas
STOP! CALL 1-800-245-4545

TOLL-FREE OSHA RULE 1926.651
REQUIRES PREVIOUS NOTIFICATION
TEXAS ONE CALL SYSTEM

MIDLAND COUNTY, TEXAS

2025 MIDLAND PAVEMENT MAINTENANCE PROJECT
E CR 105

DESIGN	DRAWN	DATE	PROJECT NO.	SCALE	SHEET #
J.C.T.	I.R.	11/12/24	56486	1" = 200'	C2-53.0

PLOT DATE=11/20/2024 11:46 AM BY EDGAR.RIOS
P:\PROJECTS\ENGINEERING & SURVEYING\MIDLAND\MIDLAND - MIDLAND CO. MIDLAND COUNTY PAVING 2025\DRAWINGS\GRADE C\CTB\56486 2025 MIDMP FCT21 GRADE C LAYOUT TAB C2-53.0 E CR 105 TO FM 1379.DWG

E CR 106

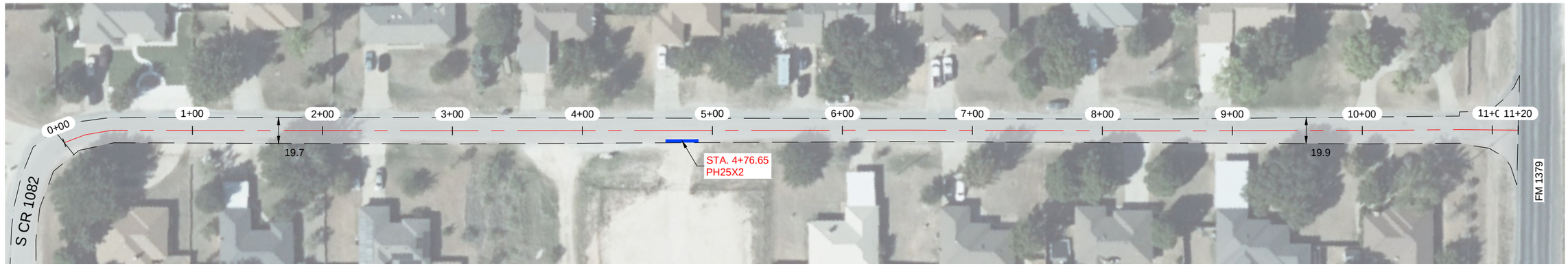

NOTES:

1.- CONTRACTOR TO AVOID DAMAGING EXISTING DRIVEWAYS MAILBOXES AND OTHER IMPROVEMENTS. LOCATIONS SHOWN ABOVE ARE APPROXIMATE AND CONTRACTOR SHOULD VERIFY LOCATIONS PRIOR TO BIDDING AND CONSTRUCTION.
2.- CONTRACTOR SHALL REPAIR ANY DAMAGE DONE TO EXISTING DRIVEWAYS OR OTHER IMPROVEMENTS AT NO COST TO OWNER.
3.- VIDEO OF EXISTING SITE CONDITION IS RECOMENDED PRIOR TO CONSTRUCTION START.
4.- SEE SHEET C0-0.3 FOR DETAILS.
5.- CONTRACTOR TO PLACE TEMPORARY TABS ALONG EXISTING CENTERLINE AND EDGELINE STRIPING FOR RESTORATION OF ORIGINAL STRIPING.
6.- CONTRACTOR TO PROVIDE DAILY QUANTITIES OF ASPHALT AND AGGREGETE TO VERIFY APPLICATION RATE.

STATE OF TEXAS
JAMES CHAD TOMPKINS
93839
LICENSED
PROFESSIONAL ENGINEER

THE SEAL APPEARING ON THIS DOCUMENT WAS AUTHORIZED BY JAMES C. TOMPKINS, P.E. 93839 ON NOVEMBER 12, 2024

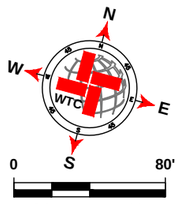

SCALE: 1" = 80'

LEGEND

- EXISTING CENTER LINE
- EXISTING END OF PAVEMENT
- EXISTING CONCRETE
- SEAL COAT AREA
- POTHOLE REPAIR (AS NOTED)

E CR 106 QUANTITIES

ITEM #	ITEM	QTY.	UNIT
1	SINGLE COURSE SEAL COAT (APPROX.)	2 474	SY
2	STRIPING		LF
3	SOLID WHITE EDGE LINES		LF

WORK BY OTHERS

ITEM #	ITEM	QTY.	UNIT
1	POTHOLE REPAIR (BY OTHERS)	5.67	SY

WTC
ENGINEERS I SURVEYORS
WEST TEXAS CONSULTANTS, INC.
ENGINEERS PLANNERS SURVEYORS
405 S.W. 1st. Street | Andrews, TX 79714 |(432) 523-2181
TEXAS REGISTERED ENGINEERING FIRM F-2746
TEXAS REGISTERED SURVEYOR FIRM #100792-00

REVISION DESCRIPTION	REVISION	DATE

LOCATIONS OF UNDERGROUND UTILITIES ARE APPROXIMATE AND MAY NOT INCLUDE ALL UNDERGROUND UTILITIES PRESENT. CONTRACTOR SHALL VERIFY THE LOCATIONS OF ALL UTILITY CROSSINGS BEFORE EXCAVATION OF ROADWAY.

CONTRACTOR SHALL NOTIFY PROPERTY OWNERS AND RESIDENTS A MINIMUM OF 48 HOURS IN ADVANCE OF CONSTRUCTION ACTIVITIES ON OR IN THE VICINITY OF THEIR PROPERTY.

Before You Dig Anywhere In Texas
STOP! CALL 1-800-245-4545

TOLL-FREE OSHA RULE 1926.651
REQUIRES PREVIOUS NOTIFICATION
TEXAS ONE CALL SYSTEM

MIDLAND COUNTY, TEXAS

2025 MIDLAND PAVEMENT MAINTENANCE PROJECT
E CR 106

DESIGN	DRAWN	DATE	PROJECT NO.	SCALE	SHEET #
J.C.T.	I.R.	11/12/24	56486	1" = 80'	C2-54.0

PLAT: Z:\PROJECTS\ENGINEERING & SURVEYING\TEXAS\MIDLAND\56486 - MIDLAND CO. MIDLAND COUNTY PAVING 2025\DRAWINGS\GRADE C\PCT2\56486 2025 MPMP PCT2.1 GRADE C LAYOUT TAB: C2-54.0 E CR 106-11/12/2024 11:45 AM EDGAR.RIOS

E CR 107



E CR 107

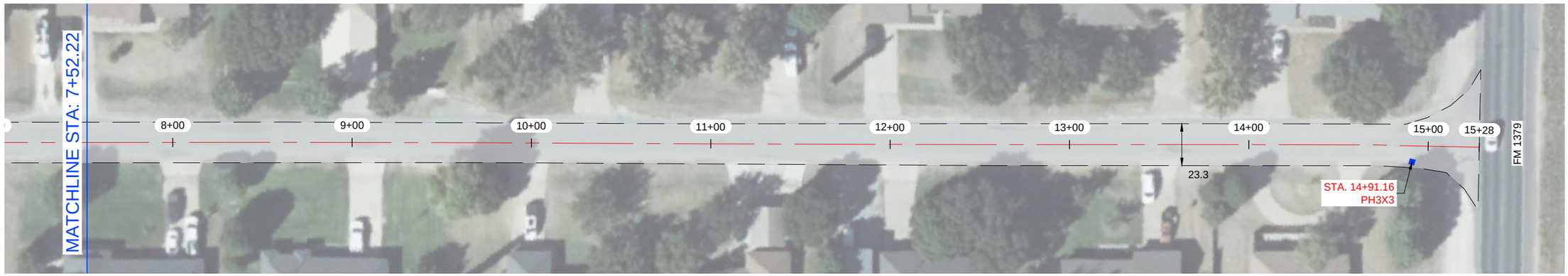

NOTES:

1.- CONTRACTOR TO AVOID DAMAGING EXISTING DRIVEWAYS MAILBOXES AND OTHER IMPROVEMENTS. LOCATIONS SHOWN ABOVE ARE APPROXIMATE AND CONTRACTOR SHOULD VERIFY LOCATIONS PRIOR TO BIDDING AND CONSTRUCTION.
2.- CONTRACTOR SHALL REPAIR ANY DAMAGE DONE TO EXISTING DRIVEWAYS OR OTHER IMPROVEMENTS AT NO COST TO OWNER.
3.- VIDEO OF EXISTING SITE CONDITION IS RECOMENDED PRIOR TO CONSTRUCTION START.
4.- SEE SHEET C0-0.3 FOR DETAILS.
5.- CONTRACTOR TO PLACE TEMPORARY TABS ALONG EXISTING CENTERLINE AND EDGELINE STRIPING FOR RESTORATION OF ORIGINAL STRIPING.
6.- CONTRACTOR TO PROVIDE DAILY QUANTITIES OF ASPHALT AND AGGREGETE TO VERIFY APPLICATION RATE.

STATE OF TEXAS
JAMES CHAD TOMPKINS
93839
LICENSED
PROFESSIONAL ENGINEER

THE SEAL APPEARING ON THIS DOCUMENT WAS AUTHORIZED BY JAMES C. TOMPKINS, P.E. 93839 ON NOVEMBER 12, 2024

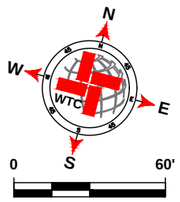

SCALE: 1" = 60'

LEGEND

- EXISTING CENTER LINE
- EXISTING END OF PAVEMENT
- EXISTING CONCRETE
- SEAL COAT AREA
- POTHOLE REPAIR (AS NOTED)

E CR 107 QUANTITIES

ITEM #	ITEM	QTY.	UNIT
1	SINGLE COURSE SEAL COAT (APPROX.)	3 933	SY
2	STRIPING		LF
3	SOLID WHITE EDGE LINES		LF

WORK BY OTHERS

ITEM #	ITEM	QTY.	UNIT
1	POTHOLE REPAIR (BY OTHERS)	1	SY

WTC
ENGINEERS I SURVEYORS
WEST TEXAS CONSULTANTS, INC.
ENGINEERS PLANNERS SURVEYORS
405 S.W. 1st. Street | Andrews, TX 79714 |(432) 523-2181
TEXAS REGISTERED ENGINEERING FIRM F-2746
TEXAS REGISTERED SURVEYOR FIRM #100792-00

REVISION DESCRIPTION	REVISION	DATE

LOCATIONS OF UNDERGROUND UTILITIES ARE APPROXIMATE AND MAY NOT INCLUDE ALL UNDERGROUND UTILITIES PRESENT. CONTRACTOR SHALL VERIFY THE LOCATIONS OF ALL UTILITY CROSSINGS BEFORE EXCAVATION OF ROADWAY.

CONTRACTOR SHALL NOTIFY PROPERTY OWNERS AND RESIDENTS A MINIMUM OF 48 HOURS IN ADVANCE OF CONSTRUCTION ACTIVITIES ON OR IN THE VICINITY OF THEIR PROPERTY.

Before You Dig Anywhere In Texas
STOP! CALL 1-800-245-4545

TOLL-FREE OSHA RULE 1926.651
REQUIRES PREVIOUS NOTIFICATION
TEXAS ONE CALL SYSTEM

MIDLAND COUNTY, TEXAS

2025 MIDLAND PAVEMENT MAINTENANCE PROJECT
E CR 107

DESIGN	DRAWN	DATE	PROJECT NO.	SCALE	SHEET #
J.C.T.	I.R.	11/12/24	56486	1" = 60'	C2-55.0

E CR 108-2



NOTES:

1.- CONTRACTOR TO AVOID DAMAGING EXISTING DRIVEWAYS MAILBOXES AND OTHER IMPROVEMENTS. LOCATIONS SHOWN ABOVE ARE APPROXIMATE AND CONTRACTOR SHOULD VERIFY LOCATIONS PRIOR TO BIDDING AND CONSTRUCTION.
2.- CONTRACTOR SHALL REPAIR ANY DAMAGE DONE TO EXISTING DRIVEWAYS OR OTHER IMPROVEMENTS AT NO COST TO OWNER.
3.- VIDEO OF EXISTING SITE CONDITION IS RECOMENDED PRIOR TO CONSTRUCTION START.
4.- SEE SHEET C0-0.3 FOR DETAILS.
5.- CONTRACTOR TO PLACE TEMPORARY TABS ALONG EXISTING CENTERLINE AND EDGELINE STRIPING FOR RESTORATION OF ORIGINAL STRIPING.
6.- CONTRACTOR TO PROVIDE DAILY QUANTITIES OF ASPHALT AND AGGREGETE TO VERIFY APPLICATION RATE.

STATE OF TEXAS
JAMES CHAD TOMPKINS
93839
LICENSED
PROFESSIONAL ENGINEER

THE SEAL APPEARING ON THIS DOCUMENT WAS AUTHORIZED BY JAMES C. TOMPKINS, P.E. 93839 ON NOVEMBER 12, 2024

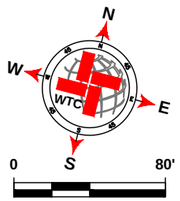

SCALE: 1" = 80'

LEGEND

- EXISTING CENTER LINE
- EXISTING END OF PAVEMENT
- EXISTING CONCRETE
- SEAL COAT AREA
- POTHOLE REPAIR (AS NOTED)

E CR 108-2 QUANTITIES

ITEM #	ITEM	QTY.	UNIT
1	SINGLE COURSE SEAL COAT (APPROX.)	2 955	SY
2	STRIPING		LF
3	SOLID WHITE EDGE LINES		LF

WORK BY OTHERS

ITEM #	ITEM	QTY.	UNIT
1	POTHOLE REPAIR (BY OTHERS)	3	SY

WTC
ENGINEERS I SURVEYORS
WEST TEXAS CONSULTANTS, INC.
ENGINEERS PLANNERS SURVEYORS
405 S.W. 1st. Street | Andrews, TX 79714 |(432) 523-2181
TEXAS REGISTERED ENGINEERING FIRM F-2746
TEXAS REGISTERED SURVEYOR FIRM #100792-00

REVISION DESCRIPTION	REVISION	DATE

LOCATIONS OF UNDERGROUND UTILITIES ARE APPROXIMATE AND MAY NOT INCLUDE ALL UNDERGROUND UTILITIES PRESENT. CONTRACTOR SHALL VERIFY THE LOCATIONS OF ALL UTILITY CROSSINGS BEFORE EXCAVATION OF ROADWAY.

CONTRACTOR SHALL NOTIFY PROPERTY OWNERS AND RESIDENTS A MINIMUM OF 48 HOURS IN ADVANCE OF CONSTRUCTION ACTIVITIES ON OR IN THE VICINITY OF THEIR PROPERTY.

Before You Dig Anywhere In Texas
STOP! CALL 1-800-245-4545

TOLL-FREE OSHA RULE 1926.651
REQUIRES PREVIOUS NOTIFICATION
TEXAS ONE CALL SYSTEM

MIDLAND COUNTY, TEXAS

2025 MIDLAND PAVEMENT MAINTENANCE PROJECT
E CR 108-2

DESIGN	DRAWN	DATE	PROJECT NO.	SCALE	SHEET #
J.C.T.	I.R.	11/12/24	56486	1" = 80'	C2-56.0

PLAT: Z:\PROJECTS\ENGINEERING & SURVEYING\TEXAS\MIDLAND\56486 - MIDLAND CO. MIDLAND COUNTY PAVING 2025\DRAWINGS\GRADE C\PCT2\56486 2025 MPMP PCT2.1 GRADE C LAYOUT TAB: C2-58.0 E CR 108-2 11/12/2024 11:46 AM EDGAR.RIOS

S CR 1082- 1

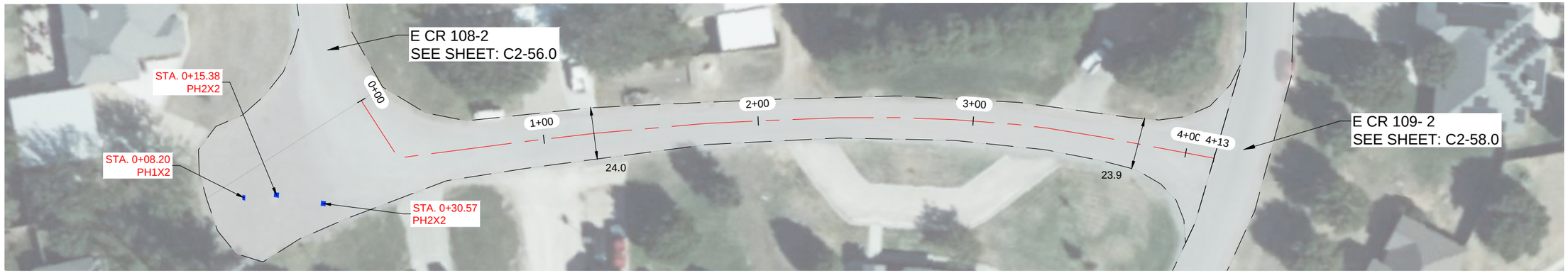

NOTES:

1.- CONTRACTOR TO AVOID DAMAGING EXISTING DRIVEWAYS MAILBOXES AND OTHER IMPROVEMENTS. LOCATIONS SHOWN ABOVE ARE APPROXIMATE AND CONTRACTOR SHOULD VERIFY LOCATIONS PRIOR TO BIDDING AND CONSTRUCTION.
2.- CONTRACTOR SHALL REPAIR ANY DAMAGE DONE TO EXISTING DRIVEWAYS OR OTHER IMPROVEMENTS AT NO COST TO OWNER.
3.- VIDEO OF EXISTING SITE CONDITION IS RECOMENDED PRIOR TO CONSTRUCTION START.
4.- SEE SHEET C0-0.3 FOR DETAILS.
5.- CONTRACTOR TO PLACE TEMPORARY TABS ALONG EXISTING CENTERLINE AND EDGELINE STRIPING FOR RESTORATION OF ORIGINAL STRIPING.
6.- CONTRACTOR TO PROVIDE DAILY QUANTITIES OF ASPHALT AND AGGREGETE TO VERIFY APPLICATION RATE.

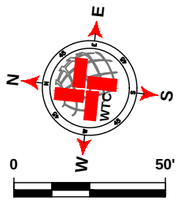

SCALE: 1" = 50'

LEGEND

- EXISTING CENTER LINE
- EXISTING END OF PAVEMENT
- EXISTING CONCRETE
- SEAL COAT AREA
- POTHOLE REPAIR (AS NOTED)

S CR 1082- 1 QUANTITIES

ITEM #	ITEM	QTY.	UNIT
1	SINGLE COURSE SEAL COAT (APPROX.)	1 374	SY
2	STRIPING		LF
3	SOLID WHITE EDGE LINES		LF

WORK BY OTHERS

ITEM #	ITEM	QTY.	UNIT
1	POTHOLE REPAIR (BY OTHERS)	1.11	SY

WTC
ENGINEERS I SURVEYORS
WEST TEXAS CONSULTANTS, INC.
ENGINEERS PLANNERS SURVEYORS
405 S.W. 1st. Street | Andrews, TX 79714 |(432) 523-2181
TEXAS REGISTERED ENGINEERING FIRM F-2746
TEXAS REGISTERED SURVEYOR FIRM #100792-00

REVISION DESCRIPTION	REVISION	DATE

LOCATIONS OF UNDERGROUND UTILITIES ARE APPROXIMATE AND MAY NOT INCLUDE ALL UNDERGROUND UTILITIES PRESENT. CONTRACTOR SHALL VERIFY THE LOCATIONS OF ALL UTILITY CROSSINGS BEFORE EXCAVATION OF ROADWAY

CONTRACTOR SHALL NOTIFY PROPERTY OWNERS AND RESIDENTS A MINIMUM OF 48 HOURS IN ADVANCE OF CONSTRUCTION ACTIVITIES ON OR IN THE VICINITY OF THEIR PROPERTY.

Before You Dig Anywhere In Texas
STOP! CALL 1-800-245-4545

TOLL-FREE OSHA RULE 1926.651
REQUIRES PREVIOUS NOTIFICATION
TEXAS ONE CALL SYSTEM

STATE OF TEXAS
JAMES CHAD TOMPKINS
93839
LICENSED
PROFESSIONAL ENGINEER

THE SEAL APPEARING ON THIS DOCUMENT WAS AUTHORIZED BY JAMES C. TOMPKINS, P.E. 93839 ON NOVEMBER 12, 2024

MIDLAND COUNTY, TEXAS

2025 MIDLAND PAVEMENT MAINTENANCE PROJECT
S CR 1082- 1

DESIGN	DRAWN	DATE	PROJECT NO.	SCALE	SHEET #
J.C.T.	I.R.	11/12/24	56486	1" = 50'	C2-57.0

C:\ACT-2\PROJECTS\ENGINEERING & SURVEY\MIDLAND\MIDLAND\56486 - MIDLAND CO. MIDLAND COUNTY PAVING 2025\DRAWINGS\GRADE CPCT\56486 2025 MPMP PCT1 GRADE C1-LAYOUT.TAB CB 09:03 CH 2082 1:1\10/22/2024 11:04 AM EDGAR.ROS

E CR 109- 2



E CR 109- 2





THE SEAL APPEARING ON THIS DOCUMENT WAS AUTHORIZED BY JAMES C. TOMPKINS, P.E. 93839 ON NOVEMBER 12, 2024

NOTES:

1.- CONTRACTOR TO AVOID DAMAGING EXISTING DRIVEWAYS MAILBOXES AND OTHER IMPROVEMENTS. LOCATIONS SHOWN ABOVE ARE APPROXIMATE AND CONTRACTOR SHOULD VERIFY LOCATIONS PRIOR TO BIDDING AND CONSTRUCTION.
2.- CONTRACTOR SHALL REPAIR ANY DAMAGE DONE TO EXISTING DRIVEWAYS OR OTHER IMPROVEMENTS AT NO COST TO OWNER.
3.- VIDEO OF EXISTING SITE CONDITION IS RECOMENDED PRIOR TO CONSTRUCTION START.
4.- SEE SHEET C0-0.3 FOR DETAILS.
5.- CONTRACTOR TO PLACE TEMPORARY TABS ALONG EXISTING CENTERLINE AND EDGELINE STRIPING FOR RESTORATION OF ORIGINAL STRIPING.
6.- CONTRACTOR TO PROVIDE DAILY QUANTITIES OF ASPHALT AND AGGREGETE TO VERIFY APPLICATION RATE.

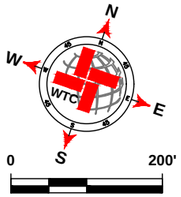

SCALE: 1" = 200'

LEGEND

- EXISTING CENTER LINE
- EXISTING END OF PAVEMENT
- EXISTING CONCRETE
- SEAL COAT AREA
- POTHOLE REPAIR (AS NOTED)

E CR 109- 2 QUANTITIES

ITEM #	ITEM	QTY.	UNIT
1	SINGLE COURSE SEAL COAT (APPROX.)	10 365	SY
2	STRIPING		LF
3	SOLID WHITE EDGE LINES		LF

WORK BY OTHERS

ITEM #	ITEM	QTY.	UNIT
1	POTHOLE REPAIR (BY OTHERS)	7.11	SY

WTC
ENGINEERS I SURVEYORS
WEST TEXAS CONSULTANTS, INC.
ENGINEERS PLANNERS SURVEYORS
405 S.W. 1st. Street | Andrews, TX 79714 |(432) 523-2181
TEXAS REGISTERED ENGINEERING FIRM F-2746
TEXAS REGISTERED SURVEYOR FIRM #100792-00

REVISION DESCRIPTION	REVISION	DATE

LOCATIONS OF UNDERGROUND UTILITIES ARE APPROXIMATE AND MAY NOT INCLUDE ALL UNDERGROUND UTILITIES PRESENT. CONTRACTOR SHALL VERIFY THE LOCATIONS OF ALL UTILITY CROSSINGS BEFORE EXCAVATION OF ROADWAY.

CONTRACTOR SHALL NOTIFY PROPERTY OWNERS AND RESIDENTS A MINIMUM OF 48 HOURS IN ADVANCE OF CONSTRUCTION ACTIVITIES ON OR IN THE VICINITY OF THEIR PROPERTY.

Before You Dig Anywhere In Texas
STOP! CALL 1-800-245-4545

TOLL-FREE OSHA RULE 1926.651
REQUIRES PREVIOUS NOTIFICATION
TEXAS ONE CALL SYSTEM

MIDLAND COUNTY, TEXAS

2025 MIDLAND PAVEMENT MAINTENANCE PROJECT
E CR 109- 2

DESIGN	DRAWN	DATE	PROJECT NO.	SCALE	SHEET #
J.C.T.	I.R.	11/12/24	56486	1" = 200'	C2-58.0

S CR 1161

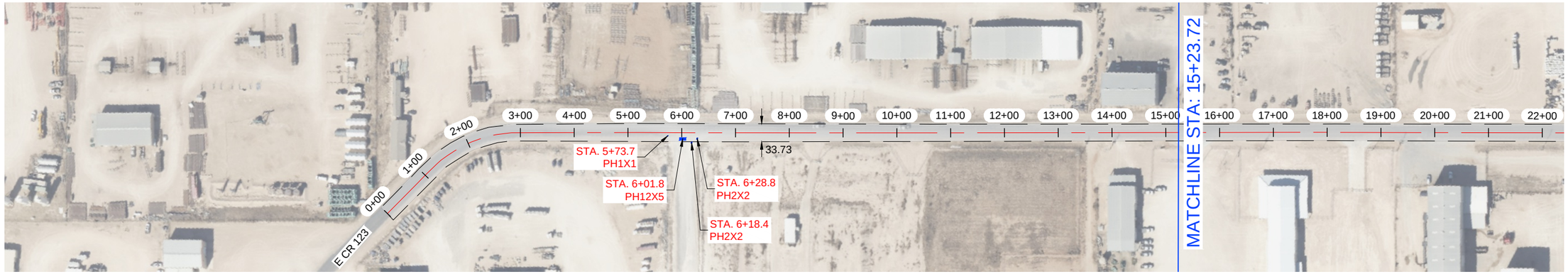

S CR 1161

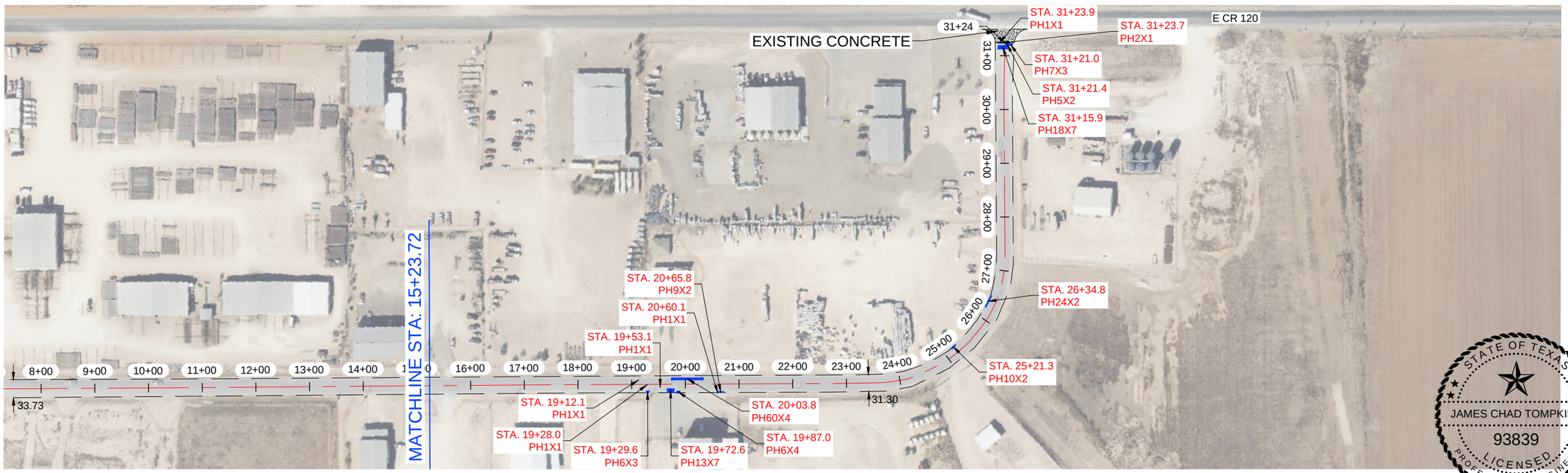

NOTES:

1.- CONTRACTOR TO AVOID DAMAGING EXISTING DRIVEWAYS MAILBOXES AND OTHER IMPROVEMENTS. LOCATIONS SHOWN ABOVE ARE APPROXIMATE AND CONTRACTOR SHOULD VERIFY LOCATIONS PRIOR TO BIDDING AND CONSTRUCTION.
2.- CONTRACTOR SHALL REPAIR ANY DAMAGE DONE TO EXISTING DRIVEWAYS OR OTHER IMPROVEMENTS AT NO COST TO OWNER.
3.- VIDEO OF EXISTING SITE CONDITION IS RECOMENDED PRIOR TO CONSTRUCTION START.
4.- SEE SHEET C0-0.3 FOR DETAILS.
5.- CONTRACTOR TO PLACE TEMPORARY TABS ALONG EXISTING CENTERLINE AND EDGELINE STRIPING FOR RESTORATION OF ORIGINAL STRIPING.
6.- CONTRACTOR TO PROVIDE DAILY QUANTITIES OF ASPHALT AND AGGREGETE TO VERIFY APPLICATION RATE.

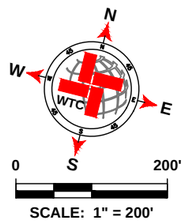

LEGEND

- EXISTING CENTER LINE
- EXISTING END OF PAVEMENT
- EXISTING CONCRETE
- SEAL COAT AREA
- POTHOLE REPAIR (AS NOTED)

S CR 1161 QUANTITIES

ITEM #	ITEM	QTY.	UNIT
1	SINGLE COURSE SEAL COAT (APPROX.)	10 972	SY
2	STRIPING	3 124	LF
3	SOLID WHITE EDGE LINES	6 248	LF

WORK BY OTHERS

ITEM #	ITEM	QTY.	UNIT
1	POTHOLE REPAIR (BY OTHERS)	76.9	SY

WTC ENGINEERS I SURVEYORS
WEST TEXAS CONSULTANTS, INC.
ENGINEERS PLANNERS SURVEYORS
405 S.W. 1st. Street | Andrews, TX 79714 |(432) 523-2181
TEXAS REGISTERED ENGINEERING FIRM F-2746
TEXAS REGISTERED SURVEYOR FIRM #100792-00

REVISION DESCRIPTION	REVISION	DATE

LOCATIONS OF UNDERGROUND UTILITIES ARE APPROXIMATE AND MAY NOT INCLUDE ALL UNDERGROUND UTILITIES PRESENT. CONTRACTOR SHALL VERIFY THE LOCATIONS OF ALL UTILITY CROSSINGS BEFORE EXCAVATION OF ROADWAY.

CONTRACTOR SHALL NOTIFY PROPERTY OWNERS AND RESIDENTS A MINIMUM OF 48 HOURS IN ADVANCE OF CONSTRUCTION ACTIVITIES ON OR IN THE VICINITY OF THEIR PROPERTY.

Before You Dig Anywhere In Texas
STOP! CALL 1-800-245-4545

TOLL-FREE OSHA RULE 1926.651 REQUIRES PREVIOUS NOTIFICATION TEXAS ONE CALL SYSTEM

STATE OF TEXAS
JAMES CHAD TOMPKINS
93839
LICENSED
PROFESSIONAL ENGINEER

THE SEAL APPEARING ON THIS DOCUMENT WAS AUTHORIZED BY JAMES C. TOMPKINS, P.E. 93839 ON NOVEMBER 12, 2024

MIDLAND COUNTY, TEXAS

2025 MIDLAND PAVEMENT MAINTENANCE PROJECT
S CR 1161

DESIGN	DRAWN	DATE	PROJECT NO.	SCALE	SHEET #
J.C.T.	I.R.	11/12/24	56486	1" = 200'	C2-59.0

PLOT DATE=11/19/2024 11:46 AM BY=JOHN.KOS

S CR 1182

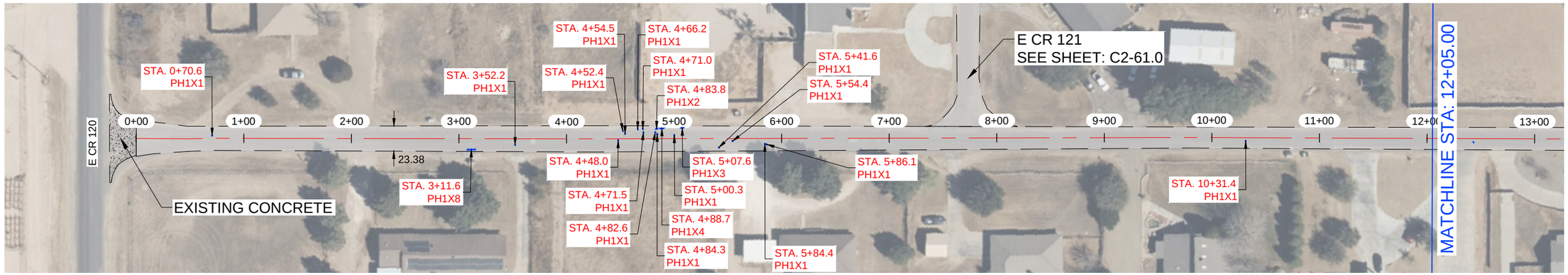

S CR 1182



NOTES:

1.- CONTRACTOR TO AVOID DAMAGING EXISTING DRIVEWAYS MAILBOXES AND OTHER IMPROVEMENTS. LOCATIONS SHOWN ABOVE ARE APPROXIMATE AND CONTRACTOR SHOULD VERIFY LOCATIONS PRIOR TO BIDDING AND CONSTRUCTION.
2.- CONTRACTOR SHALL REPAIR ANY DAMAGE DONE TO EXISTING DRIVEWAYS OR OTHER IMPROVEMENTS AT NO COST TO OWNER.
3.- VIDEO OF EXISTING SITE CONDITION IS RECOMENDED PRIOR TO CONSTRUCTION START.
4.- SEE SHEET C0-0.3 FOR DETAILS.
5.- CONTRACTOR TO PLACE TEMPORARY TABS ALONG EXISTING CENTERLINE AND EDGELINE STRIPING FOR RESTORATION OF ORIGINAL STRIPING.
6.- CONTRACTOR TO PROVIDE DAILY QUANTITIES OF ASPHALT AND AGGREGETE TO VERIFY APPLICATION RATE.



THE SEAL APPEARING ON THIS DOCUMENT WAS AUTHORIZED BY JAMES C. TOMPKINS, P.E. 93839 ON NOVEMBER 12, 2024

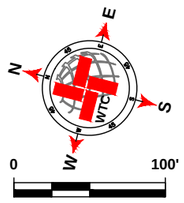

SCALE: 1" = 100'

LEGEND

- EXISTING CENTER LINE
- EXISTING END OF PAVEMENT
- EXISTING CONCRETE
- SEAL COAT AREA
- POTHOLE REPAIR (AS NOTED)

S CR 1182 QUANTITIES

ITEM #	ITEM	QTY.	UNIT
1	SINGLE COURSE SEAL COAT (APPROX.)	6 350	SY
2	STRIPING	2 410	LF
3	SOLID WHITE EDGE LINES		LF

WORK BY OTHERS

ITEM #	ITEM	QTY.	UNIT
1	POTHOLE REPAIR (BY OTHERS)	3.9	SY

WTC
ENGINEERS I SURVEYORS
WEST TEXAS CONSULTANTS, INC.
ENGINEERS PLANNERS SURVEYORS
405 S.W. 1st. Street | Andrews, TX 79714 |(432) 523-2181
TEXAS REGISTERED ENGINEERING FIRM F-2746
TEXAS REGISTERED SURVEYOR FIRM #100792-00

REVISION DESCRIPTION	REVISION	DATE

LOCATIONS OF UNDERGROUND UTILITIES ARE APPROXIMATE AND MAY NOT INCLUDE ALL UNDERGROUND UTILITIES PRESENT. CONTRACTOR SHALL VERIFY THE LOCATIONS OF ALL UTILITY CROSSINGS BEFORE EXCAVATION OF ROADWAY

CONTRACTOR SHALL NOTIFY PROPERTY OWNERS AND RESIDENTS A MINIMUM OF 48 HOURS IN ADVANCE OF CONSTRUCTION ACTIVITIES ON OR IN THE VICINITY OF THEIR PROPERTY.

Before You Dig Anywhere In Texas
STOP! CALL 1-800-245-4545

TOLL-FREE OSHA RULE 1926.651
REQUIRES PREVIOUS NOTIFICATION
TEXAS ONE CALL SYSTEM

MIDLAND COUNTY, TEXAS

2025 MIDLAND PAVEMENT MAINTENANCE PROJECT
S CR 1182

DESIGN	DRAWN	DATE	PROJECT NO.	SCALE	SHEET #
J.C.T.	I.R.	11/12/24	56486	1" = 100'	C2-60.0

P:\PT ENPROJECTS\ENGINEERING & SURVEY\PROJECTS\MIDLAND\MIDLAND\MIDLAND CO. MIDLAND COUNTY PAVING DESIGN\PAVINGDESIGN\DGN\DGN\C2-60.0 S CR 1182 GRADE CLAYOUT.DWG, C2-60.0 S CR 1182 GRADE CLAYOUT TAB, C2-60.0 S CR 1182 GRADE CLAYOUT.DWG, 2025 MPMP PCT2 GRADE CLAYOUT.DWG, 11:48 AM EDGAR.RIOS

E CR 121

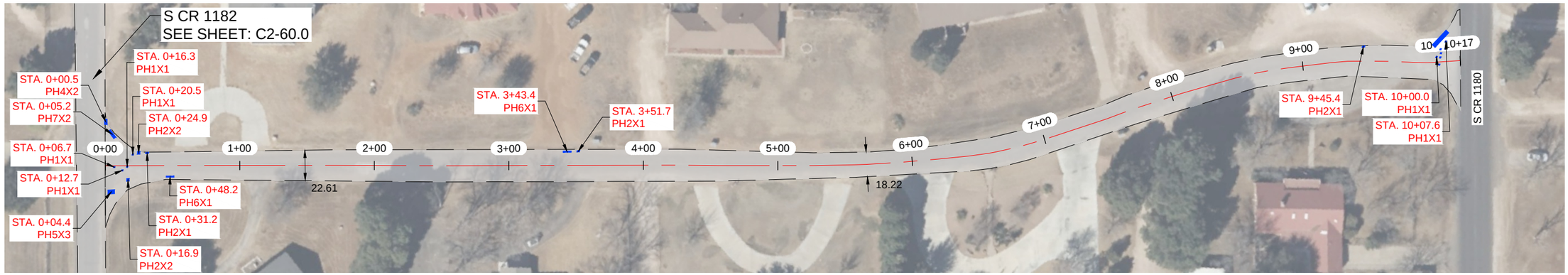

NOTES:

1.- CONTRACTOR TO AVOID DAMAGING EXISTING DRIVEWAYS MAILBOXES AND OTHER IMPROVEMENTS. LOCATIONS SHOWN ABOVE ARE APPROXIMATE AND CONTRACTOR SHOULD VERIFY LOCATIONS PRIOR TO BIDDING AND CONSTRUCTION.
2.- CONTRACTOR SHALL REPAIR ANY DAMAGE DONE TO EXISTING DRIVEWAYS OR OTHER IMPROVEMENTS AT NO COST TO OWNER.
3.- VIDEO OF EXISTING SITE CONDITION IS RECOMENDED PRIOR TO CONSTRUCTION START.
4.- SEE SHEET C0-0.3 FOR DETAILS.
5.- CONTRACTOR TO PLACE TEMPORARY TABS ALONG EXISTING CENTERLINE AND EDGELINE STRIPING FOR RESTORATION OF ORIGINAL STRIPING.
6.- CONTRACTOR TO PROVIDE DAILY QUANTITIES OF ASPHALT AND AGGREGETE TO VERIFY APPLICATION RATE.

STATE OF TEXAS
JAMES CHAD TOMPKINS
93839
LICENSED
PROFESSIONAL ENGINEER

THE SEAL APPEARING ON THIS DOCUMENT WAS AUTHORIZED BY JAMES C. TOMPKINS, P.E. 93839 ON NOVEMBER 12, 2024

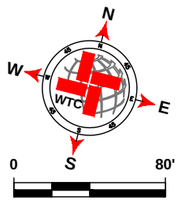

SCALE: 1" = 80'

LEGEND

- EXISTING CENTER LINE
- EXISTING END OF PAVEMENT
- EXISTING CONCRETE
- SEAL COAT AREA
- POTHOLE REPAIR (AS NOTED)

E CR 121 QUANTITIES

ITEM #	ITEM	QTY.	UNIT
1	SINGLE COURSE SEAL COAT (APPROX.)	2 634	SY
2	STRIPING	967	LF
3	SOLID WHITE EDGE LINES		LF

WORK BY OTHERS

ITEM #	ITEM	QTY.	UNIT
1	POTHOLE REPAIR (BY OTHERS)	13.2	SY

WTC
ENGINEERS I SURVEYORS
WEST TEXAS CONSULTANTS, INC.
ENGINEERS PLANNERS SURVEYORS
405 S.W. 1st. Street | Andrews, TX 79714 |(432) 523-2181
TEXAS REGISTERED ENGINEERING FIRM F-2746
TEXAS REGISTERED SURVEYOR FIRM #100792-00

REVISION DESCRIPTION	REVISION	DATE

LOCATIONS OF UNDERGROUND UTILITIES ARE APPROXIMATE AND MAY NOT INCLUDE ALL UNDERGROUND UTILITIES PRESENT. CONTRACTOR SHALL VERIFY THE LOCATIONS OF ALL UTILITY CROSSINGS BEFORE EXCAVATION OF ROADWAY.

CONTRACTOR SHALL NOTIFY PROPERTY OWNERS AND RESIDENTS A MINIMUM OF 48 HOURS IN ADVANCE OF CONSTRUCTION ACTIVITIES ON OR IN THE VICINITY OF THEIR PROPERTY.

Before You Dig Anywhere In Texas
STOP! CALL 1-800-245-4545

TOLL-FREE OSHA RULE 1926.651
REQUIRES PREVIOUS NOTIFICATION
TEXAS ONE CALL SYSTEM

MIDLAND COUNTY, TEXAS

2025 MIDLAND PAVEMENT MAINTENANCE PROJECT
E CR 121

DESIGN	DRAWN	DATE	PROJECT NO.	SCALE	SHEET #
J.C.T.	I.R.	11/12/24	56486	1" = 80'	C2-61.0

PLAT: Z:\PROJECTS\ENGINEERING & SURVEYING\TEXAS\MIDLAND\56486 - MIDLAND CO. MIDLAND COUNTY PAVING 2025\DRAWINGS\GRADE C\PCT2\56486 2025 MPMP PCT2.2 GRADE C LAYOUT TAB: C2-61.0 E CR 121-11/12/2024 11:46 AM EDGAR.RIOS

E CR 123



NOTES:

1.- CONTRACTOR TO AVOID DAMAGING EXISTING DRIVEWAYS MAILBOXES AND OTHER IMPROVEMENTS. LOCATIONS SHOWN ABOVE ARE APPROXIMATE AND CONTRACTOR SHOULD VERIFY LOCATIONS PRIOR TO BIDDING AND CONSTRUCTION.
2.- CONTRACTOR SHALL REPAIR ANY DAMAGE DONE TO EXISTING DRIVEWAYS OR OTHER IMPROVEMENTS AT NO COST TO OWNER.
3.- VIDEO OF EXISTING SITE CONDITION IS RECOMENDED PRIOR TO CONSTRUCTION START.
4.- SEE SHEET C0-0.3 FOR DETAILS.
5.- CONTRACTOR TO PLACE TEMPORARY TABS ALONG EXISTING CENTERLINE AND EDGELINE STRIPING FOR RESTORATION OF ORIGINAL STRIPING.
6.- CONTRACTOR TO PROVIDE DAILY QUANTITIES OF ASPHALT AND AGGREGETE TO VERIFY APPLICATION RATE.

STATE OF TEXAS
JAMES CHAD TOMPKINS
93839
LICENSED
PROFESSIONAL ENGINEER

THE SEAL APPEARING ON THIS DOCUMENT WAS AUTHORIZED BY JAMES C. TOMPKINS, P.E. 93839 ON NOVEMBER 12, 2024

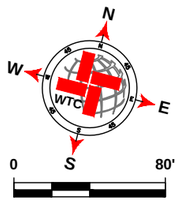

SCALE: 1" = 80'

LEGEND

- EXISTING CENTER LINE
- EXISTING END OF PAVEMENT
- EXISTING CONCRETE
- SEAL COAT AREA
- POTHOLE REPAIR (AS NOTED)

E CR 123 QUANTITIES

ITEM #	ITEM	QTY.	UNIT
1	SINGLE COURSE SEAL COAT (APPROX.)	2 576	SY
2	STRIPING	973	LF
3	SOLID WHITE EDGE LINES		LF

WORK BY OTHERS

ITEM #	ITEM	QTY.	UNIT
1	POTHOLE REPAIR (BY OTHERS)	1.7	SY

WTC
ENGINEERS I SURVEYORS
WEST TEXAS CONSULTANTS, INC.
ENGINEERS PLANNERS SURVEYORS
405 S.W. 1st. Street | Andrews, TX 79714 |(432) 523-2181
TEXAS REGISTERED ENGINEERING FIRM F-2746
TEXAS REGISTERED SURVEYOR FIRM #100792-00

REVISION DESCRIPTION	REVISION	DATE

LOCATIONS OF UNDERGROUND UTILITIES ARE APPROXIMATE AND MAY NOT INCLUDE ALL UNDERGROUND UTILITIES PRESENT. CONTRACTOR SHALL VERIFY THE LOCATIONS OF ALL UTILITY CROSSINGS BEFORE EXCAVATION OF ROADWAY.

CONTRACTOR SHALL NOTIFY PROPERTY OWNERS AND RESIDENTS A MINIMUM OF 48 HOURS IN ADVANCE OF CONSTRUCTION ACTIVITIES ON OR IN THE VICINITY OF THEIR PROPERTY.

Before You Dig Anywhere In Texas
STOP! CALL 1-800-245-4545

TOLL-FREE OSHA RULE 1926.651
REQUIRES PREVIOUS NOTIFICATION
TEXAS ONE CALL SYSTEM

MIDLAND COUNTY, TEXAS

2025 MIDLAND PAVEMENT MAINTENANCE PROJECT
E CR 123

DESIGN	DRAWN	DATE	PROJECT NO.	SCALE	SHEET #
J.C.T.	I.R.	11/12/24	56486	1" = 80'	C2-62.0

PLAT: Z:\PROJECTS\ENGINEERING & SURVEYING\TEXAS\MIDLAND\56486 - MIDLAND CO. MIDLAND COUNTY PAVING 2025\DRAWINGS\GRADE C\PCT2\56486 2025 MPMP PCT2.2 GRADE C LAYOUT TAB: C2-62.0 E CR 123 11/12/2024 11:46 AM EDGAR.RIOS

E CR 126



E CR 126



NOTES:

1.- CONTRACTOR TO AVOID DAMAGING EXISTING DRIVEWAYS MAILBOXES AND OTHER IMPROVEMENTS. LOCATIONS SHOWN ABOVE ARE APPROXIMATE AND CONTRACTOR SHOULD VERIFY LOCATIONS PRIOR TO BIDDING AND CONSTRUCTION.
2.- CONTRACTOR SHALL REPAIR ANY DAMAGE DONE TO EXISTING DRIVEWAYS OR OTHER IMPROVEMENTS AT NO COST TO OWNER.
3.- VIDEO OF EXISTING SITE CONDITION IS RECOMENDED PRIOR TO CONSTRUCTION START.
4.- SEE SHEET C0-0.3 FOR DETAILS.
5.- CONTRACTOR TO PLACE TEMPORARY TABS ALONG EXISTING CENTERLINE AND EDGELINE STRIPING FOR RESTORATION OF ORIGINAL STRIPING.
6.- CONTRACTOR TO PROVIDE DAILY QUANTITIES OF ASPHALT AND AGGREGETE TO VERIFY APPLICATION RATE.

STATE OF TEXAS
JAMES CHAD TOMPKINS
93839
LICENSED
PROFESSIONAL ENGINEER

THE SEAL APPEARING ON THIS DOCUMENT WAS AUTHORIZED BY JAMES C. TOMPKINS, P.E. 93839 ON NOVEMBER 12, 2024

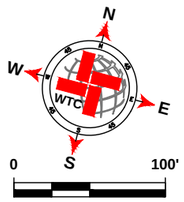

SCALE: 1" = 100'

LEGEND

- EXISTING CENTER LINE
- EXISTING END OF PAVEMENT
- EXISTING CONCRETE
- SEAL COAT AREA
- POTHOLE REPAIR (AS NOTED)

E CR 126 QUANTITIES

ITEM #	ITEM	QTY.	UNIT
1	SINGLE COURSE SEAL COAT (APPROX.)	8 748	SY
2	STRIPING	2 193	LF
3	SOLID WHITE EDGE LINES	4 386	LF

WORK BY OTHERS

ITEM #	ITEM	QTY.	UNIT
1	POTHOLE REPAIR (BY OTHERS)	37.9	SY

WTC
ENGINEERS I SURVEYORS
WEST TEXAS CONSULTANTS, INC.
ENGINEERS PLANNERS SURVEYORS
405 S.W. 1st. Street | Andrews, TX 79714 |(432) 523-2181
TEXAS REGISTERED ENGINEERING FIRM F-2746
TEXAS REGISTERED SURVEYOR FIRM #100792-00

REVISION DESCRIPTION	REVISION	DATE

LOCATIONS OF UNDERGROUND UTILITIES ARE APPROXIMATE AND MAY NOT INCLUDE ALL UNDERGROUND UTILITIES PRESENT. CONTRACTOR SHALL VERIFY THE LOCATIONS OF ALL UTILITY CROSSINGS BEFORE EXCAVATION OF ROADWAY.

CONTRACTOR SHALL NOTIFY PROPERTY OWNERS AND RESIDENTS A MINIMUM OF 48 HOURS IN ADVANCE OF CONSTRUCTION ACTIVITIES ON OR IN THE VICINITY OF THEIR PROPERTY.

Before You Dig Anywhere In Texas
STOP! CALL 1-800-245-4545

TOLL-FREE OSHA RULE 1926.651
REQUIRES PREVIOUS NOTIFICATION
TEXAS ONE CALL SYSTEM

MIDLAND COUNTY, TEXAS

2025 MIDLAND PAVEMENT MAINTENANCE PROJECT
E CR 126

DESIGN	DRAWN	DATE	PROJECT NO.	SCALE	SHEET #
J.C.T.	I.R.	11/12/24	56486	1" = 100'	C2-63.0

PLAT: Z:\PROJECTS\ENGINEERING & SURVEYING\TEXAS\MIDLAND\56486 - MIDLAND CO. MIDLAND COUNTY PAVING 2025\DRAWINGS\GRADE C\PCT2\56486 2025 MPMP PCT2.2 GRADE C LAYOUT TAB: C2-63.0 E CR 126-11/12/2024 11:46 AM EDGAR.RIOS

S CR 1187

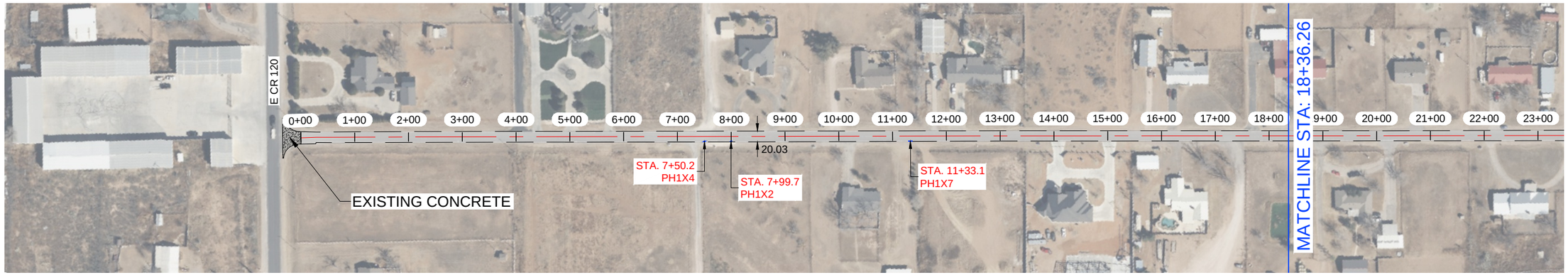

S CR 1187

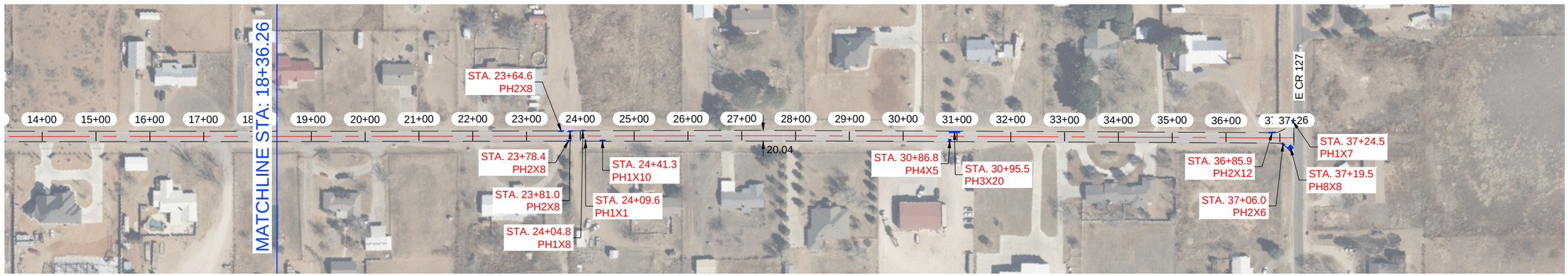

NOTES:

1.- CONTRACTOR TO AVOID DAMAGING EXISTING DRIVEWAYS MAILBOXES AND OTHER IMPROVEMENTS. LOCATIONS SHOWN ABOVE ARE APPROXIMATE AND CONTRACTOR SHOULD VERIFY LOCATIONS PRIOR TO BIDDING AND CONSTRUCTION.
2.- CONTRACTOR SHALL REPAIR ANY DAMAGE DONE TO EXISTING DRIVEWAYS OR OTHER IMPROVEMENTS AT NO COST TO OWNER.
3.- VIDEO OF EXISTING SITE CONDITION IS RECOMENDED PRIOR TO CONSTRUCTION START.
4.- SEE SHEET C0-0.3 FOR DETAILS.
5.- CONTRACTOR TO PLACE TEMPORARY TABS ALONG EXISTING CENTERLINE AND EDGELINE STRIPING FOR RESTORATION OF ORIGINAL STRIPING.
6.- CONTRACTOR TO PROVIDE DAILY QUANTITIES OF ASPHALT AND AGGREGETE TO VERIFY APPLICATION RATE.

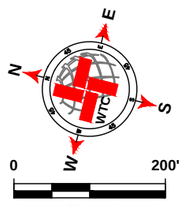

SCALE: 1" = 200'

LEGEND

- EXISTING CENTER LINE
- EXISTING END OF PAVEMENT
- EXISTING CONCRETE
- SEAL COAT AREA
- POTHOLE REPAIR (AS NOTED)

S CR 1187 QUANTITIES

ITEM #	ITEM	QTY.	UNIT
1	SINGLE COURSE SEAL COAT (APPROX.)	8 102	SY
2	STRIPING		LF
3	SOLID WHITE EDGE LINES		LF

WORK BY OTHERS

ITEM #	ITEM	QTY.	UNIT
1	POTHOLE REPAIR (BY OTHERS)	29.7	SY

WTC ENGINEERS I SURVEYORS

WEST TEXAS CONSULTANTS, INC.
ENGINEERS PLANNERS SURVEYORS
405 S.W. 1st. Street | Andrews, TX 79714 |(432) 523-2181
TEXAS REGISTERED ENGINEERING FIRM F-2746
TEXAS REGISTERED SURVEYOR FIRM #100792-00

REVISION DESCRIPTION	REVISION	DATE

STATE OF TEXAS
JAMES CHAD TOMPKINS
93839
LICENSED
PROFESSIONAL ENGINEER

THE SEAL APPEARING ON THIS DOCUMENT WAS AUTHORIZED BY JAMES C. TOMPKINS, P.E. 93839 ON NOVEMBER 12, 2024

LOCATIONS OF UNDERGROUND UTILITIES ARE APPROXIMATE AND MAY NOT INCLUDE ALL UNDERGROUND UTILITIES PRESENT. CONTRACTOR SHALL VERIFY THE LOCATIONS OF ALL UTILITY CROSSINGS BEFORE EXCAVATION OF ROADWAY.

CONTRACTOR SHALL NOTIFY PROPERTY OWNERS AND RESIDENTS A MINIMUM OF 48 HOURS IN ADVANCE OF CONSTRUCTION ACTIVITIES ON OR IN THE VICINITY OF THEIR PROPERTY.

Before You Dig Anywhere In Texas
STOP! CALL 1-800-245-4545

TOLL-FREE OSHA RULE 1926.651 REQUIRES PREVIOUS NOTIFICATION TEXAS ONE CALL SYSTEM

MIDLAND COUNTY, TEXAS

2025 MIDLAND PAVEMENT MAINTENANCE PROJECT
S CR 1187

DESIGN	DRAWN	DATE	PROJECT NO.	SCALE	SHEET #
J.C.T.	I.R.	11/12/24	56486	1" = 200'	C2-64.0

PLT: Z:\PROJECTS\ENGINEERING & SURVEY\MIDLAND\MIDLAND\DWG\MIDLAND COUNTY PAVING 2025\DRAWINGS\GRADE C\PCT2\56486 2025 MMP PCT2 GRADE C LAYOUT.TAB, C2-64.0 S CR 1187 11/12/2024 11:47 AM EDGAR.ROS

S CR 1185



S CR 1185



NOTE: BEGIN STRIPING AT STA. 52+65

NOTES:

1.- CONTRACTOR TO AVOID DAMAGING EXISTING DRIVEWAYS MAILBOXES AND OTHER IMPROVEMENTS. LOCATIONS SHOWN ABOVE ARE APPROXIMATE AND CONTRACTOR SHOULD VERIFY LOCATIONS PRIOR TO BIDDING AND CONSTRUCTION.
2.- CONTRACTOR SHALL REPAIR ANY DAMAGE DONE TO EXISTING DRIVEWAYS OR OTHER IMPROVEMENTS AT NO COST TO OWNER.
3.- VIDEO OF EXISTING SITE CONDITION IS RECOMENDED PRIOR TO CONSTRUCTION START.
4.- SEE SHEET C0-0.3 FOR DETAILS.
5.- CONTRACTOR TO PLACE TEMPORARY TABS ALONG EXISTING CENTERLINE AND EDGELINE STRIPING FOR RESTORATION OF ORIGINAL STRIPING.
6.- CONTRACTOR TO PROVIDE DAILY QUANTITIES OF ASPHALT AND AGGREGETE TO VERIFY APPLICATION RATE.

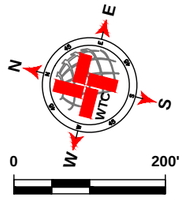

SCALE: 1" = 200'

LEGEND

- EXISTING CENTER LINE
- EXISTING END OF PAVEMENT
- EXISTING CONCRETE
- SEAL COAT AREA
- POTHOLE REPAIR (AS NOTED)

S CR 1185 QUANTITIES

ITEM #	ITEM	QTY.	UNIT
1	SINGLE COURSE SEAL COAT (APPROX.)	21 014	SY
2	STRIPING	2 617	LF
3	SOLID WHITE EDGE LINES	5 234	LF

WORK BY OTHERS

ITEM #	ITEM	QTY.	UNIT
1	POTHOLE REPAIR (BY OTHERS)	4.1	SY

WTC ENGINEERS I SURVEYORS
WEST TEXAS CONSULTANTS, INC.
ENGINEERS PLANNERS SURVEYORS
405 S.W. 1st. Street | Andrews, TX 79714 |(432) 523-2181
TEXAS REGISTERED ENGINEERING FIRM F-2746
TEXAS REGISTERED SURVEYOR FIRM #100792-00

REVISION DESCRIPTION	REVISION	DATE

STATE OF TEXAS
JAMES CHAD TOMPKINS
93839
LICENSED
PROFESSIONAL ENGINEER

THE SEAL APPEARING ON THIS DOCUMENT WAS AUTHORIZED BY JAMES C. TOMPKINS, P.E. 93839 ON NOVEMBER 12, 2024

LOCATIONS OF UNDERGROUND UTILITIES ARE APPROXIMATE AND MAY NOT INCLUDE ALL UNDERGROUND UTILITIES PRESENT. CONTRACTOR SHALL VERIFY THE LOCATIONS OF ALL UTILITY CROSSINGS BEFORE EXCAVATION OF ROADWAY.

CONTRACTOR SHALL NOTIFY PROPERTY OWNERS AND RESIDENTS A MINIMUM OF 48 HOURS IN ADVANCE OF CONSTRUCTION ACTIVITIES ON OR IN THE VICINITY OF THEIR PROPERTY.

Before You Dig Anywhere In Texas
STOP! CALL 1-800-245-4545

TOLL-FREE OSHA RULE 1926.651
REQUIRES PREVIOUS NOTIFICATION
TEXAS ONE CALL SYSTEM

MIDLAND COUNTY, TEXAS

2025 MIDLAND PAVEMENT MAINTENANCE PROJECT
S CR 1185

DESIGN	DRAWN	DATE	PROJECT NO.	SCALE	SHEET #
J.C.T.	I.R.	11/12/24	56486	1" = 200'	C2-65.0

PLOT: Z:\PROJECTS\ENGINEERING & SURVEY\NOTES\MIDLAND\MIDLAND - MIDLAND CO. MIDLAND COUNTY PAVING 2025\DRAWINGS\GRADE CP\CT65x65 2025 MIDMPCT12 GRADE CLAYCOAT.TAB, C2-65.0 S CR 1185 9/12/2024 11:47 AM EDGAR ROS

S CR 1185



S CR 1185

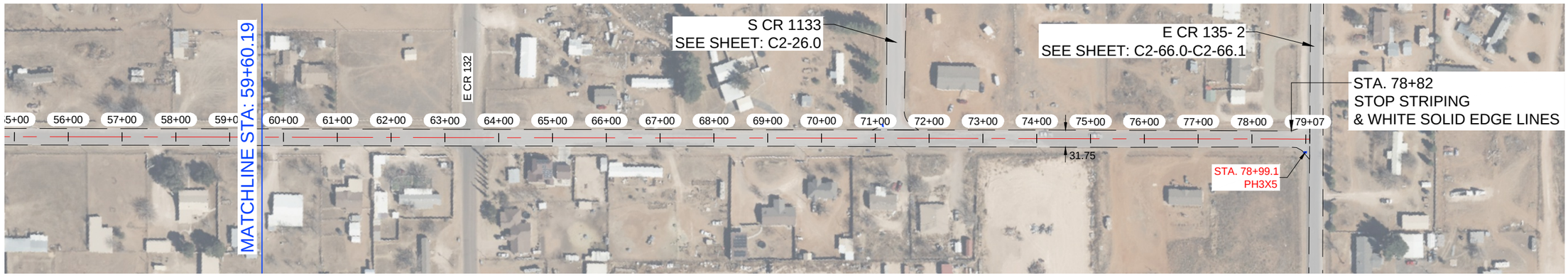

NOTES:

1.- CONTRACTOR TO AVOID DAMAGING EXISTING DRIVEWAYS MAILBOXES AND OTHER IMPROVEMENTS. LOCATIONS SHOWN ABOVE ARE APPROXIMATE AND CONTRACTOR SHOULD VERIFY LOCATIONS PRIOR TO BIDDING AND CONSTRUCTION.
2.- CONTRACTOR SHALL REPAIR ANY DAMAGE DONE TO EXISTING DRIVEWAYS OR OTHER IMPROVEMENTS AT NO COST TO OWNER.
3.- VIDEO OF EXISTING SITE CONDITION IS RECOMENDED PRIOR TO CONSTRUCTION START.
4.- SEE SHEET C0-0.3 FOR DETAILS.
5.- CONTRACTOR TO PLACE TEMPORARY TABS ALONG EXISTING CENTERLINE AND EDGELINE STRIPING FOR RESTORATION OF ORIGINAL STRIPING.
6.- CONTRACTOR TO PROVIDE DAILY QUANTITIES OF ASPHALT AND AGGREGETE TO VERIFY APPLICATION RATE.

STATE OF TEXAS
JAMES CHAD TOMPKINS
93839
LICENSED
PROFESSIONAL ENGINEER

THE SEAL APPEARING ON THIS DOCUMENT WAS AUTHORIZED BY JAMES C. TOMPKINS, P.E. 93839 ON NOVEMBER 12, 2024

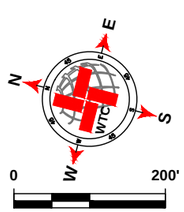

SCALE: 1" = 200'

LEGEND

- EXISTING CENTER LINE
- EXISTING END OF PAVEMENT
- EXISTING CONCRETE
- SEAL COAT AREA
- POTHOLE REPAIR (AS NOTED)

S CR 1185 QUANTITIES

ITEM #	ITEM	QTY.	UNIT
1	SINGLE COURSE SEAL COAT (APPROX.)	SEE C2-76.0	SY
2	STRIPING		LF
3	SOLID WHITE EDGE LINES		LF

WORK BY OTHERS

ITEM #	ITEM	QTY.	UNIT
1	POTHOLE REPAIR (BY OTHERS)		SY

WTC
ENGINEERS I SURVEYORS
WEST TEXAS CONSULTANTS, INC.
ENGINEERS PLANNERS SURVEYORS
405 S.W. 1st. Street | Andrews, TX 79714 |(432) 523-2181
TEXAS REGISTERED ENGINEERING FIRM F-2746
TEXAS REGISTERED SURVEYOR FIRM #100792-00

REVISION DESCRIPTION	REVISION	DATE

LOCATIONS OF UNDERGROUND UTILITIES ARE APPROXIMATE AND MAY NOT INCLUDE ALL UNDERGROUND UTILITIES PRESENT. CONTRACTOR SHALL VERIFY THE LOCATIONS OF ALL UTILITY CROSSINGS BEFORE EXCAVATION OF ROADWAY.

CONTRACTOR SHALL NOTIFY PROPERTY OWNERS AND RESIDENTS A MINIMUM OF 48 HOURS IN ADVANCE OF CONSTRUCTION ACTIVITIES ON OR IN THE VICINITY OF THEIR PROPERTY.

Before You Dig Anywhere In Texas
STOP! CALL 1-800-245-4545

TOLL-FREE OSHA RULE 1926.651
REQUIRES PREVIOUS NOTIFICATION
TEXAS ONE CALL SYSTEM

MIDLAND COUNTY, TEXAS

2025 MIDLAND PAVEMENT MAINTENANCE PROJECT
S CR 1185

DESIGN	DRAWN	DATE	PROJECT NO.	SCALE	SHEET #
J.C.T.	I.R.	11/12/24	56486	1" = 200'	C2-65.1

E CR 135- 2



E CR 135- 2



NOTES:

1.- CONTRACTOR TO AVOID DAMAGING EXISTING DRIVEWAYS MAILBOXES AND OTHER IMPROVEMENTS. LOCATIONS SHOWN ABOVE ARE APPROXIMATE AND CONTRACTOR SHOULD VERIFY LOCATIONS PRIOR TO BIDDING AND CONSTRUCTION.
2.- CONTRACTOR SHALL REPAIR ANY DAMAGE DONE TO EXISTING DRIVEWAYS OR OTHER IMPROVEMENTS AT NO COST TO OWNER.
3.- VIDEO OF EXISTING SITE CONDITION IS RECOMENDED PRIOR TO CONSTRUCTION START.
4.- SEE SHEET C0-0.3 FOR DETAILS.
5.- CONTRACTOR TO PLACE TEMPORARY TABS ALONG EXISTING CENTERLINE AND EDGELINE STRIPING FOR RESTORATION OF ORIGINAL STRIPING.
6.- CONTRACTOR TO PROVIDE DAILY QUANTITIES OF ASPHALT AND AGGREGETE TO VERIFY APPLICATION RATE.

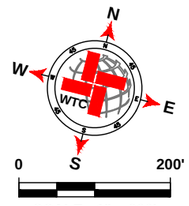

SCALE: 1" = 200'

LEGEND

- EXISTING CENTER LINE
- EXISTING END OF PAVEMENT
- EXISTING CONCRETE
- SEAL COAT AREA
- POTHOLE REPAIR (AS NOTED)

E CR 135- 2 QUANTITIES

ITEM #	ITEM	QTY.	UNIT
1	SINGLE COURSE SEAL COAT (APPROX.)	29 694	SY
2	STRIPING	10 438	LF
3	SOLID WHITE EDGE LINES		LF

WORK BY OTHERS

ITEM #	ITEM	QTY.	UNIT
1	POTHOLE REPAIR (BY OTHERS)	8.1	SY

WTC ENGINEERS I SURVEYORS
WEST TEXAS CONSULTANTS, INC.
ENGINEERS PLANNERS SURVEYORS
405 S.W. 1st. Street | Andrews, TX 79714 |(432) 523-2181
TEXAS REGISTERED ENGINEERING FIRM F-2746
TEXAS REGISTERED SURVEYOR FIRM #100792-00

REVISION DESCRIPTION	REVISION	DATE

LOCATIONS OF UNDERGROUND UTILITIES ARE APPROXIMATE AND MAY NOT INCLUDE ALL UNDERGROUND UTILITIES PRESENT. CONTRACTOR SHALL VERIFY THE LOCATIONS OF ALL UTILITY CROSSINGS BEFORE EXCAVATION OF ROADWAY.

CONTRACTOR SHALL NOTIFY PROPERTY OWNERS AND RESIDENTS A MINIMUM OF 48 HOURS IN ADVANCE OF CONSTRUCTION ACTIVITIES ON OR IN THE VICINITY OF THEIR PROPERTY.

Before You Dig Anywhere In Texas
STOP! CALL 1-800-245-4545

TOLL-FREE OSHA RULE 1926.651
REQUIRES PREVIOUS NOTIFICATION
TEXAS ONE CALL SYSTEM

STATE OF TEXAS
JAMES CHAD TOMPKINS
93839
LICENSED
PROFESSIONAL ENGINEER

THE SEAL APPEARING ON THIS DOCUMENT WAS AUTHORIZED BY JAMES C. TOMPKINS, P.E. 93839 ON NOVEMBER 12, 2024

MIDLAND COUNTY, TEXAS

2025 MIDLAND PAVEMENT MAINTENANCE PROJECT
E CR 135- 2

DESIGN	DRAWN	DATE	PROJECT NO.	SCALE	SHEET #
J.C.T.	I.R.	11/12/24	56486	1" = 200'	C2-66.0

PLOT: C:\PROJECTS\ENGINEERING & SURVEY\NOTES\MIDLAND\DRAWINGS\MIDLAND CO. MIDLAND COUNTY PAVING 2025\DRAWINGS\GRADE CIVCT\SHEET FILES\C2-66.0 E CR 135- 2 11/12/2024 11:47 AM CDAR.PIOS

E CR 135- 2



E CR 135- 2



NOTES:

1.- CONTRACTOR TO AVOID DAMAGING EXISTING DRIVEWAYS MAILBOXES AND OTHER IMPROVEMENTS. LOCATIONS SHOWN ABOVE ARE APPROXIMATE AND CONTRACTOR SHOULD VERIFY LOCATIONS PRIOR TO BIDDING AND CONSTRUCTION.
2.- CONTRACTOR SHALL REPAIR ANY DAMAGE DONE TO EXISTING DRIVEWAYS OR OTHER IMPROVEMENTS AT NO COST TO OWNER.
3.- VIDEO OF EXISTING SITE CONDITION IS RECOMENDED PRIOR TO CONSTRUCTION START.
4.- SEE SHEET C0-0.3 FOR DETAILS.
5.- CONTRACTOR TO PLACE TEMPORARY TABS ALONG EXISTING CENTERLINE AND EDGELINE STRIPING FOR RESTORATION OF ORIGINAL STRIPING.
6.- CONTRACTOR TO PROVIDE DAILY QUANTITIES OF ASPHALT AND AGGREGETE TO VERIFY APPLICATION RATE.

STATE OF TEXAS
JAMES CHAD TOMPKINS
93839
LICENSED
PROFESSIONAL ENGINEER

THE SEAL APPEARING ON THIS DOCUMENT WAS AUTHORIZED BY JAMES C. TOMPKINS, P.E. 93839 ON NOVEMBER 12, 2024

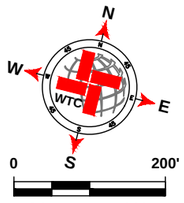

SCALE: 1" = 200'

LEGEND

- EXISTING CENTER LINE
- EXISTING END OF PAVEMENT
- EXISTING CONCRETE
- SEAL COAT AREA
- POTHOLE REPAIR (AS NOTED)

E CR 135- 2 QUANTITIES

ITEM #	ITEM	QTY.	UNIT
1	SINGLE COURSE SEAL COAT (APPROX.)	SEE C2-78.0	SY
2	STRIPING		LF
3	SOLID WHITE EDGE LINES		LF

WORK BY OTHERS

ITEM #	ITEM	QTY.	UNIT
1	POTHOLE REPAIR (BY OTHERS)		SY

WTC
ENGINEERS | SURVEYORS
WEST TEXAS CONSULTANTS, INC.
ENGINEERS PLANNERS SURVEYORS
405 S.W. 1st. Street | Andrews, TX 79714 |(432) 523-2181
TEXAS REGISTERED ENGINEERING FIRM F-2746
TEXAS REGISTERED SURVEYOR FIRM #100792-00

REVISION DESCRIPTION	REVISION	DATE

LOCATIONS OF UNDERGROUND UTILITIES ARE APPROXIMATE AND MAY NOT INCLUDE ALL UNDERGROUND UTILITIES PRESENT. CONTRACTOR SHALL VERIFY THE LOCATIONS OF ALL UTILITY CROSSINGS BEFORE EXCAVATION OF ROADWAY.

CONTRACTOR SHALL NOTIFY PROPERTY OWNERS AND RESIDENTS A MINIMUM OF 48 HOURS IN ADVANCE OF CONSTRUCTION ACTIVITIES ON OR IN THE VICINITY OF THEIR PROPERTY.

Before You Dig Anywhere In Texas
STOP! CALL 1-800-245-4545

TOLL-FREE OSHA RULE 1926.651
REQUIRES PREVIOUS NOTIFICATION
TEXAS ONE CALL SYSTEM

MIDLAND COUNTY, TEXAS

2025 MIDLAND PAVEMENT MAINTENANCE PROJECT
E CR 135- 2

DESIGN	DRAWN	DATE	PROJECT NO.	SCALE	SHEET #
J.C.T.	I.R.	11/12/24	56486	1" = 200'	C2-66.1

E CR 138- 1



E CR 138- 1

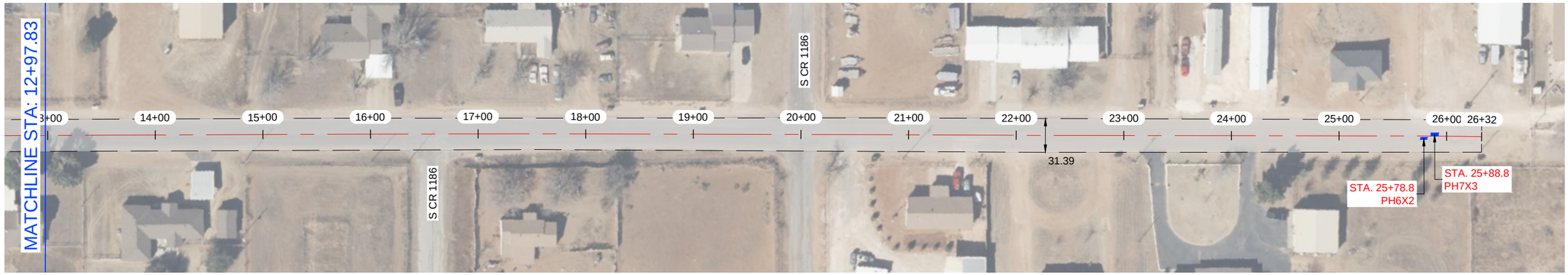

NOTES:

1.- CONTRACTOR TO AVOID DAMAGING EXISTING DRIVEWAYS MAILBOXES AND OTHER IMPROVEMENTS. LOCATIONS SHOWN ABOVE ARE APPROXIMATE AND CONTRACTOR SHOULD VERIFY LOCATIONS PRIOR TO BIDDING AND CONSTRUCTION.
2.- CONTRACTOR SHALL REPAIR ANY DAMAGE DONE TO EXISTING DRIVEWAYS OR OTHER IMPROVEMENTS AT NO COST TO OWNER.
3.- VIDEO OF EXISTING SITE CONDITION IS RECOMENDED PRIOR TO CONSTRUCTION START.
4.- SEE SHEET C0-0.3 FOR DETAILS.
5.- CONTRACTOR TO PLACE TEMPORARY TABS ALONG EXISTING CENTERLINE AND EDGELINE STRIPING FOR RESTORATION OF ORIGINAL STRIPING.
6.- CONTRACTOR TO PROVIDE DAILY QUANTITIES OF ASPHALT AND AGGREGETE TO VERIFY APPLICATION RATE.

STATE OF TEXAS
JAMES CHAD TOMPKINS
93839
LICENSED
PROFESSIONAL ENGINEER

THE SEAL APPEARING ON THIS DOCUMENT WAS AUTHORIZED BY JAMES C. TOMPKINS, P.E. 93839 ON NOVEMBER 12, 2024

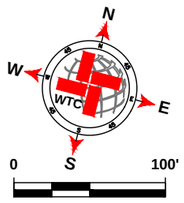

LEGEND

- EXISTING CENTER LINE
- EXISTING END OF PAVEMENT
- EXISTING CONCRETE
- SEAL COAT AREA
- POTHOLE REPAIR (AS NOTED)

E CR 138- 1 QUANTITIES

ITEM #	ITEM	QTY.	UNIT
1	SINGLE COURSE SEAL COAT (APPROX.)	7 917	SY
2	STRIPING	2 607	LF
3	SOLID WHITE EDGE LINES		LF

WORK BY OTHERS

ITEM #	ITEM	QTY.	UNIT
1	POTHOLE REPAIR (BY OTHERS)	6.7	SY

WTC
ENGINEERS I SURVEYORS
WEST TEXAS CONSULTANTS, INC.
ENGINEERS PLANNERS SURVEYORS
405 S.W. 1st. Street | Andrews, TX 79714 |(432) 523-2181
TEXAS REGISTERED ENGINEERING FIRM F-2746
TEXAS REGISTERED SURVEYOR FIRM #100792-00

REVISION DESCRIPTION	REVISION	DATE

LOCATIONS OF UNDERGROUND UTILITIES ARE APPROXIMATE AND MAY NOT INCLUDE ALL UNDERGROUND UTILITIES PRESENT. CONTRACTOR SHALL VERIFY THE LOCATIONS OF ALL UTILITY CROSSINGS BEFORE EXCAVATION OF ROADWAY

CONTRACTOR SHALL NOTIFY PROPERTY OWNERS AND RESIDENTS A MINIMUM OF 48 HOURS IN ADVANCE OF CONSTRUCTION ACTIVITIES ON OR IN THE VICINITY OF THEIR PROPERTY.

Before You Dig Anywhere In Texas
STOP! CALL 1-800-245-4545

TOLL-FREE OSHA RULE 1926.651
REQUIRES PREVIOUS NOTIFICATION
TEXAS ONE CALL SYSTEM

MIDLAND COUNTY, TEXAS

2025 MIDLAND PAVEMENT MAINTENANCE PROJECT
E CR 138- 1

DESIGN	DRAWN	DATE	PROJECT NO.	SCALE	SHEET #
J.C.T.	I.R.	11/12/24	56486	1" = 100'	C2-67.0

P:\AT ZEPROJECTS\ENGINEERING & SURVEY\NEW\MIDLAND\MIDLAND\MIDLAND - MIDLAND CO. MIDLAND COUNTY PAVING DESIGN\PAVINGDESIGN\GRADE OPCTZ\MIDLAND 2025 MPMP\PCT2\1 GRADE CLAYOUT.TAB, C2-67.0 E CR 138- 1, 11/12/2024 11:47 AM, EDGAR.AROS

E CR 127- 2



NOTES:

1.- CONTRACTOR TO AVOID DAMAGING EXISTING DRIVEWAYS MAILBOXES AND OTHER IMPROVEMENTS. LOCATIONS SHOWN ABOVE ARE APPROXIMATE AND CONTRACTOR SHOULD VERIFY LOCATIONS PRIOR TO BIDDING AND CONSTRUCTION.
2.- CONTRACTOR SHALL REPAIR ANY DAMAGE DONE TO EXISTING DRIVEWAYS OR OTHER IMPROVEMENTS AT NO COST TO OWNER.
3.- VIDEO OF EXISTING SITE CONDITION IS RECOMENDED PRIOR TO CONSTRUCTION START.
4.- SEE SHEET C0-0.3 FOR DETAILS.
5.- CONTRACTOR TO PLACE TEMPORARY TABS ALONG EXISTING CENTERLINE AND EDGELINE STRIPING FOR RESTORATION OF ORIGINAL STRIPING.
6.- CONTRACTOR TO PROVIDE DAILY QUANTITIES OF ASPHALT AND AGGREGETE TO VERIFY APPLICATION RATE.

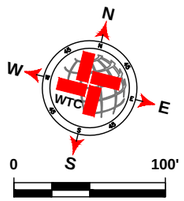

SCALE: 1" = 100'

LEGEND

- EXISTING CENTER LINE
- EXISTING END OF PAVEMENT
- EXISTING CONCRETE
- SEAL COAT AREA
- POTHOLE REPAIR (AS NOTED)

E CR 127- 2 QUANTITIES

ITEM #	ITEM	QTY.	UNIT
1	SINGLE COURSE SEAL COAT (APPROX.)	3 854	SY
2	STRIPING	1 386	LF
3	SOLID WHITE EDGE LINES		LF

WORK BY OTHERS

ITEM #	ITEM	QTY.	UNIT
1	POTHOLE REPAIR (BY OTHERS)	8.9	SY

WTC ENGINEERS I SURVEYORS

WEST TEXAS CONSULTANTS, INC.
ENGINEERS PLANNERS SURVEYORS
405 S.W. 1st. Street | Andrews, TX 79714 |(432) 523-2181
TEXAS REGISTERED ENGINEERING FIRM F-2746
TEXAS REGISTERED SURVEYOR FIRM #100792-00

REVISION DESCRIPTION	REVISION	DATE

LOCATIONS OF UNDERGROUND UTILITIES ARE APPROXIMATE AND MAY NOT INCLUDE ALL UNDERGROUND UTILITIES PRESENT. CONTRACTOR SHALL VERIFY THE LOCATIONS OF ALL UTILITY CROSSINGS BEFORE EXCAVATION OF ROADWAY

CONTRACTOR SHALL NOTIFY PROPERTY OWNERS AND RESIDENTS A MINIMUM OF 48 HOURS IN ADVANCE OF CONSTRUCTION ACTIVITIES ON OR IN THE VICINITY OF THEIR PROPERTY.

Before You Dig Anywhere In Texas
STOP! CALL 1-800-245-4545

TOLL-FREE OSHA RULE 1926.651
REQUIRES PREVIOUS NOTIFICATION
TEXAS ONE CALL SYSTEM

STATE OF TEXAS
JAMES CHAD TOMPKINS
93839
LICENSED
PROFESSIONAL ENGINEER

THE SEAL APPEARING ON THIS DOCUMENT WAS AUTHORIZED BY JAMES C. TOMPKINS, P.E. 93839 ON NOVEMBER 12, 2024

MIDLAND COUNTY, TEXAS

2025 MIDLAND PAVEMENT MAINTENANCE PROJECT
E CR 127- 2

DESIGN	DRAWN	DATE	PROJECT NO.	SCALE	SHEET #
J.C.T.	I.R.	11/12/24	56486	1" = 100'	C2-68.0

G:\A1 JOBS\CTS\ENGINEERING & SURVEY\ROADWAY\MIDLAND CO. MIDLAND COUNTY PAVING DESIGN\PAVING\GRADE CPCT\56486 2025 MPMP PCTS1 GRADE C-LAYOUT.TAB CB 68.00 E CR 127- 2 11/12/2024 11:47 AM EDGAR ROS

E CR 128

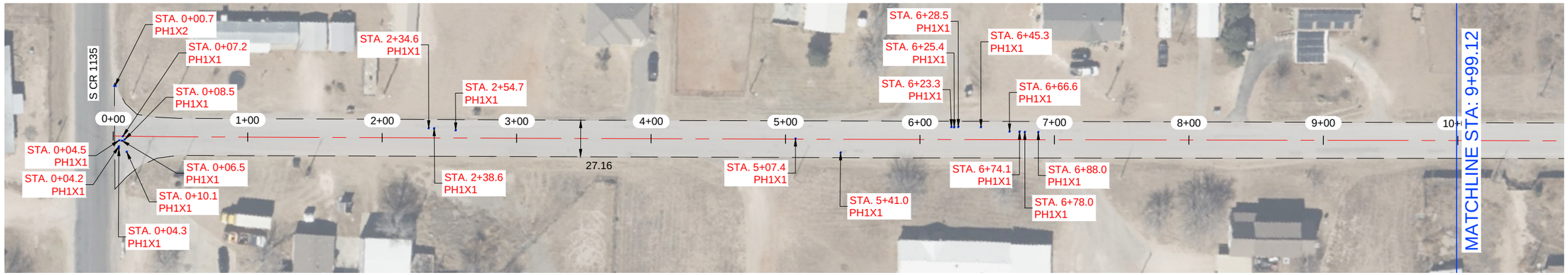

E CR 128



NOTES:

1.- CONTRACTOR TO AVOID DAMAGING EXISTING DRIVEWAYS MAILBOXES AND OTHER IMPROVEMENTS. LOCATIONS SHOWN ABOVE ARE APPROXIMATE AND CONTRACTOR SHOULD VERIFY LOCATIONS PRIOR TO BIDDING AND CONSTRUCTION.
2.- CONTRACTOR SHALL REPAIR ANY DAMAGE DONE TO EXISTING DRIVEWAYS OR OTHER IMPROVEMENTS AT NO COST TO OWNER.
3.- VIDEO OF EXISTING SITE CONDITION IS RECOMENDED PRIOR TO CONSTRUCTION START.
4.- SEE SHEET C0-0.3 FOR DETAILS.
5.- CONTRACTOR TO PLACE TEMPORARY TABS ALONG EXISTING CENTERLINE AND EDGELINE STRIPING FOR RESTORATION OF ORIGINAL STRIPING.
6.- CONTRACTOR TO PROVIDE DAILY QUANTITIES OF ASPHALT AND AGGREGETE TO VERIFY APPLICATION RATE.

STATE OF TEXAS
JAMES CHAD TOMPKINS
93839
LICENSED
PROFESSIONAL ENGINEER

THE SEAL APPEARING ON THIS DOCUMENT WAS AUTHORIZED BY JAMES C. TOMPKINS, P.E. 93839 ON NOVEMBER 12, 2024

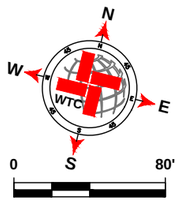

SCALE: 1" = 80'

LEGEND

- EXISTING CENTER LINE
- EXISTING END OF PAVEMENT
- EXISTING CONCRETE
- SEAL COAT AREA
- POTHOLE REPAIR (AS NOTED)

E CR 128 QUANTITIES

ITEM #	ITEM	QTY.	UNIT
1	SINGLE COURSE SEAL COAT (APPROX.)	5 887	SY
2	STRIPING	1 905	LF
3	SOLID WHITE EDGE LINES	3 810	LF

WORK BY OTHERS

ITEM #	ITEM	QTY.	UNIT
1	POTHOLE REPAIR (BY OTHERS)	2.4	SY

WTC ENGINEERS I SURVEYORS
WEST TEXAS CONSULTANTS, INC.
ENGINEERS PLANNERS SURVEYORS
405 S.W. 1st. Street | Andrews, TX 79714 |(432) 523-2181
TEXAS REGISTERED ENGINEERING FIRM F-2746
TEXAS REGISTERED SURVEYOR FIRM #100792-00

REVISION DESCRIPTION	REVISION	DATE

LOCATIONS OF UNDERGROUND UTILITIES ARE APPROXIMATE AND MAY NOT INCLUDE ALL UNDERGROUND UTILITIES PRESENT. CONTRACTOR SHALL VERIFY THE LOCATIONS OF ALL UTILITY CROSSINGS BEFORE EXCAVATION OF ROADWAY

CONTRACTOR SHALL NOTIFY PROPERTY OWNERS AND RESIDENTS A MINIMUM OF 48 HOURS IN ADVANCE OF CONSTRUCTION ACTIVITIES ON OR IN THE VICINITY OF THEIR PROPERTY.

Before You Dig Anywhere In Texas
STOP! CALL 1-800-245-4545

TOLL-FREE OSHA RULE 1926.651
REQUIRES PREVIOUS NOTIFICATION
TEXAS ONE CALL SYSTEM

MIDLAND COUNTY, TEXAS

2025 MIDLAND PAVEMENT MAINTENANCE PROJECT
E CR 128

DESIGN	DRAWN	DATE	PROJECT NO.	SCALE	SHEET #
J.C.T.	I.R.	11/12/24	56486	1" = 80'	C2-69.0

P:\AT ENGINEERING\ENGINEERING & SURVEY\PROJECTS\MIDLAND COUNTY\PAVING DESIGN\PAVINGDESIGN.DWG, MIDLAND CO, MIDLAND COUNTY PAVING DESIGN\GRADE CPK:7/29/2024 2:05:18 PM\PCT2\1 GRADE CLAYOUT TAB: C2-69.0 E CR 128 11/12/2024 11:47 AM EDGAR.ROS

S CR 1071

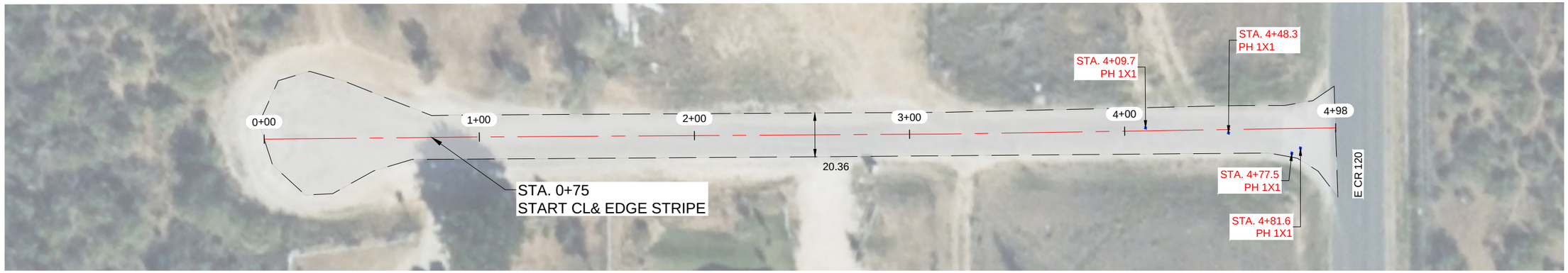

NOTES:

1.- CONTRACTOR TO AVOID DAMAGING EXISTING DRIVEWAYS MAILBOXES AND OTHER IMPROVEMENTS. LOCATIONS SHOWN ABOVE ARE APPROXIMATE AND CONTRACTOR SHOULD VERIFY LOCATIONS PRIOR TO BIDDING AND CONSTRUCTION.
2.- CONTRACTOR SHALL REPAIR ANY DAMAGE DONE TO EXISTING DRIVEWAYS OR OTHER IMPROVEMENTS AT NO COST TO OWNER.
3.- VIDEO OF EXISTING SITE CONDITION IS RECOMENDED PRIOR TO CONSTRUCTION START.
4.- SEE SHEET C0-0.3 FOR DETAILS.
5.- CONTRACTOR TO PLACE TEMPORARY TABS ALONG EXISTING CENTERLINE AND EDGELINE STRIPING FOR RESTORATION OF ORIGINAL STRIPING.
6.- CONTRACTOR TO PROVIDE DAILY QUANTITIES OF ASPHALT AND AGGREGETE TO VERIFY APPLICATION RATE.

STATE OF TEXAS
JAMES CHAD TOMPKINS
93839
LICENSED
PROFESSIONAL ENGINEER

THE SEAL APPEARING ON THIS DOCUMENT WAS AUTHORIZED BY JAMES C. TOMPKINS, P.E. 93839 ON NOVEMBER 12, 2024

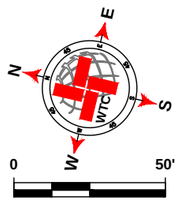

SCALE: 1" = 50'

LEGEND

- EXISTING CENTER LINE
- EXISTING END OF PAVEMENT
- EXISTING CONCRETE
- SEAL COAT AREA
- POTHOLE REPAIR (AS NOTED)

S CR 1071 QUANTITIES

ITEM #	ITEM	QTY.	UNIT
1	SINGLE COURSE SEAL COAT (APPROX.)	1 351	SY
2	STRIPING	395	LF
3	SOLID WHITE EDGE LINES		LF

WORK BY OTHERS

ITEM #	ITEM	QTY.	UNIT
1	POTHOLE REPAIR (BY OTHERS)	0.4	SY

WTC
ENGINEERS I SURVEYORS
WEST TEXAS CONSULTANTS, INC.
ENGINEERS PLANNERS SURVEYORS
405 S.W. 1st. Street | Andrews, TX 79714 |(432) 523-2181
TEXAS REGISTERED ENGINEERING FIRM F-2746
TEXAS REGISTERED SURVEYOR FIRM #100792-00

REVISION DESCRIPTION	REVISION	DATE

LOCATIONS OF UNDERGROUND UTILITIES ARE APPROXIMATE AND MAY NOT INCLUDE ALL UNDERGROUND UTILITIES PRESENT. CONTRACTOR SHALL VERIFY THE LOCATIONS OF ALL UTILITY CROSSINGS BEFORE EXCAVATION OF ROADWAY.

CONTRACTOR SHALL NOTIFY PROPERTY OWNERS AND RESIDENTS A MINIMUM OF 48 HOURS IN ADVANCE OF CONSTRUCTION ACTIVITIES ON OR IN THE VICINITY OF THEIR PROPERTY.

Before You Dig Anywhere In Texas
STOP! CALL 1-800-245-4545

TOLL-FREE OSHA RULE 1926.651
REQUIRES PREVIOUS NOTIFICATION
TEXAS ONE CALL SYSTEM

MIDLAND COUNTY, TEXAS

2025 MIDLAND PAVEMENT MAINTENANCE PROJECT
S CR 1071

DESIGN	DRAWN	DATE	PROJECT NO.	SCALE	SHEET #
J.C.T.	I.R.	11/12/24	56486	1" = 50'	C2-70.0

PLAT: Z:\PROJECTS\ENGINEERING & SURVEYING\TEXAS\MIDLAND\56486 - MIDLAND CO. MIDLAND COUNTY PAVING 2025\DRAWINGS\GRADE C\PCT2\56486 2025 MPMP PCT2.2 GRADE C LAYOUT TAB: C2-70.0 S CR 1071 11/12/2024 11:48 AM EDGAR.RIOS

E CR 103- 2



E CR 103- 2



NOTES:

1.- CONTRACTOR TO AVOID DAMAGING EXISTING DRIVEWAYS MAILBOXES AND OTHER IMPROVEMENTS. LOCATIONS SHOWN ABOVE ARE APPROXIMATE AND CONTRACTOR SHOULD VERIFY LOCATIONS PRIOR TO BIDDING AND CONSTRUCTION.
2.- CONTRACTOR SHALL REPAIR ANY DAMAGE DONE TO EXISTING DRIVEWAYS OR OTHER IMPROVEMENTS AT NO COST TO OWNER.
3.- VIDEO OF EXISTING SITE CONDITION IS RECOMENDED PRIOR TO CONSTRUCTION START.
4.- SEE SHEET C0-0.3 FOR DETAILS.
5.- CONTRACTOR TO PLACE TEMPORARY TABS ALONG EXISTING CENTERLINE AND EDGELINE STRIPING FOR RESTORATION OF ORIGINAL STRIPING.
6.- CONTRACTOR TO PROVIDE DAILY QUANTITIES OF ASPHALT AND AGGREGETE TO VERIFY APPLICATION RATE.

STATE OF TEXAS
JAMES CHAD TOMPKINS
93839
LICENSED
PROFESSIONAL ENGINEER

THE SEAL APPEARING ON THIS DOCUMENT WAS AUTHORIZED BY JAMES C. TOMPKINS, P.E. 93839 ON NOVEMBER 12, 2024

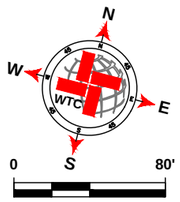

SCALE: 1" = 80'

LEGEND

- EXISTING CENTER LINE
- EXISTING END OF PAVEMENT
- EXISTING CONCRETE
- SEAL COAT AREA
- POTHOLE REPAIR (AS NOTED)

E CR 103- 2 QUANTITIES

ITEM #	ITEM	QTY.	UNIT
1	SINGLE COURSE SEAL COAT (APPROX.)	4 817	SY
2	STRIPING	1 686	LF
3	SOLID WHITE EDGE LINES		LF

WORK BY OTHERS

ITEM #	ITEM	QTY.	UNIT
1	POTHOLE REPAIR (BY OTHERS)	4.3	SY

WTC
ENGINEERS I SURVEYORS
WEST TEXAS CONSULTANTS, INC.
ENGINEERS PLANNERS SURVEYORS
405 S.W. 1st. Street | Andrews, TX 79714 |(432) 523-2181
TEXAS REGISTERED ENGINEERING FIRM F-2746
TEXAS REGISTERED SURVEYOR FIRM #100792-00

REVISION DESCRIPTION	REVISION	DATE

LOCATIONS OF UNDERGROUND UTILITIES ARE APPROXIMATE AND MAY NOT INCLUDE ALL UNDERGROUND UTILITIES PRESENT. CONTRACTOR SHALL VERIFY THE LOCATIONS OF ALL UTILITY CROSSINGS BEFORE EXCAVATION OF ROADWAY.

CONTRACTOR SHALL NOTIFY PROPERTY OWNERS AND RESIDENTS A MINIMUM OF 48 HOURS IN ADVANCE OF CONSTRUCTION ACTIVITIES ON OR IN THE VICINITY OF THEIR PROPERTY.

Before You Dig Anywhere In Texas
STOP! CALL 1-800-245-4545

TOLL-FREE OSHA RULE 1926.651
REQUIRES PREVIOUS NOTIFICATION
TEXAS ONE CALL SYSTEM

MIDLAND COUNTY, TEXAS

2025 MIDLAND PAVEMENT MAINTENANCE PROJECT
E CR 103- 2

DESIGN	DRAWN	DATE	PROJECT NO.	SCALE	SHEET #
J.C.T.	I.R.	11/12/24	56486	1" = 80'	C2-71.0

PLAT: Z:\PROJECTS\ENGINEERING & SURVEYING\TEXAS\MIDLAND\56486 - MIDLAND CO, MIDLAND COUNTY PAVING 2025\DRAWINGS\GRADE C\PCT256486 2025 MPMP PCT2.2 GRADE C LAYOUT TAB: C2-71.0 E CR 103- 2-11/12/2024 11:48 AM EDGAR RIOS

S CR 1040- 2



S CR 1040- 2



NOTES:

1.- CONTRACTOR TO AVOID DAMAGING EXISTING DRIVEWAYS MAILBOXES AND OTHER IMPROVEMENTS. LOCATIONS SHOWN ABOVE ARE APPROXIMATE AND CONTRACTOR SHOULD VERIFY LOCATIONS PRIOR TO BIDDING AND CONSTRUCTION.
2.- CONTRACTOR SHALL REPAIR ANY DAMAGE DONE TO EXISTING DRIVEWAYS OR OTHER IMPROVEMENTS AT NO COST TO OWNER.
3.- VIDEO OF EXISTING SITE CONDITION IS RECOMENDED PRIOR TO CONSTRUCTION START.
4.- SEE SHEET C0-0.3 FOR DETAILS.
5.- CONTRACTOR TO PLACE TEMPORARY TABS ALONG EXISTING CENTERLINE AND EDGELINE STRIPING FOR RESTORATION OF ORIGINAL STRIPING.
6.- CONTRACTOR TO PROVIDE DAILY QUANTITIES OF ASPHALT AND AGGREGETE TO VERIFY APPLICATION RATE.

STATE OF TEXAS
JAMES CHAD TOMPKINS
93839
LICENSED
PROFESSIONAL ENGINEER

THE SEAL APPEARING ON THIS DOCUMENT WAS AUTHORIZED BY JAMES C. TOMPKINS, P.E. 93839 ON NOVEMBER 12, 2024

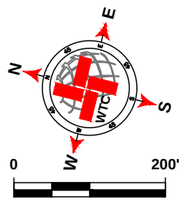

SCALE: 1" = 200'

LEGEND

- EXISTING CENTER LINE
- EXISTING END OF PAVEMENT
- EXISTING CONCRETE
- SEAL COAT AREA
- POTHOLE REPAIR (AS NOTED)

S CR 1040- 2 QUANTITIES

ITEM #	ITEM	QTY.	UNIT
1	SINGLE COURSE SEAL COAT (APPROX.)	30 234	SY
2	STRIPING	10 718	LF
3	SOLID WHITE EDGE LINES		LF

WORK BY OTHERS

ITEM #	ITEM	QTY.	UNIT
1	POTHOLE REPAIR (BY OTHERS)	2.7	SY

WTC ENGINEERS I SURVEYORS
WEST TEXAS CONSULTANTS, INC.
ENGINEERS PLANNERS SURVEYORS
405 S.W. 1st. Street | Andrews, TX 79714 |(432) 523-2181
TEXAS REGISTERED ENGINEERING FIRM F-2746
TEXAS REGISTERED SURVEYOR FIRM #100792-00

REVISION DESCRIPTION	REVISION	DATE

LOCATIONS OF UNDERGROUND UTILITIES ARE APPROXIMATE AND MAY NOT INCLUDE ALL UNDERGROUND UTILITIES PRESENT. CONTRACTOR SHALL VERIFY THE LOCATIONS OF ALL UTILITY CROSSINGS BEFORE EXCAVATION OF ROADWAY

CONTRACTOR SHALL NOTIFY PROPERTY OWNERS AND RESIDENTS A MINIMUM OF 48 HOURS IN ADVANCE OF CONSTRUCTION ACTIVITIES ON OR IN THE VICINITY OF THEIR PROPERTY.

Before You Dig Anywhere In Texas
STOP! CALL 1-800-245-4545

TOLL-FREE OSHA RULE 1926.651
REQUIRES PREVIOUS NOTIFICATION
TEXAS ONE CALL SYSTEM

MIDLAND COUNTY, TEXAS

2025 MIDLAND PAVEMENT MAINTENANCE PROJECT
S CR 1040- 2

DESIGN	DRAWN	DATE	PROJECT NO.	SCALE	SHEET #
J.C.T.	I.R.	11/12/24	56486	1" = 200'	C2-72.0

P:\PT ZIP\PROJECTS\ENGINEERING & SURVEY\WTC\MIDLAND\MIDLAND\MIDLAND COUNTY PAVING DESIGN\PAVINGDESIGN.DWG [PAVING] 2025 MPMP\PCT2\1 GRADE CLAYOUT TAB: C2-72.0 S CR 1040- 2 11/12/2024 11:48 AM EDGAR.RIOS

S CR 1040- 2



S CR 1040- 2



NOTES:

1.- CONTRACTOR TO AVOID DAMAGING EXISTING DRIVEWAYS MAILBOXES AND OTHER IMPROVEMENTS. LOCATIONS SHOWN ABOVE ARE APPROXIMATE AND CONTRACTOR SHOULD VERIFY LOCATIONS PRIOR TO BIDDING AND CONSTRUCTION.
2.- CONTRACTOR SHALL REPAIR ANY DAMAGE DONE TO EXISTING DRIVEWAYS OR OTHER IMPROVEMENTS AT NO COST TO OWNER.
3.- VIDEO OF EXISTING SITE CONDITION IS RECOMENDED PRIOR TO CONSTRUCTION START.
4.- SEE SHEET C0-0.3 FOR DETAILS.
5.- CONTRACTOR TO PLACE TEMPORARY TABS ALONG EXISTING CENTERLINE AND EDGELINE STRIPING FOR RESTORATION OF ORIGINAL STRIPING.
6.- CONTRACTOR TO PROVIDE DAILY QUANTITIES OF ASPHALT AND AGGREGETE TO VERIFY APPLICATION RATE.

STATE OF TEXAS
JAMES CHAD TOMPKINS
93839
LICENSED
PROFESSIONAL ENGINEER

THE SEAL APPEARING ON THIS DOCUMENT WAS AUTHORIZED BY JAMES C. TOMPKINS, P.E. 93839 ON NOVEMBER 12, 2024

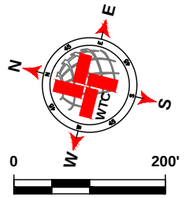

SCALE: 1" = 200'

LEGEND

- EXISTING CENTER LINE
- EXISTING END OF PAVEMENT
- EXISTING CONCRETE
- SEAL COAT AREA
- POTHOLE REPAIR (AS NOTED)

S CR 1040- 2 QUANTITIES

ITEM #	ITEM	QTY.	UNIT
1	SINGLE COURSE SEAL COAT (APPROX.)	SEE C2-87.0	SY
2	STRIPING		LF
3	SOLID WHITE EDGE LINES		LF

WORK BY OTHERS

ITEM #	ITEM	QTY.	UNIT
1	POTHOLE REPAIR (BY OTHERS)		SY

WTC
ENGINEERS I SURVEYORS
WEST TEXAS CONSULTANTS, INC.
ENGINEERS PLANNERS SURVEYORS
405 S.W. 1st. Street | Andrews, TX 79714 |(432) 523-2181
TEXAS REGISTERED ENGINEERING FIRM F-2746
TEXAS REGISTERED SURVEYOR FIRM #100792-00

REVISION DESCRIPTION	REVISION	DATE

LOCATIONS OF UNDERGROUND UTILITIES ARE APPROXIMATE AND MAY NOT INCLUDE ALL UNDERGROUND UTILITIES PRESENT. CONTRACTOR SHALL VERIFY THE LOCATIONS OF ALL UTILITY CROSSINGS BEFORE EXCAVATION OF ROADWAY

CONTRACTOR SHALL NOTIFY PROPERTY OWNERS AND RESIDENTS A MINIMUM OF 48 HOURS IN ADVANCE OF CONSTRUCTION ACTIVITIES ON OR IN THE VICINITY OF THEIR PROPERTY.

Before You Dig Anywhere In Texas
STOP! CALL 1-800-245-4545

TOLL-FREE OSHA RULE 1926.651
REQUIRES PREVIOUS NOTIFICATION
TEXAS ONE CALL SYSTEM

MIDLAND COUNTY, TEXAS

2025 MIDLAND PAVEMENT MAINTENANCE PROJECT
S CR 1040- 2

DESIGN	DRAWN	DATE	PROJECT NO.	SCALE	SHEET #
J.C.T.	I.R.	11/12/24	56486	1" = 200'	C2-72.1

K:\ATJ PROJECTS\ENGINEERING & SURVEY\PROJECTS\MIDLAND\MIDLAND\56486 - MIDLAND CO. MIDLAND COUNTY PAVING DESIGN\DRAWINGS\GRADE CPC\C73\56486 2025 MMPP CT2.1 GRADE C LAYOUT.TAB, C2-73.1 S CR 1040- 2 10/10/2024 11:48 AM EDGAR.ROS

S CR 1040- 1



S CR 1040- 1

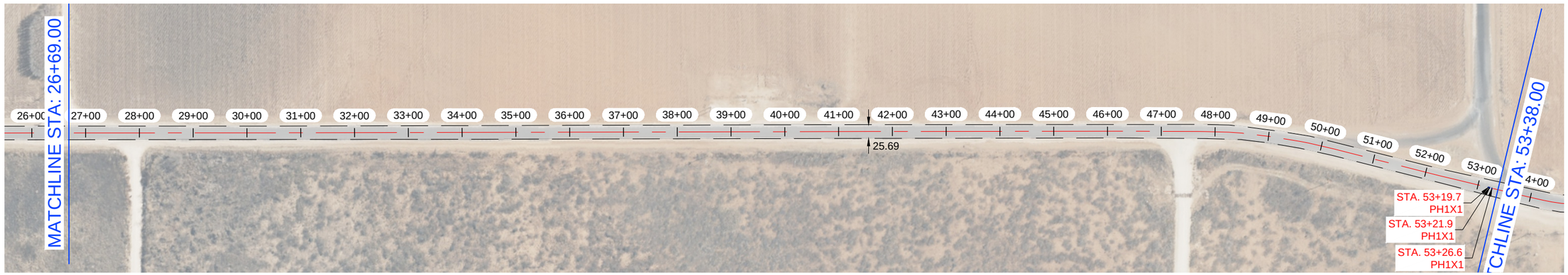

NOTES:

1.- CONTRACTOR TO AVOID DAMAGING EXISTING DRIVEWAYS MAILBOXES AND OTHER IMPROVEMENTS. LOCATIONS SHOWN ABOVE ARE APPROXIMATE AND CONTRACTOR SHOULD VERIFY LOCATIONS PRIOR TO BIDDING AND CONSTRUCTION.
2.- CONTRACTOR SHALL REPAIR ANY DAMAGE DONE TO EXISTING DRIVEWAYS OR OTHER IMPROVEMENTS AT NO COST TO OWNER.
3.- VIDEO OF EXISTING SITE CONDITION IS RECOMENDED PRIOR TO CONSTRUCTION START.
4.- SEE SHEET C0-0.3 FOR DETAILS.
5.- CONTRACTOR TO PLACE TEMPORARY TABS ALONG EXISTING CENTERLINE AND EDGELINE STRIPING FOR RESTORATION OF ORIGINAL STRIPING.
6.- CONTRACTOR TO PROVIDE DAILY QUANTITIES OF ASPHALT AND AGGREGETE TO VERIFY APPLICATION RATE.

STATE OF TEXAS
JAMES CHAD TOMPKINS
93839
LICENSED
PROFESSIONAL ENGINEER

THE SEAL APPEARING ON THIS DOCUMENT WAS AUTHORIZED BY JAMES C. TOMPKINS, P.E. 93839 ON NOVEMBER 12, 2024

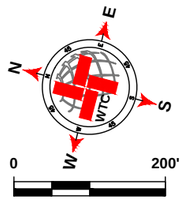

SCALE: 1" = 200'

LEGEND

- EXISTING CENTER LINE
- EXISTING END OF PAVEMENT
- EXISTING CONCRETE
- SEAL COAT AREA
- POTHOLE REPAIR (AS NOTED)

S CR 1040- 1 QUANTITIES

ITEM #	ITEM	QTY.	UNIT
1	SINGLE COURSE SEAL COAT (APPROX.)	30 638	SY
2	STRIPING	10 651	LF
3	SOLID WHITE EDGE LINES		LF

WORK BY OTHERS

ITEM #	ITEM	QTY.	UNIT
1	POTHOLE REPAIR (BY OTHERS)	3.8	SY

WTC
ENGINEERS I SURVEYORS
WEST TEXAS CONSULTANTS, INC.
ENGINEERS PLANNERS SURVEYORS
405 S.W. 1st. Street | Andrews, TX 79714 |(432) 523-2181
TEXAS REGISTERED ENGINEERING FIRM F-2746
TEXAS REGISTERED SURVEYOR FIRM #100792-00

REVISION DESCRIPTION	REVISION	DATE

LOCATIONS OF UNDERGROUND UTILITIES ARE APPROXIMATE AND MAY NOT INCLUDE ALL UNDERGROUND UTILITIES PRESENT. CONTRACTOR SHALL VERIFY THE LOCATIONS OF ALL UTILITY CROSSINGS BEFORE EXCAVATION OF ROADWAY.

CONTRACTOR SHALL NOTIFY PROPERTY OWNERS AND RESIDENTS A MINIMUM OF 48 HOURS IN ADVANCE OF CONSTRUCTION ACTIVITIES ON OR IN THE VICINITY OF THEIR PROPERTY.

Before You Dig Anywhere In Texas
STOP! CALL 1-800-245-4545

TOLL-FREE OSHA RULE 1926.651
REQUIRES PREVIOUS NOTIFICATION
TEXAS ONE CALL SYSTEM

MIDLAND COUNTY, TEXAS

2025 MIDLAND PAVEMENT MAINTENANCE PROJECT
S CR 1040- 1

DESIGN	DRAWN	DATE	PROJECT NO.	SCALE	SHEET #
J.C.T.	I.R.	11/12/24	56486	1" = 200'	C2-73.0

PLAT: Z:\PROJECTS\ENGINEERING & SURVEYING\TEXAS\MIDLAND\56486 - MIDLAND CO. MIDLAND COUNTY PAVING 2025\DRAWINGS\GRADE C\PCT2\56486 2025 MPMP PCT2.2 GRADE C LAYOUT TAB: C2-73.0 S CR 1040- 1-11/12/2024 11:48 AM EDGAR.RIOS

S CR 1040- 1



S CR 1040- 1

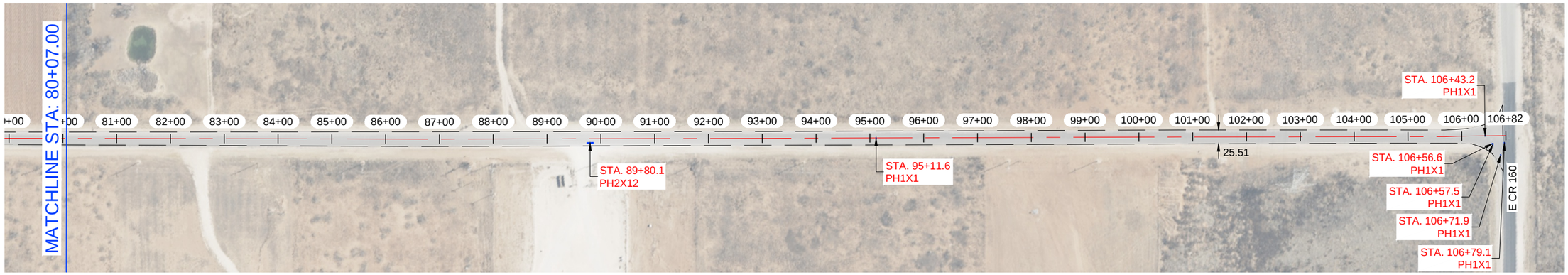

NOTES:

1.- CONTRACTOR TO AVOID DAMAGING EXISTING DRIVEWAYS MAILBOXES AND OTHER IMPROVEMENTS. LOCATIONS SHOWN ABOVE ARE APPROXIMATE AND CONTRACTOR SHOULD VERIFY LOCATIONS PRIOR TO BIDDING AND CONSTRUCTION.
2.- CONTRACTOR SHALL REPAIR ANY DAMAGE DONE TO EXISTING DRIVEWAYS OR OTHER IMPROVEMENTS AT NO COST TO OWNER.
3.- VIDEO OF EXISTING SITE CONDITION IS RECOMENDED PRIOR TO CONSTRUCTION START.
4.- SEE SHEET C0-0.3 FOR DETAILS.
5.- CONTRACTOR TO PLACE TEMPORARY TABS ALONG EXISTING CENTERLINE AND EDGELINE STRIPING FOR RESTORATION OF ORIGINAL STRIPING.
6.- CONTRACTOR TO PROVIDE DAILY QUANTITIES OF ASPHALT AND AGGREGETE TO VERIFY APPLICATION RATE.

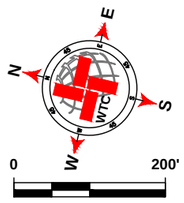

SCALE: 1" = 200'

LEGEND

- EXISTING CENTER LINE
- EXISTING END OF PAVEMENT
- EXISTING CONCRETE
- SEAL COAT AREA
- POTHOLE REPAIR (AS NOTED)

S CR 1040- 1 QUANTITIES

ITEM #	ITEM	QTY.	UNIT
1	SINGLE COURSE SEAL COAT (APPROX.)	SEE C2-88.0	SY
2	STRIPING		LF
3	SOLID WHITE EDGE LINES		LF

WORK BY OTHERS

ITEM #	ITEM	QTY.	UNIT
1	POTHOLE REPAIR (BY OTHERS)		SY

WTC ENGINEERS I SURVEYORS
WEST TEXAS CONSULTANTS, INC.
ENGINEERS PLANNERS SURVEYORS
405 S.W. 1st. Street | Andrews, TX 79714 |(432) 523-2181
TEXAS REGISTERED ENGINEERING FIRM F-2746
TEXAS REGISTERED SURVEYOR FIRM #100792-00

REVISION DESCRIPTION	REVISION	DATE

STATE OF TEXAS
JAMES CHAD TOMPKINS
93839
LICENSED
PROFESSIONAL ENGINEER

THE SEAL APPEARING ON THIS DOCUMENT WAS AUTHORIZED BY JAMES C. TOMPKINS, P.E. 93839 ON NOVEMBER 12, 2024

LOCATIONS OF UNDERGROUND UTILITIES ARE APPROXIMATE AND MAY NOT INCLUDE ALL UNDERGROUND UTILITIES PRESENT. CONTRACTOR SHALL VERIFY THE LOCATIONS OF ALL UTILITY CROSSINGS BEFORE EXCAVATION OF ROADWAY.

CONTRACTOR SHALL NOTIFY PROPERTY OWNERS AND RESIDENTS A MINIMUM OF 48 HOURS IN ADVANCE OF CONSTRUCTION ACTIVITIES ON OR IN THE VICINITY OF THEIR PROPERTY.

Before You Dig Anywhere In Texas
STOP! CALL 1-800-245-4545

TOLL-FREE OSHA RULE 1926.651
REQUIRES PREVIOUS NOTIFICATION
TEXAS ONE CALL SYSTEM

MIDLAND COUNTY, TEXAS

2025 MIDLAND PAVEMENT MAINTENANCE PROJECT
S CR 1040- 1

DESIGN	DRAWN	DATE	PROJECT NO.	SCALE	SHEET #
J.C.T.	I.R.	11/12/24	56486	1" = 200'	C2-73.1

PLOT: I:\PROJECTS\ENGINEERING & SURVEY\NOTES\MIDLAND\DRAWINGS\MIDLAND COUNTY PAVING 2025\DRAWINGS\GRADE C\SCTS\MAR 2025 MNPP PCT2 GRADE C LAYOUT TAB - C2 73.1 CR 1040- 1 10/31/2024 11:48 AM EDGAR.ROS

S CR 1065



S CR 1065



NOTES:

1.- CONTRACTOR TO AVOID DAMAGING EXISTING DRIVEWAYS MAILBOXES AND OTHER IMPROVEMENTS. LOCATIONS SHOWN ABOVE ARE APPROXIMATE AND CONTRACTOR SHOULD VERIFY LOCATIONS PRIOR TO BIDDING AND CONSTRUCTION.
2.- CONTRACTOR SHALL REPAIR ANY DAMAGE DONE TO EXISTING DRIVEWAYS OR OTHER IMPROVEMENTS AT NO COST TO OWNER.
3.- VIDEO OF EXISTING SITE CONDITION IS RECOMENDED PRIOR TO CONSTRUCTION START.
4.- SEE SHEET C0-0.3 FOR DETAILS.
5.- CONTRACTOR TO PLACE TEMPORARY TABS ALONG EXISTING CENTERLINE AND EDGELINE STRIPING FOR RESTORATION OF ORIGINAL STRIPING.
6.- CONTRACTOR TO PROVIDE DAILY QUANTITIES OF ASPHALT AND AGGREGETE TO VERIFY APPLICATION RATE.

STATE OF TEXAS
JAMES CHAD TOMPKINS
93839
LICENSED
PROFESSIONAL ENGINEER

THE SEAL APPEARING ON THIS DOCUMENT WAS AUTHORIZED BY JAMES C. TOMPKINS, P.E. 93839 ON NOVEMBER 12, 2024

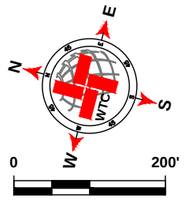

SCALE: 1" = 200'

LEGEND

- EXISTING CENTER LINE
- EXISTING END OF PAVEMENT
- EXISTING CONCRETE
- SEAL COAT AREA
- POTHOLE REPAIR (AS NOTED)

S CR 1065 QUANTITIES

ITEM #	ITEM	QTY.	UNIT
1	SINGLE COURSE SEAL COAT (APPROX.)	46 355	SY
2	STRIPING	15 868	LF
3	SOLID WHITE EDGE LINES	31 736	LF

WORK BY OTHERS

ITEM #	ITEM	QTY.	UNIT
1	POTHOLE REPAIR (BY OTHERS)	41.3	SY

WTC ENGINEERS I SURVEYORS
WEST TEXAS CONSULTANTS, INC.
ENGINEERS PLANNERS SURVEYORS
405 S.W. 1st. Street | Andrews, TX 79714 |(432) 523-2181
TEXAS REGISTERED ENGINEERING FIRM F-2746
TEXAS REGISTERED SURVEYOR FIRM #100792-00

REVISION DESCRIPTION	REVISION	DATE

LOCATIONS OF UNDERGROUND UTILITIES ARE APPROXIMATE AND MAY NOT INCLUDE ALL UNDERGROUND UTILITIES PRESENT. CONTRACTOR SHALL VERIFY THE LOCATIONS OF ALL UTILITY CROSSINGS BEFORE EXCAVATION OF ROADWAY

CONTRACTOR SHALL NOTIFY PROPERTY OWNERS AND RESIDENTS A MINIMUM OF 48 HOURS IN ADVANCE OF CONSTRUCTION ACTIVITIES ON OR IN THE VICINITY OF THEIR PROPERTY.

Before You Dig Anywhere In Texas STOP! CALL 1-800-245-4545

TOLL-FREE OSHA RULE 1926.651 REQUIRES PREVIOUS NOTIFICATION TEXAS ONE CALL SYSTEM

MIDLAND COUNTY, TEXAS

2025 MIDLAND PAVEMENT MAINTENANCE PROJECT
S CR 1065

DESIGN	DRAWN	DATE	PROJECT NO.	SCALE	SHEET #
J.C.T.	I.R.	11/12/24	56486	1" = 200'	C2-74.0

P:\PT_EPROJECTS\ENGINEERING & SURVEY\NEW\MIDLAND\MIDLAND\56486 - MIDLAND CO. MIDLAND COUNTY PAVING DESIGN\ARK\SIGNAGE OPCT\56486 2025 MPMP\PCT2\SHEETS\C2-74.0 S CR 1065 11-12-2024 11:48 AM EDGAR.ROS

S CR 1065

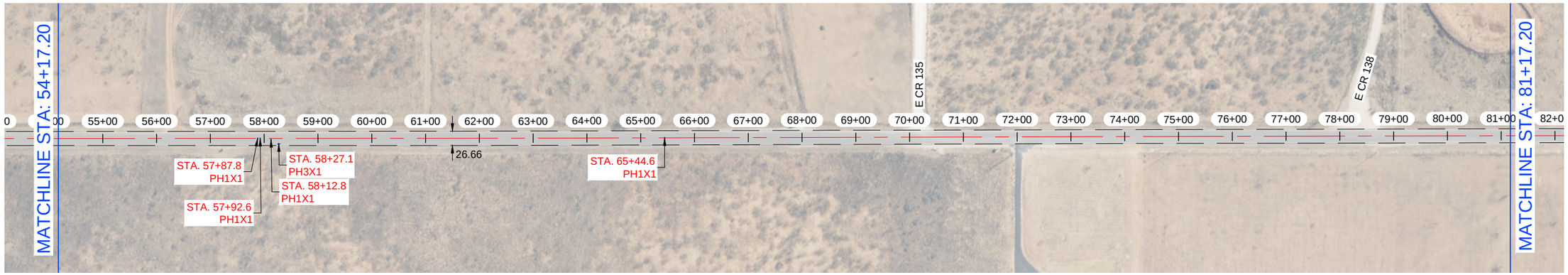

S CR 1065

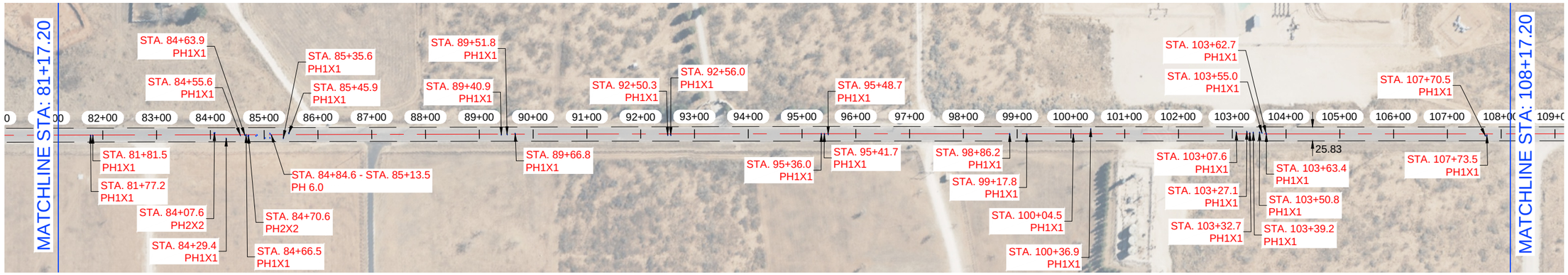

NOTES:

1.- CONTRACTOR TO AVOID DAMAGING EXISTING DRIVEWAYS MAILBOXES AND OTHER IMPROVEMENTS. LOCATIONS SHOWN ABOVE ARE APPROXIMATE AND CONTRACTOR SHOULD VERIFY LOCATIONS PRIOR TO BIDDING AND CONSTRUCTION.
2.- CONTRACTOR SHALL REPAIR ANY DAMAGE DONE TO EXISTING DRIVEWAYS OR OTHER IMPROVEMENTS AT NO COST TO OWNER.
3.- VIDEO OF EXISTING SITE CONDITION IS RECOMENDED PRIOR TO CONSTRUCTION START.
4.- SEE SHEET C0-0.3 FOR DETAILS.
5.- CONTRACTOR TO PLACE TEMPORARY TABS ALONG EXISTING CENTERLINE AND EDGELINE STRIPING FOR RESTORATION OF ORIGINAL STRIPING.
6.- CONTRACTOR TO PROVIDE DAILY QUANTITIES OF ASPHALT AND AGGREGETE TO VERIFY APPLICATION RATE.

STATE OF TEXAS
JAMES CHAD TOMPKINS
93839
LICENSED
PROFESSIONAL ENGINEER

THE SEAL APPEARING ON THIS DOCUMENT WAS AUTHORIZED BY JAMES C. TOMPKINS, P.E. 93839 ON NOVEMBER 12, 2024

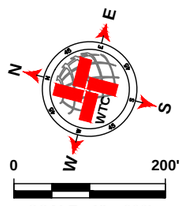

SCALE: 1" = 200'

LEGEND

- EXISTING CENTER LINE
- EXISTING END OF PAVEMENT
- EXISTING CONCRETE
- SEAL COAT AREA
- POTHOLE REPAIR (AS NOTED)

S CR 1065 QUANTITIES

ITEM #	ITEM	QTY.	UNIT
1	SINGLE COURSE SEAL COAT (APPROX.)	SEE C2-89.0	SY
2	STRIPING		LF
3	SOLID WHITE EDGE LINES		LF

WORK BY OTHERS

ITEM #	ITEM	QTY.	UNIT
1	POTHOLE REPAIR (BY OTHERS)		SY

WTC ENGINEERS I SURVEYORS
WEST TEXAS CONSULTANTS, INC.
ENGINEERS PLANNERS SURVEYORS
405 S.W. 1st. Street | Andrews, TX 79714 |(432) 523-2181
TEXAS REGISTERED ENGINEERING FIRM F-2746
TEXAS REGISTERED SURVEYOR FIRM #100792-00

REVISION DESCRIPTION	REVISION	DATE

LOCATIONS OF UNDERGROUND UTILITIES ARE APPROXIMATE AND MAY NOT INCLUDE ALL UNDERGROUND UTILITIES PRESENT. CONTRACTOR SHALL VERIFY THE LOCATIONS OF ALL UTILITY CROSSINGS BEFORE EXCAVATION OF ROADWAY.

CONTRACTOR SHALL NOTIFY PROPERTY OWNERS AND RESIDENTS A MINIMUM OF 48 HOURS IN ADVANCE OF CONSTRUCTION ACTIVITIES ON OR IN THE VICINITY OF THEIR PROPERTY.

Before You Dig Anywhere In Texas
STOP! CALL 1-800-245-4545

TOLL-FREE OSHA RULE 1926.651 REQUIRES PREVIOUS NOTIFICATION TEXAS ONE CALL SYSTEM

MIDLAND COUNTY, TEXAS

2025 MIDLAND PAVEMENT MAINTENANCE PROJECT
S CR 1065

DESIGN	DRAWN	DATE	PROJECT NO.	SCALE	SHEET #
J.C.T.	I.R.	11/12/24	56486	1" = 200'	C2-74.1

PLOT BY:TEDHOBERG & SURVEY/PATH:X:\MIDLAND\GRADE - MIDLAND CO. MIDLAND COUNTY PAVING 2025\GRADING\GRADE C2PCT25648 (ED) MNP PCT2 GRADE C2 LAYOUT.TAB, C2-74.1 (S CR 1065) 11/12/2024 11:46 AM EDGAR ROS

S CR 1065

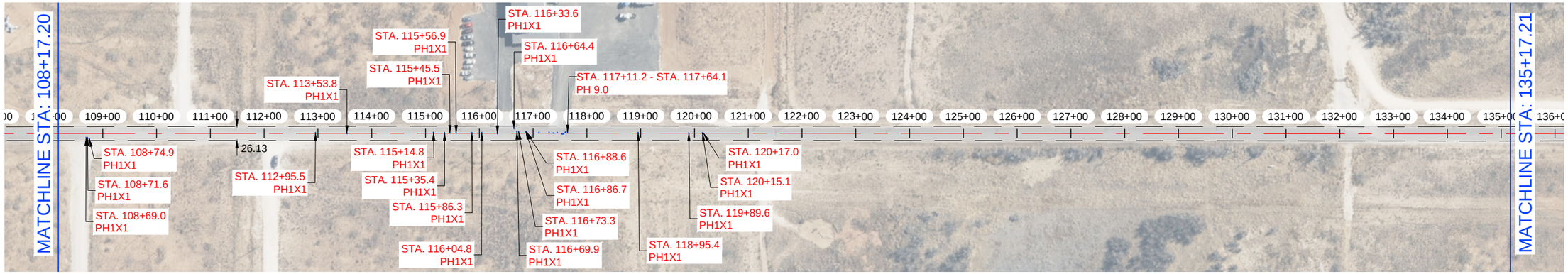

S CR 1065

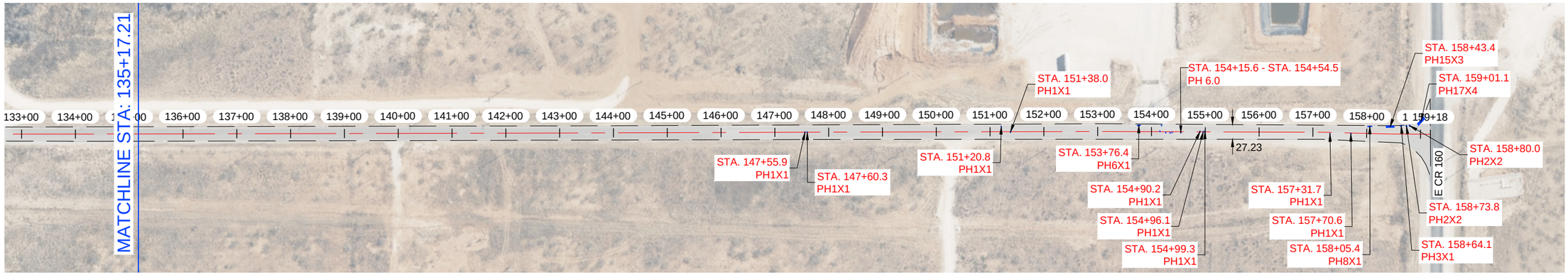

NOTES:

1.- CONTRACTOR TO AVOID DAMAGING EXISTING DRIVEWAYS MAILBOXES AND OTHER IMPROVEMENTS. LOCATIONS SHOWN ABOVE ARE APPROXIMATE AND CONTRACTOR SHOULD VERIFY LOCATIONS PRIOR TO BIDDING AND CONSTRUCTION.
2.- CONTRACTOR SHALL REPAIR ANY DAMAGE DONE TO EXISTING DRIVEWAYS OR OTHER IMPROVEMENTS AT NO COST TO OWNER.
3.- VIDEO OF EXISTING SITE CONDITION IS RECOMENDED PRIOR TO CONSTRUCTION START.
4.- SEE SHEET C0-0.3 FOR DETAILS.
5.- CONTRACTOR TO PLACE TEMPORARY TABS ALONG EXISTING CENTERLINE AND EDGELINE STRIPING FOR RESTORATION OF ORIGINAL STRIPING.
6.- CONTRACTOR TO PROVIDE DAILY QUANTITIES OF ASPHALT AND AGGREGETE TO VERIFY APPLICATION RATE.

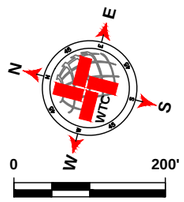

SCALE: 1" = 200'

LEGEND

- EXISTING CENTER LINE
- EXISTING END OF PAVEMENT
- EXISTING CONCRETE
- SEAL COAT AREA
- POTHOLE REPAIR (AS NOTED)

S CR 1065 QUANTITIES

ITEM #	ITEM	QTY.	UNIT
1	SINGLE COURSE SEAL COAT (APPROX.)	SEE C2-89.0	SY
2	STRIPING		LF
3	SOLID WHITE EDGE LINES		LF

WORK BY OTHERS

ITEM #	ITEM	QTY.	UNIT
1	POTHOLE REPAIR (BY OTHERS)		SY

WTC ENGINEERS I SURVEYORS
WEST TEXAS CONSULTANTS, INC.
ENGINEERS PLANNERS SURVEYORS
405 S.W. 1st. Street | Andrews, TX 79714 |(432) 523-2181
TEXAS REGISTERED ENGINEERING FIRM F-2746
TEXAS REGISTERED SURVEYOR FIRM #100792-00

REVISION DESCRIPTION	REVISION	DATE

LOCATIONS OF UNDERGROUND UTILITIES ARE APPROXIMATE AND MAY NOT INCLUDE ALL UNDERGROUND UTILITIES PRESENT. CONTRACTOR SHALL VERIFY THE LOCATIONS OF ALL UTILITY CROSSINGS BEFORE EXCAVATION OF ROADWAY

CONTRACTOR SHALL NOTIFY PROPERTY OWNERS AND RESIDENTS A MINIMUM OF 48 HOURS IN ADVANCE OF CONSTRUCTION ACTIVITIES ON OR IN THE VICINITY OF THEIR PROPERTY.

Before You Dig Anywhere In Texas
STOP! CALL 1-800-245-4545

TOLL-FREE OSHA RULE 1926.651
REQUIRES PREVIOUS NOTIFICATION
TEXAS ONE CALL SYSTEM

STATE OF TEXAS
JAMES CHAD TOMPKINS
93839
LICENSED
PROFESSIONAL ENGINEER

THE SEAL APPEARING ON THIS DOCUMENT WAS AUTHORIZED BY JAMES C. TOMPKINS, P.E. 93839 ON NOVEMBER 12, 2024

MIDLAND COUNTY, TEXAS

2025 MIDLAND PAVEMENT MAINTENANCE PROJECT
S CR 1065

DESIGN	DRAWN	DATE	PROJECT NO.	SCALE	SHEET #
J.C.T.	I.R.	11/12/24	56486	1" = 200'	C2-74.2

K:\21PROJECTS\ENGINEERING & SURVEY\TEXAS\MIDLAND CO, MIDLAND COUNTY PAVING DESIGN\DRAWINGS\GRADE CPC\78486 2025 MPMP PCT2 GRADE C CAYOT.TAB, 12-4-24 3:25 PM, 11:48 AM EDGAR.PROS

E CR 160

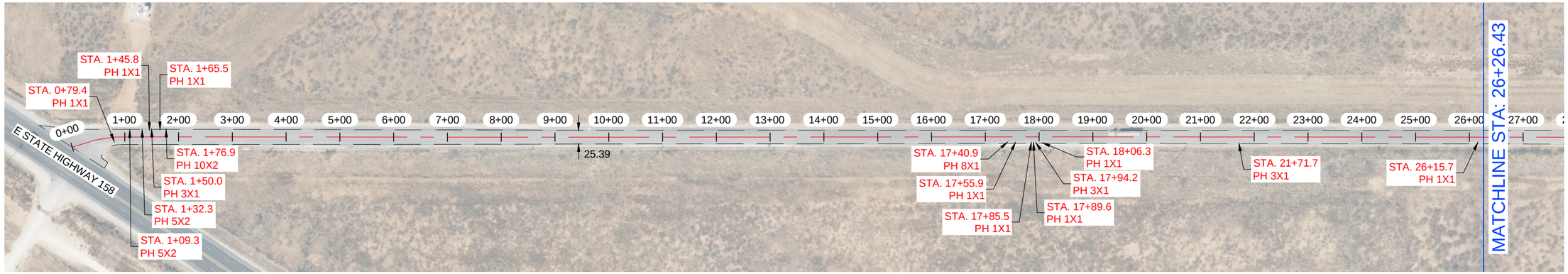

E CR 160



NOTES:

1.- CONTRACTOR TO AVOID DAMAGING EXISTING DRIVEWAYS MAILBOXES AND OTHER IMPROVEMENTS. LOCATIONS SHOWN ABOVE ARE APPROXIMATE AND CONTRACTOR SHOULD VERIFY LOCATIONS PRIOR TO BIDDING AND CONSTRUCTION.
2.- CONTRACTOR SHALL REPAIR ANY DAMAGE DONE TO EXISTING DRIVEWAYS OR OTHER IMPROVEMENTS AT NO COST TO OWNER.
3.- VIDEO OF EXISTING SITE CONDITION IS RECOMENDED PRIOR TO CONSTRUCTION START.
4.- SEE SHEET C0-0.3 FOR DETAILS.
5.- CONTRACTOR TO PLACE TEMPORARY TABS ALONG EXISTING CENTERLINE AND EDGELINE STRIPING FOR RESTORATION OF ORIGINAL STRIPING.
6.- CONTRACTOR TO PROVIDE DAILY QUANTITIES OF ASPHALT AND AGGREGETE TO VERIFY APPLICATION RATE.

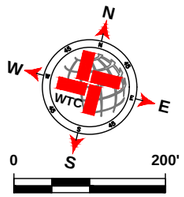

LEGEND

- EXISTING CENTER LINE
- EXISTING END OF PAVEMENT
- EXISTING CONCRETE
- SEAL COAT AREA
- POTHOLE REPAIR (AS NOTED)

E CR 160 QUANTITIES

ITEM #	ITEM	QTY.	UNIT
1	SINGLE COURSE SEAL COAT (APPROX.)	74 107	SY
2	STRIPING	26 050	LF
3	SOLID WHITE EDGE LINES		LF

WORK BY OTHERS

ITEM #	ITEM	QTY.	UNIT
1	POTHOLE REPAIR (BY OTHERS)	36.3	SY

WTC
ENGINEERS I SURVEYORS
WEST TEXAS CONSULTANTS, INC.
ENGINEERS PLANNERS SURVEYORS
405 S.W. 1st. Street | Andrews, TX 79714 |(432) 523-2181
TEXAS REGISTERED ENGINEERING FIRM F-2746
TEXAS REGISTERED SURVEYOR FIRM #100792-00

REVISION DESCRIPTION	REVISION	DATE

LOCATIONS OF UNDERGROUND UTILITIES ARE APPROXIMATE AND MAY NOT INCLUDE ALL UNDERGROUND UTILITIES PRESENT. CONTRACTOR SHALL VERIFY THE LOCATIONS OF ALL UTILITY CROSSINGS BEFORE EXCAVATION OF ROADWAY

CONTRACTOR SHALL NOTIFY PROPERTY OWNERS AND RESIDENTS A MINIMUM OF 48 HOURS IN ADVANCE OF CONSTRUCTION ACTIVITIES ON OR IN THE VICINITY OF THEIR PROPERTY.

Before You Dig Anywhere In Texas
STOP! CALL 1-800-245-4545
TOLL-FREE OSHA RULE 1926.651
REQUIRES PREVIOUS NOTIFICATION
TEXAS ONE CALL SYSTEM

STATE OF TEXAS
JAMES CHAD TOMPKINS
93839
LICENSED
PROFESSIONAL ENGINEER

THE SEAL APPEARING ON THIS DOCUMENT WAS AUTHORIZED BY JAMES C. TOMPKINS, P.E. 93839 ON NOVEMBER 12, 2024

MIDLAND COUNTY, TEXAS

2025 MIDLAND PAVEMENT MAINTENANCE PROJECT
E CR 160

DESIGN	DRAWN	DATE	PROJECT NO.	SCALE	SHEET #
J.C.T.	I.R.	11/12/24	56486	1" = 200'	C2-75.0

P:\47 PROJECTS\ENGINEERING & SURVEY\NEW\MIDLAND\56486 - MIDLAND CO. MIDLAND COUNTY PAVING DESIGN\DRAWINGS\GRADE CPC\75646 2025 MPMP\PCT3 GRADE CLAYOUT.DWG, C2-75.0 E CR 160 10/2/2024 11:48 AM EDGAR.RIOS

E CR 160

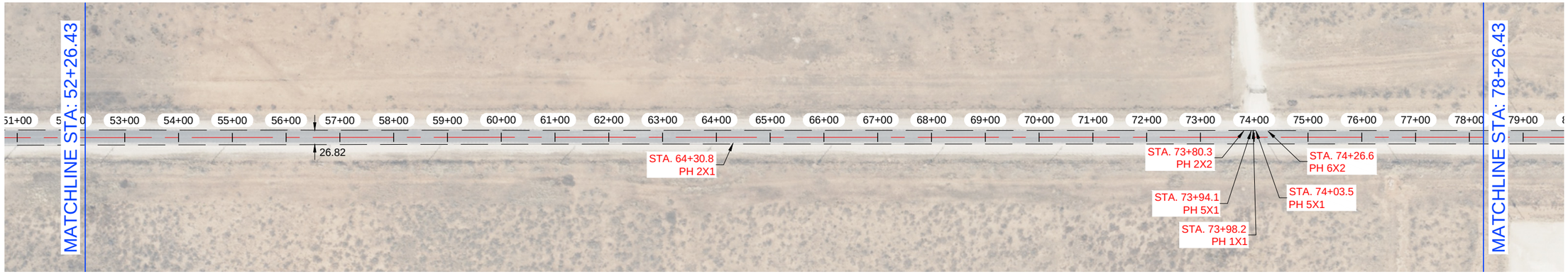

E CR 160

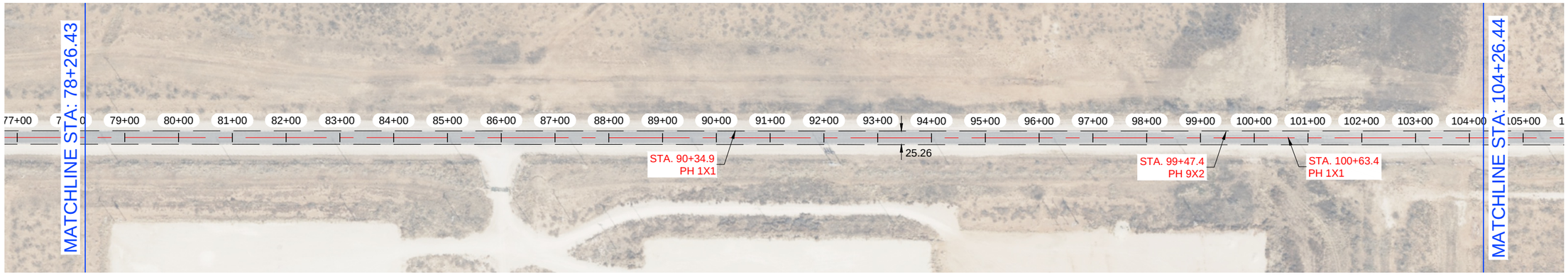



THE SEAL APPEARING ON THIS DOCUMENT WAS AUTHORIZED BY JAMES C. TOMPKINS, P.E. 93839 ON NOVEMBER 12, 2024

NOTES:

1.- CONTRACTOR TO AVOID DAMAGING EXISTING DRIVEWAYS MAILBOXES AND OTHER IMPROVEMENTS. LOCATIONS SHOWN ABOVE ARE APPROXIMATE AND CONTRACTOR SHOULD VERIFY LOCATIONS PRIOR TO BIDDING AND CONSTRUCTION.
2.- CONTRACTOR SHALL REPAIR ANY DAMAGE DONE TO EXISTING DRIVEWAYS OR OTHER IMPROVEMENTS AT NO COST TO OWNER.
3.- VIDEO OF EXISTING SITE CONDITION IS RECOMENDED PRIOR TO CONSTRUCTION START.
4.- SEE SHEET C0-0.3 FOR DETAILS.
5.- CONTRACTOR TO PLACE TEMPORARY TABS ALONG EXISTING CENTERLINE AND EDGELINE STRIPING FOR RESTORATION OF ORIGINAL STRIPING.
6.- CONTRACTOR TO PROVIDE DAILY QUANTITIES OF ASPHALT AND AGGREGETE TO VERIFY APPLICATION RATE.

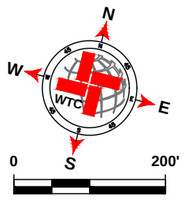

SCALE: 1" = 200'

LEGEND

- EXISTING CENTER LINE
- EXISTING END OF PAVEMENT
- EXISTING CONCRETE
- SEAL COAT AREA
- POTHOLE REPAIR (AS NOTED)

E CR 160 QUANTITIES

ITEM #	ITEM	QTY.	UNIT
1	SINGLE COURSE SEAL COAT (APPROX.)	SEE C2-92.0	SY
2	STRIPING		LF
3	SOLID WHITE EDGE LINES		LF

WORK BY OTHERS

ITEM #	ITEM	QTY.	UNIT
1	POTHOLE REPAIR (BY OTHERS)		SY

WTC
ENGINEERS | SURVEYORS
WEST TEXAS CONSULTANTS, INC.
ENGINEERS PLANNERS SURVEYORS
405 S.W. 1st. Street | Andrews, TX 79714 |(432) 523-2181
TEXAS REGISTERED ENGINEERING FIRM F-2746
TEXAS REGISTERED SURVEYOR FIRM #100792-00

REVISION DESCRIPTION	REVISION	DATE

LOCATIONS OF UNDERGROUND UTILITIES ARE APPROXIMATE AND MAY NOT INCLUDE ALL UNDERGROUND UTILITIES PRESENT. CONTRACTOR SHALL VERIFY THE LOCATIONS OF ALL UTILITY CROSSINGS BEFORE EXCAVATION OF ROADWAY.

CONTRACTOR SHALL NOTIFY PROPERTY OWNERS AND RESIDENTS A MINIMUM OF 48 HOURS IN ADVANCE OF CONSTRUCTION ACTIVITIES ON OR IN THE VICINITY OF THEIR PROPERTY.

Before You Dig Anywhere In Texas
STOP! CALL 1-800-245-4545

TOLL-FREE OSHA RULE 1926.651
REQUIRES PREVIOUS NOTIFICATION
TEXAS ONE CALL SYSTEM

MIDLAND COUNTY, TEXAS

2025 MIDLAND PAVEMENT MAINTENANCE PROJECT
E CR 160

DESIGN	DRAWN	DATE	PROJECT NO.	SCALE	SHEET #
J.C.T.	I.R.	11/12/24	56486	1" = 200'	C2-75.1

E CR 160



E CR 160



NOTES:

1.- CONTRACTOR TO AVOID DAMAGING EXISTING DRIVEWAYS MAILBOXES AND OTHER IMPROVEMENTS. LOCATIONS SHOWN ABOVE ARE APPROXIMATE AND CONTRACTOR SHOULD VERIFY LOCATIONS PRIOR TO BIDDING AND CONSTRUCTION.
2.- CONTRACTOR SHALL REPAIR ANY DAMAGE DONE TO EXISTING DRIVEWAYS OR OTHER IMPROVEMENTS AT NO COST TO OWNER.
3.- VIDEO OF EXISTING SITE CONDITION IS RECOMENDED PRIOR TO CONSTRUCTION START.
4.- SEE SHEET C0-0.3 FOR DETAILS.
5.- CONTRACTOR TO PLACE TEMPORARY TABS ALONG EXISTING CENTERLINE AND EDGELINE STRIPING FOR RESTORATION OF ORIGINAL STRIPING.
6.- CONTRACTOR TO PROVIDE DAILY QUANTITIES OF ASPHALT AND AGGREGETE TO VERIFY APPLICATION RATE.

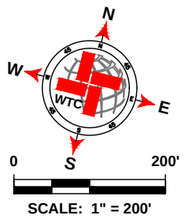

LEGEND

- EXISTING CENTER LINE
- EXISTING END OF PAVEMENT
- EXISTING CONCRETE
- SEAL COAT AREA
- POTHOLE REPAIR (AS NOTED)

E CR 160 QUANTITIES

ITEM #	ITEM	QTY.	UNIT
1	SINGLE COURSE SEAL COAT (APPROX.)	SEE C2-92.0	SY
2	STRIPING		LF
3	SOLID WHITE EDGE LINES		LF

WORK BY OTHERS

ITEM #	ITEM	QTY.	UNIT
1	POTHOLE REPAIR (BY OTHERS)		SY

WTC ENGINEERS I SURVEYORS

WEST TEXAS CONSULTANTS, INC.
ENGINEERS PLANNERS SURVEYORS
405 S.W. 1st. Street | Andrews, TX 79714 |(432) 523-2181
TEXAS REGISTERED ENGINEERING FIRM F-2746
TEXAS REGISTERED SURVEYOR FIRM #100792-00

REVISION DESCRIPTION	REVISION	DATE

STATE OF TEXAS
JAMES CHAD TOMPKINS
93839
LICENSED
PROFESSIONAL ENGINEER

THE SEAL APPEARING ON THIS DOCUMENT WAS AUTHORIZED BY JAMES C. TOMPKINS, P.E. 93839 ON NOVEMBER 12, 2024

LOCATIONS OF UNDERGROUND UTILITIES ARE APPROXIMATE AND MAY NOT INCLUDE ALL UNDERGROUND UTILITIES PRESENT. CONTRACTOR SHALL VERIFY THE LOCATIONS OF ALL UTILITY CROSSINGS BEFORE EXCAVATION OF ROADWAY

CONTRACTOR SHALL NOTIFY PROPERTY OWNERS AND RESIDENTS A MINIMUM OF 48 HOURS IN ADVANCE OF CONSTRUCTION ACTIVITIES ON OR IN THE VICINITY OF THEIR PROPERTY.

Before You Dig Anywhere In Texas
STOP! CALL 1-800-245-4545

TOLL-FREE OSHA RULE 1926.651
REQUIRES PREVIOUS NOTIFICATION
TEXAS ONE CALL SYSTEM

MIDLAND COUNTY, TEXAS

2025 MIDLAND PAVEMENT MAINTENANCE PROJECT
E CR 160

DESIGN	DRAWN	DATE	PROJECT NO.	SCALE	SHEET #
J.C.T.	I.R.	11/12/24	56486	1" = 200'	C2-75.2

C:\T-2 PROJECTS\ENGINEERING & SURVEY\PDTS\MIDLAND\DESIGN - MIDLAND CO. MIDLAND COUNTY PAVING 2025\DRAWINGS\GRADE C\PCT2\56486 2025 MNNP PCT2 GRADE C LAYOUT TAB: C2-7.1.E CP: BD 11/12/2024 11:46 AM BGHARROS

E CR 160



E CR 160



NOTES:

1.- CONTRACTOR TO AVOID DAMAGING EXISTING DRIVEWAYS MAILBOXES AND OTHER IMPROVEMENTS. LOCATIONS SHOWN ABOVE ARE APPROXIMATE AND CONTRACTOR SHOULD VERIFY LOCATIONS PRIOR TO BIDDING AND CONSTRUCTION.
2.- CONTRACTOR SHALL REPAIR ANY DAMAGE DONE TO EXISTING DRIVEWAYS OR OTHER IMPROVEMENTS AT NO COST TO OWNER.
3.- VIDEO OF EXISTING SITE CONDITION IS RECOMENDED PRIOR TO CONSTRUCTION START.
4.- SEE SHEET C0-0.3 FOR DETAILS.
5.- CONTRACTOR TO PLACE TEMPORARY TABS ALONG EXISTING CENTERLINE AND EDGELINE STRIPING FOR RESTORATION OF ORIGINAL STRIPING.
6.- CONTRACTOR TO PROVIDE DAILY QUANTITIES OF ASPHALT AND AGGREGETE TO VERIFY APPLICATION RATE.

STATE OF TEXAS
JAMES CHAD TOMPKINS
93839
LICENSED
PROFESSIONAL ENGINEER

THE SEAL APPEARING ON THIS DOCUMENT WAS AUTHORIZED BY JAMES C. TOMPKINS, P.E. 93839 ON NOVEMBER 12, 2024

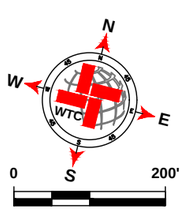

SCALE: 1" = 200'

LEGEND

- EXISTING CENTER LINE
- EXISTING END OF PAVEMENT
- EXISTING CONCRETE
- SEAL COAT AREA
- POTHOLE REPAIR (AS NOTED)

E CR 160 QUANTITIES

ITEM #	ITEM	QTY.	UNIT
1	SINGLE COURSE SEAL COAT (APPROX.)	SEE C2-92.0	SY
2	STRIPING		LF
3	SOLID WHITE EDGE LINES		LF

WORK BY OTHERS

ITEM #	ITEM	QTY.	UNIT
1	POTHOLE REPAIR (BY OTHERS)		SY

WTC
ENGINEERS | SURVEYORS
WEST TEXAS CONSULTANTS, INC.
ENGINEERS PLANNERS SURVEYORS
405 S.W. 1st. Street | Andrews, TX 79714 |(432) 523-2181
TEXAS REGISTERED ENGINEERING FIRM F-2746
TEXAS REGISTERED SURVEYOR FIRM #100792-00

REVISION DESCRIPTION	REVISION	DATE

LOCATIONS OF UNDERGROUND UTILITIES ARE APPROXIMATE AND MAY NOT INCLUDE ALL UNDERGROUND UTILITIES PRESENT. CONTRACTOR SHALL VERIFY THE LOCATIONS OF ALL UTILITY CROSSINGS BEFORE EXCAVATION OF ROADWAY.

CONTRACTOR SHALL NOTIFY PROPERTY OWNERS AND RESIDENTS A MINIMUM OF 48 HOURS IN ADVANCE OF CONSTRUCTION ACTIVITIES ON OR IN THE VICINITY OF THEIR PROPERTY.

Before You Dig Anywhere In Texas
STOP! CALL 1-800-245-4545

TOLL-FREE OSHA RULE 1926.651
REQUIRES PREVIOUS NOTIFICATION
TEXAS ONE CALL SYSTEM

MIDLAND COUNTY, TEXAS

2025 MIDLAND PAVEMENT MAINTENANCE PROJECT
E CR 160

DESIGN	DRAWN	DATE	PROJECT NO.	SCALE	SHEET #
J.C.T.	I.R.	11/12/24	56486	1" = 200'	C2-75.3

E CR 160



E CR 160



NOTES:

1.- CONTRACTOR TO AVOID DAMAGING EXISTING DRIVEWAYS MAILBOXES AND OTHER IMPROVEMENTS. LOCATIONS SHOWN ABOVE ARE APPROXIMATE AND CONTRACTOR SHOULD VERIFY LOCATIONS PRIOR TO BIDDING AND CONSTRUCTION.
2.- CONTRACTOR SHALL REPAIR ANY DAMAGE DONE TO EXISTING DRIVEWAYS OR OTHER IMPROVEMENTS AT NO COST TO OWNER.
3.- VIDEO OF EXISTING SITE CONDITION IS RECOMENDED PRIOR TO CONSTRUCTION START.
4.- SEE SHEET C0-0.3 FOR DETAILS.
5.- CONTRACTOR TO PLACE TEMPORARY TABS ALONG EXISTING CENTERLINE AND EDGELINE STRIPING FOR RESTORATION OF ORIGINAL STRIPING.
6.- CONTRACTOR TO PROVIDE DAILY QUANTITIES OF ASPHALT AND AGGREGETE TO VERIFY APPLICATION RATE.

STATE OF TEXAS
JAMES CHAD TOMPKINS
93839
LICENSED
PROFESSIONAL ENGINEER

THE SEAL APPEARING ON THIS DOCUMENT WAS AUTHORIZED BY JAMES C. TOMPKINS, P.E. 93839 ON NOVEMBER 12, 2024

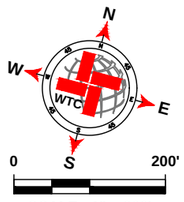

LEGEND

- EXISTING CENTER LINE
- EXISTING END OF PAVEMENT
- EXISTING CONCRETE
- SEAL COAT AREA
- POTHOLE REPAIR (AS NOTED)

E CR 160 QUANTITIES

ITEM #	ITEM	QTY.	UNIT
1	SINGLE COURSE SEAL COAT (APPROX.)	SEE C2-92.0	SY
2	STRIPING		LF
3	SOLID WHITE EDGE LINES		LF

WORK BY OTHERS

ITEM #	ITEM	QTY.	UNIT
1	POTHOLE REPAIR (BY OTHERS)		SY

WTC ENGINEERS I SURVEYORS
WEST TEXAS CONSULTANTS, INC.
ENGINEERS PLANNERS SURVEYORS
405 S.W. 1st. Street | Andrews, TX 79714 |(432) 523-2181
TEXAS REGISTERED ENGINEERING FIRM F-2746
TEXAS REGISTERED SURVEYOR FIRM #100792-00

REVISION DESCRIPTION	REVISION	DATE

LOCATIONS OF UNDERGROUND UTILITIES ARE APPROXIMATE AND MAY NOT INCLUDE ALL UNDERGROUND UTILITIES PRESENT. CONTRACTOR SHALL VERIFY THE LOCATIONS OF ALL UTILITY CROSSINGS BEFORE EXCAVATION OF ROADWAY

CONTRACTOR SHALL NOTIFY PROPERTY OWNERS AND RESIDENTS A MINIMUM OF 48 HOURS IN ADVANCE OF CONSTRUCTION ACTIVITIES ON OR IN THE VICINITY OF THEIR PROPERTY.

Before You Dig Anywhere In Texas
STOP! CALL 1-800-245-4545

TOLL-FREE OSHA RULE 1926.651
REQUIRES PREVIOUS NOTIFICATION
TEXAS ONE CALL SYSTEM

MIDLAND COUNTY, TEXAS

2025 MIDLAND PAVEMENT MAINTENANCE PROJECT
E CR 160

DESIGN	DRAWN	DATE	PROJECT NO.	SCALE	SHEET #
J.C.T.	I.R.	11/12/24	56486	1" = 200'	C2-75.4

P:\21 EP\PROJECTS\ENGINEERING & SURVEY\PROJECTS\MIDLAND\MIDLAND\MIDLAND CO. MIDLAND COUNTY PAVING DESIGN\PAVING\GRADE CPCT\25486 2025 MPMP\PCT3\GRADE CLAYOUT\56 C3T1-4 E CR 160 10/22/2024 11:49 AM EDGAR.ROS

E CR 150

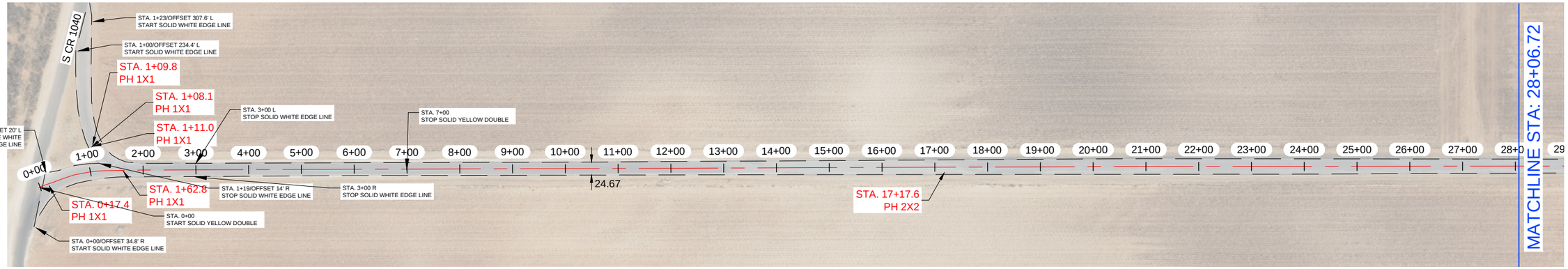

E CR 150



NOTES:

1.- CONTRACTOR TO AVOID DAMAGING EXISTING DRIVEWAYS MAILBOXES AND OTHER IMPROVEMENTS. LOCATIONS SHOWN ABOVE ARE APPROXIMATE AND CONTRACTOR SHOULD VERIFY LOCATIONS PRIOR TO BIDDING AND CONSTRUCTION.
2.- CONTRACTOR SHALL REPAIR ANY DAMAGE DONE TO EXISTING DRIVEWAYS OR OTHER IMPROVEMENTS AT NO COST TO OWNER.
3.- VIDEO OF EXISTING SITE CONDITION IS RECOMENDED PRIOR TO CONSTRUCTION START.
4.- SEE SHEET C0-0.3 FOR DETAILS.
5.- CONTRACTOR TO PLACE TEMPORARY TABS ALONG EXISTING CENTERLINE AND EDGELINE STRIPING FOR RESTORATION OF ORIGINAL STRIPING.
6.- CONTRACTOR TO PROVIDE DAILY QUANTITIES OF ASPHALT AND AGGREGETE TO VERIFY APPLICATION RATE.

STATE OF TEXAS
JAMES CHAD TOMPKINS
93839
LICENSED
PROFESSIONAL ENGINEER

THE SEAL APPEARING ON THIS DOCUMENT WAS AUTHORIZED BY JAMES C. TOMPKINS, P.E. 93839 ON NOVEMBER 12, 2024

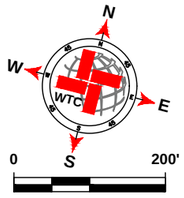

SCALE: 1" = 200'

LEGEND

- EXISTING CENTER LINE
- EXISTING END OF PAVEMENT
- EXISTING CONCRETE
- SEAL COAT AREA
- POTHOLE REPAIR (AS NOTED)

E CR 150 QUANTITIES

ITEM #	ITEM	QTY.	UNIT
1	SINGLE COURSE SEAL COAT (APPROX.)	32 326	SY
2	STRIPING	10 029	LF
3	SOLID WHITE EDGE LINES	1 109	LF
4	SOLID YELLOW DOUBLE LINES	700	LF

WORK BY OTHERS

ITEM #	ITEM	QTY.	UNIT
1	POTHOLE REPAIR (BY OTHERS)	4.1	SY

WTC
ENGINEERS I SURVEYORS
WEST TEXAS CONSULTANTS, INC.
ENGINEERS PLANNERS SURVEYORS
405 S.W. 1st. Street | Andrews, TX 79714 |(432) 523-2181
TEXAS REGISTERED ENGINEERING FIRM F-2746
TEXAS REGISTERED SURVEYOR FIRM #100792-00

REVISION DESCRIPTION	REVISION	DATE

LOCATIONS OF UNDERGROUND UTILITIES ARE APPROXIMATE AND MAY NOT INCLUDE ALL UNDERGROUND UTILITIES PRESENT. CONTRACTOR SHALL VERIFY THE LOCATIONS OF ALL UTILITY CROSSINGS BEFORE EXCAVATION OF ROADWAY

CONTRACTOR SHALL NOTIFY PROPERTY OWNERS AND RESIDENTS A MINIMUM OF 48 HOURS IN ADVANCE OF CONSTRUCTION ACTIVITIES ON OR IN THE VICINITY OF THEIR PROPERTY.

Before You Dig Anywhere In Texas
STOP! CALL 1-800-245-4545

TOLL-FREE OSHA RULE 1926.651
REQUIRES PREVIOUS NOTIFICATION
TEXAS ONE CALL SYSTEM

MIDLAND COUNTY, TEXAS

2025 MIDLAND PAVEMENT MAINTENANCE PROJECT
E CR 150

DESIGN	DRAWN	DATE	PROJECT NO.	SCALE	SHEET #
J.C.T.	I.R.	11/12/24	56486	1" = 200'	C2-76.0

P:\07 PROJECTS\ENGINEERING & SURVEY\NEW\MIDLAND\MIDLAND 2025 MPMP\CT\13 GRADE CLAYOUT\56 C2-76.0 E CR 150 11012024 11:49 AM EDGAR.DGN

E CR 150

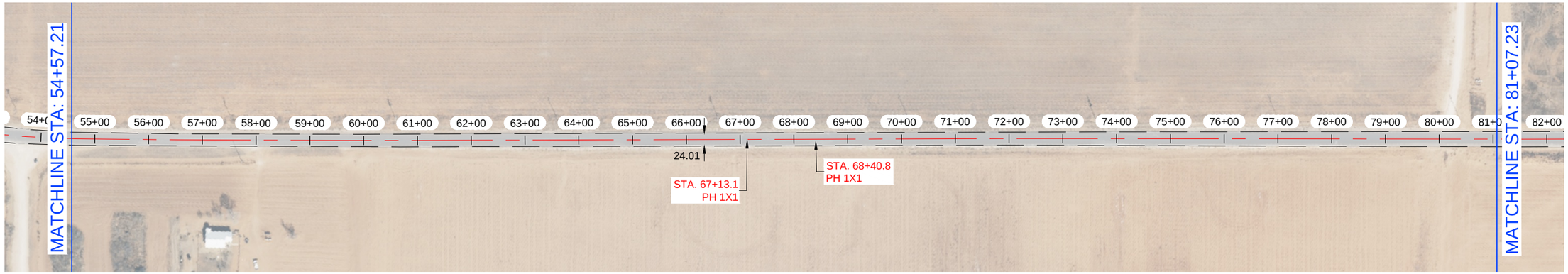

E CR 150



NOTES:

1.- CONTRACTOR TO AVOID DAMAGING EXISTING DRIVEWAYS MAILBOXES AND OTHER IMPROVEMENTS. LOCATIONS SHOWN ABOVE ARE APPROXIMATE AND CONTRACTOR SHOULD VERIFY LOCATIONS PRIOR TO BIDDING AND CONSTRUCTION.
2.- CONTRACTOR SHALL REPAIR ANY DAMAGE DONE TO EXISTING DRIVEWAYS OR OTHER IMPROVEMENTS AT NO COST TO OWNER.
3.- VIDEO OF EXISTING SITE CONDITION IS RECOMENDED PRIOR TO CONSTRUCTION START.
4.- SEE SHEET C0-0.3 FOR DETAILS.
5.- CONTRACTOR TO PLACE TEMPORARY TABS ALONG EXISTING CENTERLINE AND EDGELINE STRIPING FOR RESTORATION OF ORIGINAL STRIPING.
6.- CONTRACTOR TO PROVIDE DAILY QUANTITIES OF ASPHALT AND AGGREGETE TO VERIFY APPLICATION RATE.

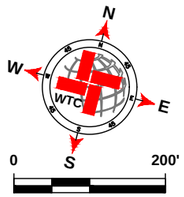

LEGEND

- EXISTING CENTER LINE
- EXISTING END OF PAVEMENT
- EXISTING CONCRETE
- SEAL COAT AREA
- POTHOLE REPAIR (AS NOTED)

E CR 150 QUANTITIES

ITEM #	ITEM	QTY.	UNIT
1	SINGLE COURSE SEAL COAT (APPROX.)	SEE C2-93.0	SY
2	STRIPING		LF
3	SOLID WHITE EDGE LINES		LF

WORK BY OTHERS

ITEM #	ITEM	QTY.	UNIT
1	POTHOLE REPAIR (BY OTHERS)		SY

WTC ENGINEERS I SURVEYORS

WEST TEXAS CONSULTANTS, INC.
ENGINEERS PLANNERS SURVEYORS
405 S.W. 1st. Street | Andrews, TX 79714 |(432) 523-2181
TEXAS REGISTERED ENGINEERING FIRM F-2746
TEXAS REGISTERED SURVEYOR FIRM #100792-00

REVISION DESCRIPTION	REVISION	DATE

LOCATIONS OF UNDERGROUND UTILITIES ARE APPROXIMATE AND MAY NOT INCLUDE ALL UNDERGROUND UTILITIES PRESENT. CONTRACTOR SHALL VERIFY THE LOCATIONS OF ALL UTILITY CROSSINGS BEFORE EXCAVATION OF ROADWAY.

CONTRACTOR SHALL NOTIFY PROPERTY OWNERS AND RESIDENTS A MINIMUM OF 48 HOURS IN ADVANCE OF CONSTRUCTION ACTIVITIES ON OR IN THE VICINITY OF THEIR PROPERTY.

Before You Dig Anywhere In Texas
STOP! CALL 1-800-245-4545

TOLL-FREE OSHA RULE 1926.651
REQUIRES PREVIOUS NOTIFICATION
TEXAS ONE CALL SYSTEM

STATE OF TEXAS
JAMES CHAD TOMPKINS
93839
LICENSED
PROFESSIONAL ENGINEER

THE SEAL APPEARING ON THIS DOCUMENT WAS AUTHORIZED BY JAMES C. TOMPKINS, P.E. 93839 ON NOVEMBER 12, 2024

MIDLAND COUNTY, TEXAS

2025 MIDLAND PAVEMENT MAINTENANCE PROJECT
E CR 150

DESIGN	DRAWN	DATE	PROJECT NO.	SCALE	SHEET #
J.C.T.	I.R.	11/12/24	56486	1" = 200'	C2-76.1

P:\A-T PROJECTS\ENGINEERING & SURVEY\PROJECTS\MIDLAND\PDS\MIDLAND COUNTY PAVING 2025\DRAWINGS\PAGE CIVCT2564M 2025 MMP PCP13 GRADE C LAYOUT TAB C2-76.1 E CR 150 11/12/2024 11:39 AM EDGAR.RIOS

E CR 280



E CR 280



NOTES:

1.- CONTRACTOR TO AVOID DAMAGING EXISTING DRIVEWAYS MAILBOXES AND OTHER IMPROVEMENTS. LOCATIONS SHOWN ABOVE ARE APPROXIMATE AND CONTRACTOR SHOULD VERIFY LOCATIONS PRIOR TO BIDDING AND CONSTRUCTION.
2.- CONTRACTOR SHALL REPAIR ANY DAMAGE DONE TO EXISTING DRIVEWAYS OR OTHER IMPROVEMENTS AT NO COST TO OWNER.
3.- VIDEO OF EXISTING SITE CONDITION IS RECOMENDED PRIOR TO CONSTRUCTION START.
4.- SEE SHEET C0-0.3 FOR DETAILS.
5.- CONTRACTOR TO PLACE TEMPORARY TABS ALONG EXISTING CENTERLINE AND EDGELINE STRIPING FOR RESTORATION OF ORIGINAL STRIPING.
6.- CONTRACTOR TO PROVIDE DAILY QUANTITIES OF ASPHALT AND AGGREGETE TO VERIFY APPLICATION RATE.

STATE OF TEXAS
JAMES CHAD TOMPKINS
93839
LICENSED
PROFESSIONAL ENGINEER

THE SEAL APPEARING ON THIS DOCUMENT WAS AUTHORIZED BY JAMES C. TOMPKINS, P.E. 93839 ON NOVEMBER 12, 2024

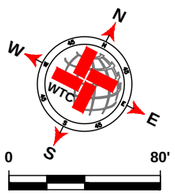

SCALE: 1" = 80'

LEGEND

- EXISTING CENTER LINE
- EXISTING END OF PAVEMENT
- EXISTING CONCRETE
- SEAL COAT AREA
- POTHOLE REPAIR (AS NOTED)

E CR 280 QUANTITIES

ITEM #	ITEM	QTY.	UNIT
1	SINGLE COURSE SEAL COAT (APPROX.)	5 948	SY
2	STRIPING	1 898	LF
3	SOLID WHITE EDGE LINES	3 796	LF

WORK BY OTHERS

ITEM #	ITEM	QTY.	UNIT
1	POTHOLE REPAIR (BY OTHERS)	6.1	SY

WTC ENGINEERS I SURVEYORS
WEST TEXAS CONSULTANTS, INC.
ENGINEERS PLANNERS SURVEYORS
405 S.W. 1st. Street | Andrews, TX 79714 |(432) 523-2181
TEXAS REGISTERED ENGINEERING FIRM F-2746
TEXAS REGISTERED SURVEYOR FIRM #100792-00

REVISION DESCRIPTION	REVISION	DATE

LOCATIONS OF UNDERGROUND UTILITIES ARE APPROXIMATE AND MAY NOT INCLUDE ALL UNDERGROUND UTILITIES PRESENT. CONTRACTOR SHALL VERIFY THE LOCATIONS OF ALL UTILITY CROSSINGS BEFORE EXCAVATION OF ROADWAY.

CONTRACTOR SHALL NOTIFY PROPERTY OWNERS AND RESIDENTS A MINIMUM OF 48 HOURS IN ADVANCE OF CONSTRUCTION ACTIVITIES ON OR IN THE VICINITY OF THEIR PROPERTY.

Before You Dig Anywhere In Texas
STOP! CALL 1-800-245-4545

TOLL-FREE OSHA RULE 1926.651
REQUIRES PREVIOUS NOTIFICATION
TEXAS ONE CALL SYSTEM

MIDLAND COUNTY, TEXAS

2025 MIDLAND PAVEMENT MAINTENANCE PROJECT
E CR 280

DESIGN	DRAWN	DATE	PROJECT NO.	SCALE	SHEET #
J.C.T.	I.R.	11/12/24	56486	1" = 80'	C2-77.0

PLOT BY PROJECTS\ENGINEERING & SURVEYING\PROJECTS\MIDLAND\56486 - MIDLAND CO. MIDLAND COUNTY PAVING 2025\DRAWINGS\GRADE C\CT25648 2025 MMP FCT13 GRADE C\14 PCT 14\E CR 280\11202024 11:36 AM EGARLAND

E CR 200



E CR 200

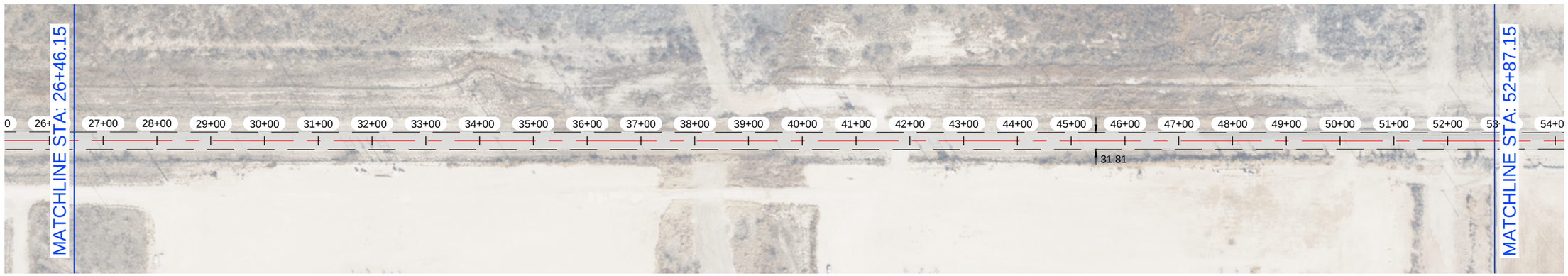

NOTES:

1.- CONTRACTOR TO AVOID DAMAGING EXISTING DRIVEWAYS MAILBOXES AND OTHER IMPROVEMENTS. LOCATIONS SHOWN ABOVE ARE APPROXIMATE AND CONTRACTOR SHOULD VERIFY LOCATIONS PRIOR TO BIDDING AND CONSTRUCTION.
2.- CONTRACTOR SHALL REPAIR ANY DAMAGE DONE TO EXISTING DRIVEWAYS OR OTHER IMPROVEMENTS AT NO COST TO OWNER.
3.- VIDEO OF EXISTING SITE CONDITION IS RECOMENDED PRIOR TO CONSTRUCTION START.
4.- SEE SHEET C0-0.3 FOR DETAILS.
5.- CONTRACTOR TO PLACE TEMPORARY TABS ALONG EXISTING CENTERLINE AND EDGELINE STRIPING FOR RESTORATION OF ORIGINAL STRIPING.
6.- CONTRACTOR TO PROVIDE DAILY QUANTITIES OF ASPHALT AND AGGREGETE TO VERIFY APPLICATION RATE.

STATE OF TEXAS
JAMES CHAD TOMPKINS
93839
LICENSED
PROFESSIONAL ENGINEER

THE SEAL APPEARING ON THIS DOCUMENT WAS AUTHORIZED BY JAMES C. TOMPKINS, P.E. 93839 ON NOVEMBER 12, 2024

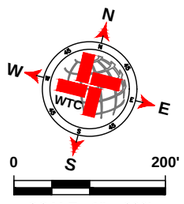

LEGEND

- EXISTING CENTER LINE
- EXISTING END OF PAVEMENT
- EXISTING CONCRETE
- SEAL COAT AREA
- POTHOLE REPAIR (AS NOTED)

E CR 200 QUANTITIES

ITEM #	ITEM	QTY.	UNIT
1	SINGLE COURSE SEAL COAT (APPROX.)	57 319	SY
2	STRIPING	15 808	LF
3	SOLID WHITE EDGE LINES	31 616	LF

WORK BY OTHERS

ITEM #	ITEM	QTY.	UNIT
1	POTHOLE REPAIR (BY OTHERS)	2.3	SY

WTC ENGINEERS I SURVEYORS
WEST TEXAS CONSULTANTS, INC.
ENGINEERS PLANNERS SURVEYORS
405 S.W. 1st. Street | Andrews, TX 79714 |(432) 523-2181
TEXAS REGISTERED ENGINEERING FIRM F-2746
TEXAS REGISTERED SURVEYOR FIRM #100792-00

REVISION DESCRIPTION	REVISION	DATE

LOCATIONS OF UNDERGROUND UTILITIES ARE APPROXIMATE AND MAY NOT INCLUDE ALL UNDERGROUND UTILITIES PRESENT. CONTRACTOR SHALL VERIFY THE LOCATIONS OF ALL UTILITY CROSSINGS BEFORE EXCAVATION OF ROADWAY.

CONTRACTOR SHALL NOTIFY PROPERTY OWNERS AND RESIDENTS A MINIMUM OF 48 HOURS IN ADVANCE OF CONSTRUCTION ACTIVITIES ON OR IN THE VICINITY OF THEIR PROPERTY.

Before You Dig Anywhere In Texas
STOP! CALL 1-800-245-4545

TOLL-FREE OSHA RULE 1926.651
REQUIRES PREVIOUS NOTIFICATION
TEXAS ONE CALL SYSTEM

MIDLAND COUNTY, TEXAS

2025 MIDLAND PAVEMENT MAINTENANCE PROJECT
E CR 200

DESIGN	DRAWN	DATE	PROJECT NO.	SCALE	SHEET #
J.C.T.	I.R.	11/12/24	56486	1" = 200'	C2-78.0

PLOT: Z:\PROJECTS\ENGINEERING & SURVEY\NOTEXAS\MIDLAND\56486 - MIDLAND CO. MIDLAND COUNTY PAVING 2025\DRAWINGS\GRADE CP\CT56486 2025 MPMP PCT3 GRADE C LAYOUT TAB - CR 60 E CR 200 10/12/2024 11:50 AM EDGAR.ROS

E CR 200



E CR 200



NOTES:

1.- CONTRACTOR TO AVOID DAMAGING EXISTING DRIVEWAYS MAILBOXES AND OTHER IMPROVEMENTS. LOCATIONS SHOWN ABOVE ARE APPROXIMATE AND CONTRACTOR SHOULD VERIFY LOCATIONS PRIOR TO BIDDING AND CONSTRUCTION.
2.- CONTRACTOR SHALL REPAIR ANY DAMAGE DONE TO EXISTING DRIVEWAYS OR OTHER IMPROVEMENTS AT NO COST TO OWNER.
3.- VIDEO OF EXISTING SITE CONDITION IS RECOMENDED PRIOR TO CONSTRUCTION START.
4.- SEE SHEET C0-0.3 FOR DETAILS.
5.- CONTRACTOR TO PLACE TEMPORARY TABS ALONG EXISTING CENTERLINE AND EDGELINE STRIPING FOR RESTORATION OF ORIGINAL STRIPING.
6.- CONTRACTOR TO PROVIDE DAILY QUANTITIES OF ASPHALT AND AGGREGETE TO VERIFY APPLICATION RATE.

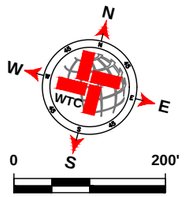

LEGEND

- EXISTING CENTER LINE
- EXISTING END OF PAVEMENT
- EXISTING CONCRETE
- SEAL COAT AREA
- POTHOLE REPAIR (AS NOTED)

E CR 200 QUANTITIES

ITEM #	ITEM	QTY.	UNIT
1	SINGLE COURSE SEAL COAT (APPROX.)	SEE C2-95.0	SY
2	STRIPING		LF
3	SOLID WHITE EDGE LINES		LF

WORK BY OTHERS

ITEM #	ITEM	QTY.	UNIT
1	POTHOLE REPAIR (BY OTHERS)		SY

WTC ENGINEERS I SURVEYORS

WEST TEXAS CONSULTANTS, INC.
ENGINEERS PLANNERS SURVEYORS
405 S.W. 1st. Street | Andrews, TX 79714 |(432) 523-2181
TEXAS REGISTERED ENGINEERING FIRM F-2746
TEXAS REGISTERED SURVEYOR FIRM #100792-00

REVISION DESCRIPTION	REVISION	DATE

LOCATIONS OF UNDERGROUND UTILITIES ARE APPROXIMATE AND MAY NOT INCLUDE ALL UNDERGROUND UTILITIES PRESENT. CONTRACTOR SHALL VERIFY THE LOCATIONS OF ALL UTILITY CROSSINGS BEFORE EXCAVATION OF ROADWAY.

CONTRACTOR SHALL NOTIFY PROPERTY OWNERS AND RESIDENTS A MINIMUM OF 48 HOURS IN ADVANCE OF CONSTRUCTION ACTIVITIES ON OR IN THE VICINITY OF THEIR PROPERTY.

Before You Dig Anywhere In Texas
STOP! CALL 1-800-245-4545

TOLL-FREE OSHA RULE 1926.651
REQUIRES PREVIOUS NOTIFICATION
TEXAS ONE CALL SYSTEM

STATE OF TEXAS
JAMES CHAD TOMPKINS
93839
LICENSED
PROFESSIONAL ENGINEER

THE SEAL APPEARING ON THIS DOCUMENT WAS AUTHORIZED BY JAMES C. TOMPKINS, P.E. 93839 ON NOVEMBER 12, 2024

MIDLAND COUNTY, TEXAS

2025 MIDLAND PAVEMENT MAINTENANCE PROJECT
E CR 200

DESIGN	DRAWN	DATE	PROJECT NO.	SCALE	SHEET #
J.C.T.	I.R.	11/12/24	56486	1" = 200'	C2-78.1

PLOT BY: C:\PROJECTS\ENGINEERING & SURVEY\PROTEXAS\MIDLAND\MIDLAND COUNTY PAVING 2025\DRAWINGS\GRADE C\CTD\SHEETS\E CR 200 (1).DWG 11/12/2024 11:39 AM EDGAR ROS

E CR 200

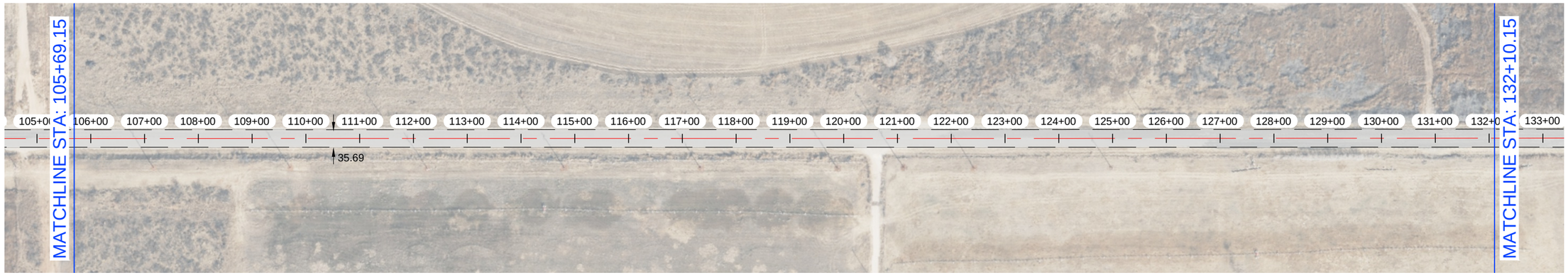

E CR 200

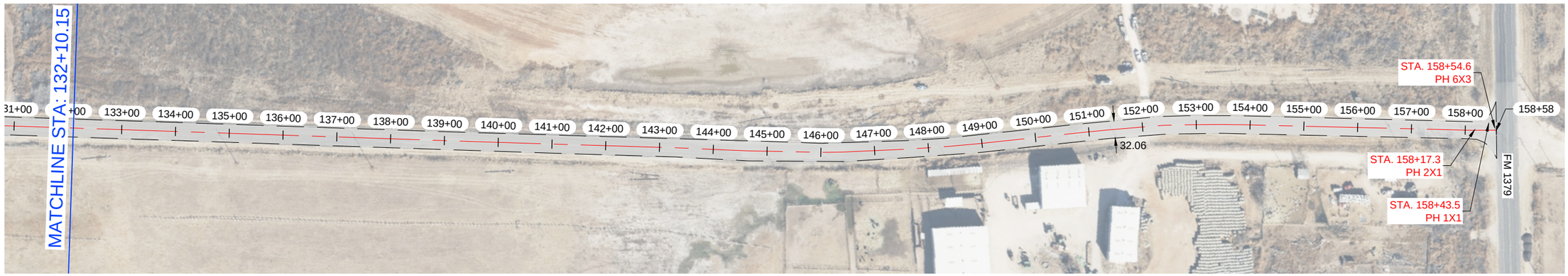

NOTES:

1.- CONTRACTOR TO AVOID DAMAGING EXISTING DRIVEWAYS MAILBOXES AND OTHER IMPROVEMENTS. LOCATIONS SHOWN ABOVE ARE APPROXIMATE AND CONTRACTOR SHOULD VERIFY LOCATIONS PRIOR TO BIDDING AND CONSTRUCTION.
2.- CONTRACTOR SHALL REPAIR ANY DAMAGE DONE TO EXISTING DRIVEWAYS OR OTHER IMPROVEMENTS AT NO COST TO OWNER.
3.- VIDEO OF EXISTING SITE CONDITION IS RECOMENDED PRIOR TO CONSTRUCTION START.
4.- SEE SHEET C0-0.3 FOR DETAILS.
5.- CONTRACTOR TO PLACE TEMPORARY TABS ALONG EXISTING CENTERLINE AND EDGELINE STRIPING FOR RESTORATION OF ORIGINAL STRIPING.
6.- CONTRACTOR TO PROVIDE DAILY QUANTITIES OF ASPHALT AND AGGREGETE TO VERIFY APPLICATION RATE.

STATE OF TEXAS
JAMES CHAD TOMPKINS
93839
LICENSED
PROFESSIONAL ENGINEER

THE SEAL APPEARING ON THIS DOCUMENT WAS AUTHORIZED BY JAMES C. TOMPKINS, P.E. 93839 ON NOVEMBER 12, 2024

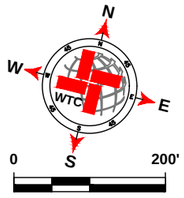

LEGEND

- EXISTING CENTER LINE
- EXISTING END OF PAVEMENT
- EXISTING CONCRETE
- SEAL COAT AREA
- POTHOLE REPAIR (AS NOTED)

E CR 200 QUANTITIES

ITEM #	ITEM	QTY.	UNIT
1	SINGLE COURSE SEAL COAT (APPROX.)	SEE C2-95.0	SY
2	STRIPING		LF
3	SOLID WHITE EDGE LINES		LF

WORK BY OTHERS

ITEM #	ITEM	QTY.	UNIT
1	POTHOLE REPAIR (BY OTHERS)		SY

WTC ENGINEERS I SURVEYORS
WEST TEXAS CONSULTANTS, INC.
ENGINEERS PLANNERS SURVEYORS
405 S.W. 1st. Street | Andrews, TX 79714 |(432) 523-2181
TEXAS REGISTERED ENGINEERING FIRM F-2746
TEXAS REGISTERED SURVEYOR FIRM #100792-00

REVISION DESCRIPTION	REVISION	DATE

LOCATIONS OF UNDERGROUND UTILITIES ARE APPROXIMATE AND MAY NOT INCLUDE ALL UNDERGROUND UTILITIES PRESENT. CONTRACTOR SHALL VERIFY THE LOCATIONS OF ALL UTILITY CROSSINGS BEFORE EXCAVATION OF ROADWAY

CONTRACTOR SHALL NOTIFY PROPERTY OWNERS AND RESIDENTS A MINIMUM OF 48 HOURS IN ADVANCE OF CONSTRUCTION ACTIVITIES ON OR IN THE VICINITY OF THEIR PROPERTY.

Before You Dig Anywhere In Texas
STOP! CALL 1-800-245-4545

TOLL-FREE OSHA RULE 1926.651
REQUIRES PREVIOUS NOTIFICATION
TEXAS ONE CALL SYSTEM

MIDLAND COUNTY, TEXAS

2025 MIDLAND PAVEMENT MAINTENANCE PROJECT
E CR 200

DESIGN	DRAWN	DATE	PROJECT NO.	SCALE	SHEET #
J.C.T.	I.R.	11/12/24	56486	1" = 200'	C2-78.2

C:\ACT_PROJECTS\ENGINEERING & SURVEY\PAVEMENT\MIDLAND\CAD\56486 - MIDLAND CO. MIDLAND COUNTY PAVING 2025\MPMP PCT3 GRADE CLAYOUT.DWG CP-78.2 LE CP 2025 11/12/2024 11:39 AM EDGAR.ROS

E CR 180



E CR 180



NOTES:

1.- CONTRACTOR TO AVOID DAMAGING EXISTING DRIVEWAYS MAILBOXES AND OTHER IMPROVEMENTS. LOCATIONS SHOWN ABOVE ARE APPROXIMATE AND CONTRACTOR SHOULD VERIFY LOCATIONS PRIOR TO BIDDING AND CONSTRUCTION.
2.- CONTRACTOR SHALL REPAIR ANY DAMAGE DONE TO EXISTING DRIVEWAYS OR OTHER IMPROVEMENTS AT NO COST TO OWNER.
3.- VIDEO OF EXISTING SITE CONDITION IS RECOMENDED PRIOR TO CONSTRUCTION START.
4.- SEE SHEET C0-0.3 FOR DETAILS.
5.- CONTRACTOR TO PLACE TEMPORARY TABS ALONG EXISTING CENTERLINE AND EDGELINE STRIPING FOR RESTORATION OF ORIGINAL STRIPING.
6.- CONTRACTOR TO PROVIDE DAILY QUANTITIES OF ASPHALT AND AGGREGETE TO VERIFY APPLICATION RATE.

STATE OF TEXAS
JAMES CHAD TOMPKINS
93839
LICENSED
PROFESSIONAL ENGINEER

THE SEAL APPEARING ON THIS DOCUMENT WAS AUTHORIZED BY JAMES C. TOMPKINS, P.E. 93839 ON NOVEMBER 12, 2024

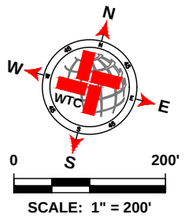

SCALE: 1" = 200'

LEGEND

- EXISTING CENTER LINE
- EXISTING END OF PAVEMENT
- EXISTING CONCRETE
- SEAL COAT AREA
- POTHOLE REPAIR (AS NOTED)

E CR 180 QUANTITIES

ITEM #	ITEM	QTY.	UNIT
1	SINGLE COURSE SEAL COAT (APPROX.)	38 444	SY
2	STRIPING	10 757	LF
3	SOLID WHITE EDGE LINES	21 514	LF

WORK BY OTHERS

ITEM #	ITEM	QTY.	UNIT
1	POTHOLE REPAIR (BY OTHERS)	0.2	SY

WTC ENGINEERS I SURVEYORS
WEST TEXAS CONSULTANTS, INC.
ENGINEERS PLANNERS SURVEYORS
405 S.W. 1st. Street | Andrews, TX 79714 |(432) 523-2181
TEXAS REGISTERED ENGINEERING FIRM F-2746
TEXAS REGISTERED SURVEYOR FIRM #100792-00

REVISION DESCRIPTION	REVISION	DATE

LOCATIONS OF UNDERGROUND UTILITIES ARE APPROXIMATE AND MAY NOT INCLUDE ALL UNDERGROUND UTILITIES PRESENT. CONTRACTOR SHALL VERIFY THE LOCATIONS OF ALL UTILITY CROSSINGS BEFORE EXCAVATION OF ROADWAY.

CONTRACTOR SHALL NOTIFY PROPERTY OWNERS AND RESIDENTS A MINIMUM OF 48 HOURS IN ADVANCE OF CONSTRUCTION ACTIVITIES ON OR IN THE VICINITY OF THEIR PROPERTY.

Before You Dig Anywhere In Texas
STOP! CALL 1-800-245-4545

TOLL-FREE OSHA RULE 1926.651
REQUIRES PREVIOUS NOTIFICATION
TEXAS ONE CALL SYSTEM

MIDLAND COUNTY, TEXAS

2025 MIDLAND PAVEMENT MAINTENANCE PROJECT
E CR 180

DESIGN	DRAWN	DATE	PROJECT NO.	SCALE	SHEET #
J.C.T.	I.R.	11/12/24	56486	1" = 200'	C2-79.0

P:\A1_T-PROJECTS\ENGINEERING & SURVEYING\TXDMS\ACAD\56486 - MIDLAND CO. MIDLAND COUNTY PAVING 2025\DRAWINGS\GRADE C\CT2564B 2025 SMNP PCT2 GRADE C LAYOUT.TAB, CEN 2:6, CR 180 11/12/2024 11:56 AM EDGAR.ROS

E CR 180



E CR 180



NOTES:

1.- CONTRACTOR TO AVOID DAMAGING EXISTING DRIVEWAYS MAILBOXES AND OTHER IMPROVEMENTS. LOCATIONS SHOWN ABOVE ARE APPROXIMATE AND CONTRACTOR SHOULD VERIFY LOCATIONS PRIOR TO BIDDING AND CONSTRUCTION.
2.- CONTRACTOR SHALL REPAIR ANY DAMAGE DONE TO EXISTING DRIVEWAYS OR OTHER IMPROVEMENTS AT NO COST TO OWNER.
3.- VIDEO OF EXISTING SITE CONDITION IS RECOMENDED PRIOR TO CONSTRUCTION START.
4.- SEE SHEET C0-0.3 FOR DETAILS.
5.- CONTRACTOR TO PLACE TEMPORARY TABS ALONG EXISTING CENTERLINE AND EDGELINE STRIPING FOR RESTORATION OF ORIGINAL STRIPING.
6.- CONTRACTOR TO PROVIDE DAILY QUANTITIES OF ASPHALT AND AGGREGETE TO VERIFY APPLICATION RATE.

STATE OF TEXAS
JAMES CHAD TOMPKINS
93839
LICENSED
PROFESSIONAL ENGINEER

THE SEAL APPEARING ON THIS DOCUMENT WAS AUTHORIZED BY JAMES C. TOMPKINS, P.E. 93839 ON NOVEMBER 12, 2024

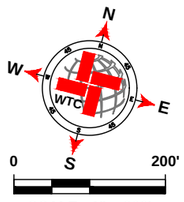

SCALE: 1" = 200'

LEGEND

- EXISTING CENTER LINE
- EXISTING END OF PAVEMENT
- EXISTING CONCRETE
- SEAL COAT AREA
- POTHOLE REPAIR (AS NOTED)

E CR 180 QUANTITIES

ITEM #	ITEM	QTY.	UNIT
1	SINGLE COURSE SEAL COAT (APPROX.)	SEE C2-96.0	SY
2	STRIPING		LF
3	SOLID WHITE EDGE LINES		LF

WORK BY OTHERS

ITEM #	ITEM	QTY.	UNIT
1	POTHOLE REPAIR (BY OTHERS)		SY

WTC
ENGINEERS I SURVEYORS
WEST TEXAS CONSULTANTS, INC.
ENGINEERS PLANNERS SURVEYORS
405 S.W. 1st. Street | Andrews, TX 79714 |(432) 523-2181
TEXAS REGISTERED ENGINEERING FIRM F-2746
TEXAS REGISTERED SURVEYOR FIRM #100792-00

REVISION DESCRIPTION	REVISION	DATE

LOCATIONS OF UNDERGROUND UTILITIES ARE APPROXIMATE AND MAY NOT INCLUDE ALL UNDERGROUND UTILITIES PRESENT. CONTRACTOR SHALL VERIFY THE LOCATIONS OF ALL UTILITY CROSSINGS BEFORE EXCAVATION OF ROADWAY.

CONTRACTOR SHALL NOTIFY PROPERTY OWNERS AND RESIDENTS A MINIMUM OF 48 HOURS IN ADVANCE OF CONSTRUCTION ACTIVITIES ON OR IN THE VICINITY OF THEIR PROPERTY.

Before You Dig Anywhere In Texas
STOP! CALL 1-800-245-4545

TOLL-FREE OSHA RULE 1926.651
REQUIRES PREVIOUS NOTIFICATION
TEXAS ONE CALL SYSTEM

MIDLAND COUNTY, TEXAS

2025 MIDLAND PAVEMENT MAINTENANCE PROJECT
E CR 180

DESIGN	DRAWN	DATE	PROJECT NO.	SCALE	SHEET #
J.C.T.	I.R.	11/12/24	56486	1" = 200'	C2-79.1

PLAT: Z:\PROJECTS\ENGINEERING & SURVEYING\TEXAS\MIDLAND\56486 - MIDLAND CO. MIDLAND COUNTY PAVING 2025\DRAWINGS\GRADE C\PCT2\56486 2025 MPMP PCT2.3 GRADE C LAYOUT TAB: C2-81.1 E CR 180-11/12/2024 11:50 AM EDGAR.RIOS

E CR 180



NOTES:

1.- CONTRACTOR TO AVOID DAMAGING EXISTING DRIVEWAYS MAILBOXES AND OTHER IMPROVEMENTS. LOCATIONS SHOWN ABOVE ARE APPROXIMATE AND CONTRACTOR SHOULD VERIFY LOCATIONS PRIOR TO BIDDING AND CONSTRUCTION.
2.- CONTRACTOR SHALL REPAIR ANY DAMAGE DONE TO EXISTING DRIVEWAYS OR OTHER IMPROVEMENTS AT NO COST TO OWNER.
3.- VIDEO OF EXISTING SITE CONDITION IS RECOMENDED PRIOR TO CONSTRUCTION START.
4.- SEE SHEET C0-0.3 FOR DETAILS.
5.- CONTRACTOR TO PLACE TEMPORARY TABS ALONG EXISTING CENTERLINE AND EDGELINE STRIPING FOR RESTORATION OF ORIGINAL STRIPING.
6.- CONTRACTOR TO PROVIDE DAILY QUANTITIES OF ASPHALT AND AGGREGETE TO VERIFY APPLICATION RATE.

STATE OF TEXAS
JAMES CHAD TOMPKINS
93839
LICENSED
PROFESSIONAL ENGINEER

THE SEAL APPEARING ON THIS DOCUMENT WAS AUTHORIZED BY JAMES C. TOMPKINS, P.E. 93839 ON NOVEMBER 12, 2024

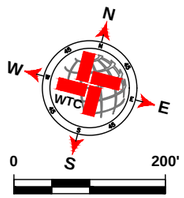

SCALE: 1" = 200'

LEGEND

- EXISTING CENTER LINE
- EXISTING END OF PAVEMENT
- EXISTING CONCRETE
- SEAL COAT AREA
- POTHOLE REPAIR (AS NOTED)

E CR 180 QUANTITIES

ITEM #	ITEM	QTY.	UNIT
1	SINGLE COURSE SEAL COAT (APPROX.)	SEE C2-96.0	SY
2	STRIPING		LF
3	SOLID WHITE EDGE LINES		LF

WORK BY OTHERS

ITEM #	ITEM	QTY.	UNIT
1	POTHOLE REPAIR (BY OTHERS)		SY

WTC
ENGINEERS I SURVEYORS
WEST TEXAS CONSULTANTS, INC.
ENGINEERS PLANNERS SURVEYORS
405 S.W. 1st. Street | Andrews, TX 79714 |(432) 523-2181
TEXAS REGISTERED ENGINEERING FIRM F-2746
TEXAS REGISTERED SURVEYOR FIRM #100792-00

REVISION DESCRIPTION	REVISION	DATE

LOCATIONS OF UNDERGROUND UTILITIES ARE APPROXIMATE AND MAY NOT INCLUDE ALL UNDERGROUND UTILITIES PRESENT. CONTRACTOR SHALL VERIFY THE LOCATIONS OF ALL UTILITY CROSSINGS BEFORE EXCAVATION OF ROADWAY.

CONTRACTOR SHALL NOTIFY PROPERTY OWNERS AND RESIDENTS A MINIMUM OF 48 HOURS IN ADVANCE OF CONSTRUCTION ACTIVITIES ON OR IN THE VICINITY OF THEIR PROPERTY.

Before You Dig Anywhere In Texas
STOP! CALL 1-800-245-4545

TOLL-FREE OSHA RULE 1926.651
REQUIRES PREVIOUS NOTIFICATION
TEXAS ONE CALL SYSTEM

MIDLAND COUNTY, TEXAS

2025 MIDLAND PAVEMENT MAINTENANCE PROJECT
E CR 180

DESIGN	DRAWN	DATE	PROJECT NO.	SCALE	SHEET #
J.C.T.	I.R.	11/12/24	56486	1" = 200'	C2-79.2

PLAT: Z:\PROJECTS\ENGINEERING & SURVEYING\TEXAS\MIDLAND\56486 - MIDLAND CO. MIDLAND COUNTY PAVING 2025\DRAWINGS\GRADE C\PCT2\56486 2025 MPMP PCT2.3 GRADE C LAYOUT TAB: C2-81.2 E CR 180-11/12/2024 11:50 AM EDGAR.RIOS

E CR 190



E CR 190



NOTES:

1.- CONTRACTOR TO AVOID DAMAGING EXISTING DRIVEWAYS MAILBOXES AND OTHER IMPROVEMENTS. LOCATIONS SHOWN ABOVE ARE APPROXIMATE AND CONTRACTOR SHOULD VERIFY LOCATIONS PRIOR TO BIDDING AND CONSTRUCTION.
2.- CONTRACTOR SHALL REPAIR ANY DAMAGE DONE TO EXISTING DRIVEWAYS OR OTHER IMPROVEMENTS AT NO COST TO OWNER.
3.- VIDEO OF EXISTING SITE CONDITION IS RECOMENDED PRIOR TO CONSTRUCTION START.
4.- SEE SHEET C0-0.3 FOR DETAILS.
5.- CONTRACTOR TO PLACE TEMPORARY TABS ALONG EXISTING CENTERLINE AND EDGELINE STRIPING FOR RESTORATION OF ORIGINAL STRIPING.
6.- CONTRACTOR TO PROVIDE DAILY QUANTITIES OF ASPHALT AND AGGREGETE TO VERIFY APPLICATION RATE.



THE SEAL APPEARING ON THIS DOCUMENT WAS AUTHORIZED BY JAMES C. TOMPKINS, P.E. 93839 ON NOVEMBER 12, 2024

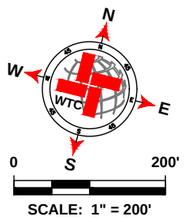

SCALE: 1" = 200'

LEGEND

- EXISTING CENTER LINE
- EXISTING END OF PAVEMENT
- EXISTING CONCRETE
- SEAL COAT AREA
- POTHOLE REPAIR (AS NOTED)

E CR 190 QUANTITIES

ITEM #	ITEM	QTY.	UNIT
1	SINGLE COURSE SEAL COAT (APPROX.)	86 928	SY
2	STRIPING	26 725	LF
3	SOLID WHITE EDGE LINES	53 450	LF

WORK BY OTHERS

ITEM #	ITEM	QTY.	UNIT
1	POTHOLE REPAIR (BY OTHERS)	18.2	SY

WTC ENGINEERS I SURVEYORS
WEST TEXAS CONSULTANTS, INC.
ENGINEERS PLANNERS SURVEYORS
405 S.W. 1st. Street | Andrews, TX 79714 |(432) 523-2181
TEXAS REGISTERED ENGINEERING FIRM F-2746
TEXAS REGISTERED SURVEYOR FIRM #100792-00

REVISION DESCRIPTION	REVISION	DATE

LOCATIONS OF UNDERGROUND UTILITIES ARE APPROXIMATE AND MAY NOT INCLUDE ALL UNDERGROUND UTILITIES PRESENT. CONTRACTOR SHALL VERIFY THE LOCATIONS OF ALL UTILITY CROSSINGS BEFORE EXCAVATION OF ROADWAY.

CONTRACTOR SHALL NOTIFY PROPERTY OWNERS AND RESIDENTS A MINIMUM OF 48 HOURS IN ADVANCE OF CONSTRUCTION ACTIVITIES ON OR IN THE VICINITY OF THEIR PROPERTY.

Before You Dig Anywhere In Texas
STOP! CALL 1-800-245-4545

TOLL-FREE OSHA RULE 1926.651 REQUIRES PREVIOUS NOTIFICATION TEXAS ONE CALL SYSTEM

MIDLAND COUNTY, TEXAS

2025 MIDLAND PAVEMENT MAINTENANCE PROJECT
E CR 190

DESIGN	DRAWN	DATE	PROJECT NO.	SCALE	SHEET #
J.C.T.	I.R.	11/12/24	56486	1" = 200'	C2-80.0

PLOT DATE=11/19/2024 11:56 AM BY=AARON
P:\PROJECTS\ENGINEERING & SURVEYING\PROJECTS\MIDLAND\MIDLAND CO. MIDLAND COUNTY PAVING 2025\DRAWINGS\GRADE C\C1256486 2025 MMP PCT3 GRADE C-LATPOST1 NB, C2-80.DS, DP 3/9/11/2020 11:56 AM BY=AARON

E CR 190



E CR 190

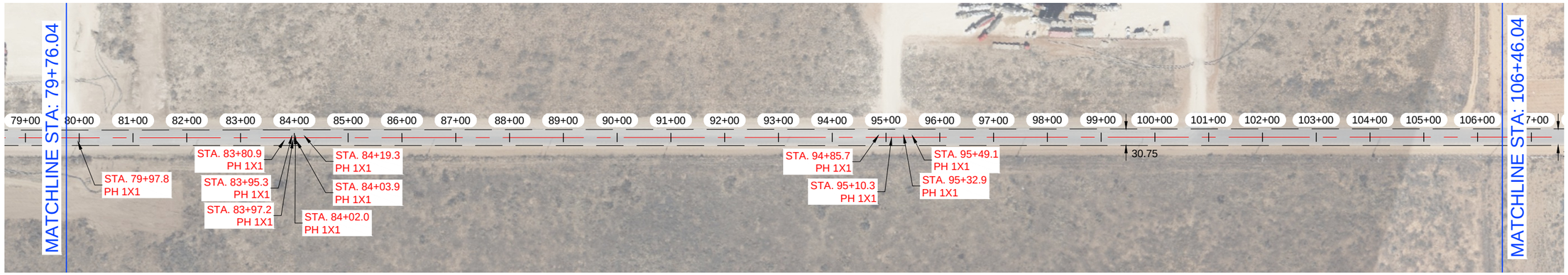

NOTES:

1.- CONTRACTOR TO AVOID DAMAGING EXISTING DRIVEWAYS MAILBOXES AND OTHER IMPROVEMENTS. LOCATIONS SHOWN ABOVE ARE APPROXIMATE AND CONTRACTOR SHOULD VERIFY LOCATIONS PRIOR TO BIDDING AND CONSTRUCTION.
2.- CONTRACTOR SHALL REPAIR ANY DAMAGE DONE TO EXISTING DRIVEWAYS OR OTHER IMPROVEMENTS AT NO COST TO OWNER.
3.- VIDEO OF EXISTING SITE CONDITION IS RECOMENDED PRIOR TO CONSTRUCTION START.
4.- SEE SHEET C0-0.3 FOR DETAILS.
5.- CONTRACTOR TO PLACE TEMPORARY TABS ALONG EXISTING CENTERLINE AND EDGELINE STRIPING FOR RESTORATION OF ORIGINAL STRIPING.
6.- CONTRACTOR TO PROVIDE DAILY QUANTITIES OF ASPHALT AND AGGREGETE TO VERIFY APPLICATION RATE.

STATE OF TEXAS
JAMES CHAD TOMPKINS
93839
LICENSED
PROFESSIONAL ENGINEER

THE SEAL APPEARING ON THIS DOCUMENT WAS AUTHORIZED BY JAMES C. TOMPKINS, P.E. 93839 ON NOVEMBER 12, 2024

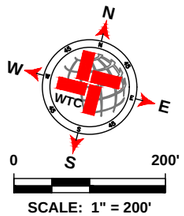

SCALE: 1" = 200'

LEGEND

- EXISTING CENTER LINE
- EXISTING END OF PAVEMENT
- EXISTING CONCRETE
- SEAL COAT AREA
- POTHOLE REPAIR (AS NOTED)

E CR 190 QUANTITIES

ITEM #	ITEM	QTY.	UNIT
1	SINGLE COURSE SEAL COAT (APPROX.)	SEE C2-97.0	SY
2	STRIPING		LF
3	SOLID WHITE EDGE LINES		LF

WORK BY OTHERS

ITEM #	ITEM	QTY.	UNIT
1	POTHOLE REPAIR (BY OTHERS)		SY

WTC ENGINEERS I SURVEYORS
WEST TEXAS CONSULTANTS, INC.
ENGINEERS PLANNERS SURVEYORS
405 S.W. 1st. Street | Andrews, TX 79714 |(432) 523-2181
TEXAS REGISTERED ENGINEERING FIRM F-2746
TEXAS REGISTERED SURVEYOR FIRM #100792-00

REVISION DESCRIPTION	REVISION	DATE

LOCATIONS OF UNDERGROUND UTILITIES ARE APPROXIMATE AND MAY NOT INCLUDE ALL UNDERGROUND UTILITIES PRESENT. CONTRACTOR SHALL VERIFY THE LOCATIONS OF ALL UTILITY CROSSINGS BEFORE EXCAVATION OF ROADWAY.

CONTRACTOR SHALL NOTIFY PROPERTY OWNERS AND RESIDENTS A MINIMUM OF 48 HOURS IN ADVANCE OF CONSTRUCTION ACTIVITIES ON OR IN THE VICINITY OF THEIR PROPERTY.

Before You Dig Anywhere In Texas
STOP! CALL 1-800-245-4545

TOLL-FREE OSHA RULE 1926.651
REQUIRES PREVIOUS NOTIFICATION
TEXAS ONE CALL SYSTEM

MIDLAND COUNTY, TEXAS

2025 MIDLAND PAVEMENT MAINTENANCE PROJECT
E CR 190

DESIGN	DRAWN	DATE	PROJECT NO.	SCALE	SHEET #
J.C.T.	I.R.	11/12/24	56486	1" = 200'	C2-80.1

PLOT: I:\PROJECTS\ENGINEERING & SURVEY\NOTES\MIDLAND\2025 MIDLAND COUNTY PAVING 2025\DRAWINGS\GRADE CIVCT\SHEET FILE: C2-80.1 E CR 190 11/12/2024 11:59 AM EDGAR.ROS

E CR 190

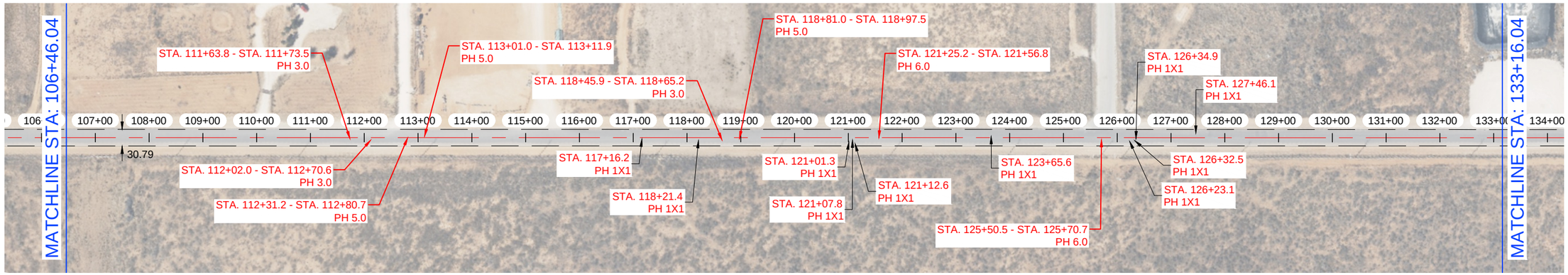

E CR 190

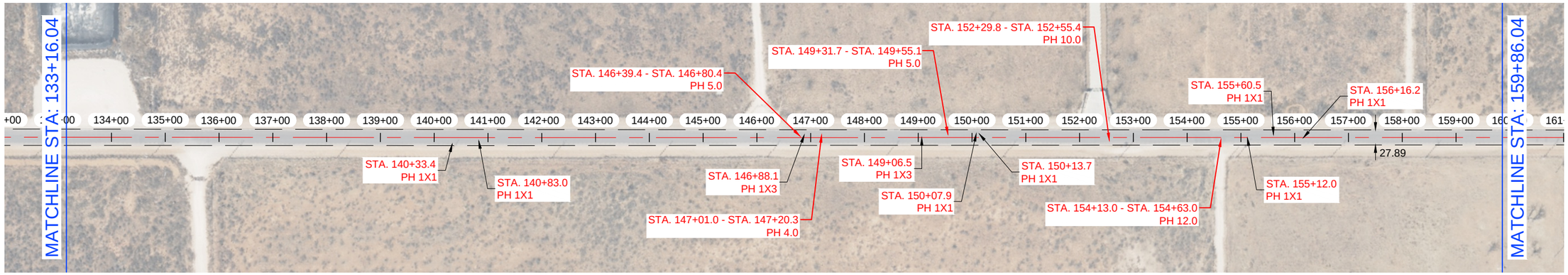

NOTES:

1.- CONTRACTOR TO AVOID DAMAGING EXISTING DRIVEWAYS MAILBOXES AND OTHER IMPROVEMENTS. LOCATIONS SHOWN ABOVE ARE APPROXIMATE AND CONTRACTOR SHOULD VERIFY LOCATIONS PRIOR TO BIDDING AND CONSTRUCTION.
2.- CONTRACTOR SHALL REPAIR ANY DAMAGE DONE TO EXISTING DRIVEWAYS OR OTHER IMPROVEMENTS AT NO COST TO OWNER.
3.- VIDEO OF EXISTING SITE CONDITION IS RECOMENDED PRIOR TO CONSTRUCTION START.
4.- SEE SHEET C0-0.3 FOR DETAILS.
5.- CONTRACTOR TO PLACE TEMPORARY TABS ALONG EXISTING CENTERLINE AND EDGELINE STRIPING FOR RESTORATION OF ORIGINAL STRIPING.
6.- CONTRACTOR TO PROVIDE DAILY QUANTITIES OF ASPHALT AND AGGREGETE TO VERIFY APPLICATION RATE.

STATE OF TEXAS
JAMES CHAD TOMPKINS
93839
LICENSED
PROFESSIONAL ENGINEER

THE SEAL APPEARING ON THIS DOCUMENT WAS AUTHORIZED BY JAMES C. TOMPKINS, P.E. 93839 ON NOVEMBER 12, 2024

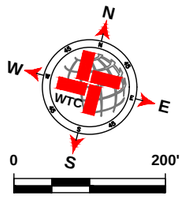

LEGEND

- EXISTING CENTER LINE
- EXISTING END OF PAVEMENT
- EXISTING CONCRETE
- SEAL COAT AREA
- POTHOLE REPAIR (AS NOTED)

E CR 190 QUANTITIES

ITEM #	ITEM	QTY.	UNIT
1	SINGLE COURSE SEAL COAT (APPROX.)	SEE C2-97.0	SY
2	STRIPING		LF
3	SOLID WHITE EDGE LINES		LF

WORK BY OTHERS

ITEM #	ITEM	QTY.	UNIT
1	POTHOLE REPAIR (BY OTHERS)		SY

WTC ENGINEERS I SURVEYORS
WEST TEXAS CONSULTANTS, INC.
ENGINEERS PLANNERS SURVEYORS
405 S.W. 1st. Street | Andrews, TX 79714 |(432) 523-2181
TEXAS REGISTERED ENGINEERING FIRM F-2746
TEXAS REGISTERED SURVEYOR FIRM #100792-00

REVISION DESCRIPTION	REVISION	DATE

LOCATIONS OF UNDERGROUND UTILITIES ARE APPROXIMATE AND MAY NOT INCLUDE ALL UNDERGROUND UTILITIES PRESENT. CONTRACTOR SHALL VERIFY THE LOCATIONS OF ALL UTILITY CROSSINGS BEFORE EXCAVATION OF ROADWAY.

CONTRACTOR SHALL NOTIFY PROPERTY OWNERS AND RESIDENTS A MINIMUM OF 48 HOURS IN ADVANCE OF CONSTRUCTION ACTIVITIES ON OR IN THE VICINITY OF THEIR PROPERTY.

Before You Dig Anywhere In Texas
STOP! CALL 1-800-245-4545

TOLL-FREE OSHA RULE 1926.651
REQUIRES PREVIOUS NOTIFICATION
TEXAS ONE CALL SYSTEM

MIDLAND COUNTY, TEXAS

2025 MIDLAND PAVEMENT MAINTENANCE PROJECT
E CR 190

DESIGN	DRAWN	DATE	PROJECT NO.	SCALE	SHEET #
J.C.T.	I.R.	11/12/24	56486	1" = 200'	C2-80.2

PLOT: Z:\PROJECTS\ROADWAYS\MIDLAND\DESIGN - MIDLAND CO. MIDLAND COUNTY PAVING 2025\DRAWINGS\GRADE CRCT\56486 2025 MMPV PCT 3 GRADE C LAYOUT TAB - CR 190 E CR 190 (11/12/2024 11:53 AM EDGAR.RIOS

E CR 190



E CR 190



NOTES:

1.- CONTRACTOR TO AVOID DAMAGING EXISTING DRIVEWAYS MAILBOXES AND OTHER IMPROVEMENTS. LOCATIONS SHOWN ABOVE ARE APPROXIMATE AND CONTRACTOR SHOULD VERIFY LOCATIONS PRIOR TO BIDDING AND CONSTRUCTION.
2.- CONTRACTOR SHALL REPAIR ANY DAMAGE DONE TO EXISTING DRIVEWAYS OR OTHER IMPROVEMENTS AT NO COST TO OWNER.
3.- VIDEO OF EXISTING SITE CONDITION IS RECOMENDED PRIOR TO CONSTRUCTION START.
4.- SEE SHEET C0-0.3 FOR DETAILS.
5.- CONTRACTOR TO PLACE TEMPORARY TABS ALONG EXISTING CENTERLINE AND EDGELINE STRIPING FOR RESTORATION OF ORIGINAL STRIPING.
6.- CONTRACTOR TO PROVIDE DAILY QUANTITIES OF ASPHALT AND AGGREGETE TO VERIFY APPLICATION RATE.

STATE OF TEXAS
JAMES CHAD TOMPKINS
93839
LICENSED
PROFESSIONAL ENGINEER

THE SEAL APPEARING ON THIS DOCUMENT WAS AUTHORIZED BY JAMES C. TOMPKINS, P.E. 93839 ON NOVEMBER 12, 2024

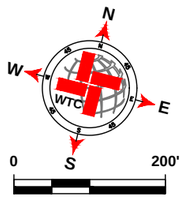

LEGEND

- EXISTING CENTER LINE
- EXISTING END OF PAVEMENT
- EXISTING CONCRETE
- SEAL COAT AREA
- POTHOLE REPAIR (AS NOTED)

E CR 190 QUANTITIES

ITEM #	ITEM	QTY.	UNIT
1	SINGLE COURSE SEAL COAT (APPROX.)	SEE C2-97.0	SY
2	STRIPING		LF
3	SOLID WHITE EDGE LINES		LF

WORK BY OTHERS

ITEM #	ITEM	QTY.	UNIT
1	POTHOLE REPAIR (BY OTHERS)		SY

WTC ENGINEERS I SURVEYORS
WEST TEXAS CONSULTANTS, INC.
ENGINEERS PLANNERS SURVEYORS
405 S.W. 1st. Street | Andrews, TX 79714 |(432) 523-2181
TEXAS REGISTERED ENGINEERING FIRM F-2746
TEXAS REGISTERED SURVEYOR FIRM #100792-00

REVISION DESCRIPTION	REVISION	DATE

LOCATIONS OF UNDERGROUND UTILITIES ARE APPROXIMATE AND MAY NOT INCLUDE ALL UNDERGROUND UTILITIES PRESENT. CONTRACTOR SHALL VERIFY THE LOCATIONS OF ALL UTILITY CROSSINGS BEFORE EXCAVATION OF ROADWAY.

CONTRACTOR SHALL NOTIFY PROPERTY OWNERS AND RESIDENTS A MINIMUM OF 48 HOURS IN ADVANCE OF CONSTRUCTION ACTIVITIES ON OR IN THE VICINITY OF THEIR PROPERTY.

Before You Dig Anywhere In Texas
STOP! CALL 1-800-245-4545

TOLL-FREE OSHA RULE 1926.651
REQUIRES PREVIOUS NOTIFICATION
TEXAS ONE CALL SYSTEM

MIDLAND COUNTY, TEXAS

2025 MIDLAND PAVEMENT MAINTENANCE PROJECT
E CR 190

DESIGN	DRAWN	DATE	PROJECT NO.	SCALE	SHEET #
J.C.T.	I.R.	11/12/24	56486	1" = 200'	C2-80.3

P:\A-T 2\PROJECTS\ENGINEERING & SURVEYING\TXDMN\DOCS\DGN\56486 - MIDLAND CO. MIDLAND COUNTY 7 PAVING 2025\DRAWINGS\GRADE C\CT025\56486 2025 SMMP PCT2 3 GRADE C LAYOUT TAB C2-80.2 TE ON 3/5/11/2025 11:51 AM EDGAR ROS

E CR 190



E CR 190

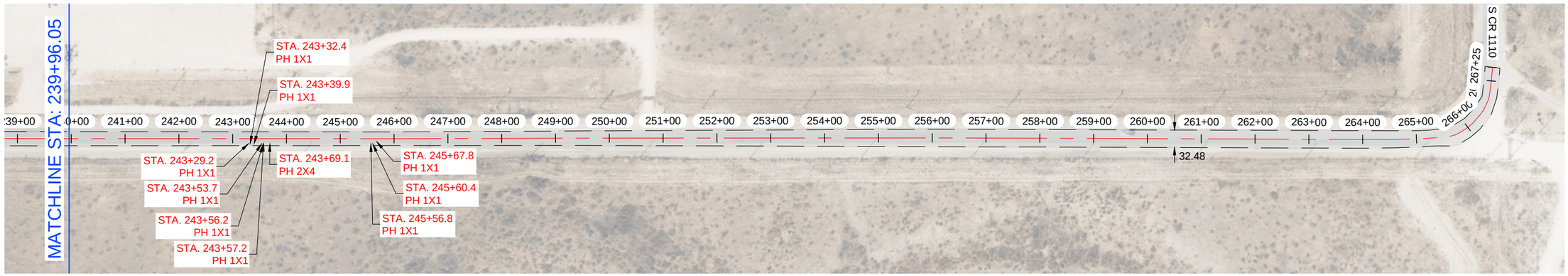

NOTES:

1.- CONTRACTOR TO AVOID DAMAGING EXISTING DRIVEWAYS MAILBOXES AND OTHER IMPROVEMENTS. LOCATIONS SHOWN ABOVE ARE APPROXIMATE AND CONTRACTOR SHOULD VERIFY LOCATIONS PRIOR TO BIDDING AND CONSTRUCTION.
2.- CONTRACTOR SHALL REPAIR ANY DAMAGE DONE TO EXISTING DRIVEWAYS OR OTHER IMPROVEMENTS AT NO COST TO OWNER.
3.- VIDEO OF EXISTING SITE CONDITION IS RECOMENDED PRIOR TO CONSTRUCTION START.
4.- SEE SHEET C0-0.3 FOR DETAILS.
5.- CONTRACTOR TO PLACE TEMPORARY TABS ALONG EXISTING CENTERLINE AND EDGELINE STRIPING FOR RESTORATION OF ORIGINAL STRIPING.
6.- CONTRACTOR TO PROVIDE DAILY QUANTITIES OF ASPHALT AND AGGREGETE TO VERIFY APPLICATION RATE.

STATE OF TEXAS
JAMES CHAD TOMPKINS
93839
LICENSED
PROFESSIONAL ENGINEER

THE SEAL APPEARING ON THIS DOCUMENT WAS AUTHORIZED BY JAMES C. TOMPKINS, P.E. 93839 ON NOVEMBER 12, 2024

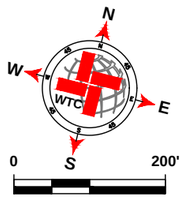

LEGEND

- EXISTING CENTER LINE
- EXISTING END OF PAVEMENT
- EXISTING CONCRETE
- SEAL COAT AREA
- POTHOLE REPAIR (AS NOTED)

E CR 190 QUANTITIES

ITEM #	ITEM	QTY.	UNIT
1	SINGLE COURSE SEAL COAT (APPROX.)	SEE C2-97.0	SY
2	STRIPING		LF
3	SOLID WHITE EDGE LINES		LF

WORK BY OTHERS

ITEM #	ITEM	QTY.	UNIT
1	POTHOLE REPAIR (BY OTHERS)		SY

WTC ENGINEERS I SURVEYORS
WEST TEXAS CONSULTANTS, INC.
ENGINEERS PLANNERS SURVEYORS
405 S.W. 1st. Street | Andrews, TX 79714 |(432) 523-2181
TEXAS REGISTERED ENGINEERING FIRM F-2746
TEXAS REGISTERED SURVEYOR FIRM #100792-00

REVISION DESCRIPTION	REVISION	DATE

LOCATIONS OF UNDERGROUND UTILITIES ARE APPROXIMATE AND MAY NOT INCLUDE ALL UNDERGROUND UTILITIES PRESENT. CONTRACTOR SHALL VERIFY THE LOCATIONS OF ALL UTILITY CROSSINGS BEFORE EXCAVATION OF ROADWAY.

CONTRACTOR SHALL NOTIFY PROPERTY OWNERS AND RESIDENTS A MINIMUM OF 48 HOURS IN ADVANCE OF CONSTRUCTION ACTIVITIES ON OR IN THE VICINITY OF THEIR PROPERTY.

Before You Dig Anywhere In Texas
STOP! CALL 1-800-245-4545

TOLL-FREE OSHA RULE 1926.651
REQUIRES PREVIOUS NOTIFICATION
TEXAS ONE CALL SYSTEM

MIDLAND COUNTY, TEXAS

2025 MIDLAND PAVEMENT MAINTENANCE PROJECT
E CR 190

DESIGN	DRAWN	DATE	PROJECT NO.	SCALE	SHEET #
J.C.T.	I.R.	11/12/24	56486	1" = 200'	C2-80.4

P:\PROJECTS\ENGINEERING & SURVEY\PAVEMENT\MIDLAND\56486 - MIDLAND CO. MIDLAND COUNTY PAVING 2025\ENGINEERING\GRADE\CPCT56486 2025 MPMP FC1213 GRADE C LAYOUT.TAB, C2-82.LET, 10/30/2024 11:31 AM EDGAR.ROS

S CR 1140- 1



S CR 1140- 1



NOTES:

1.- CONTRACTOR TO AVOID DAMAGING EXISTING DRIVEWAYS MAILBOXES AND OTHER IMPROVEMENTS. LOCATIONS SHOWN ABOVE ARE APPROXIMATE AND CONTRACTOR SHOULD VERIFY LOCATIONS PRIOR TO BIDDING AND CONSTRUCTION.
2.- CONTRACTOR SHALL REPAIR ANY DAMAGE DONE TO EXISTING DRIVEWAYS OR OTHER IMPROVEMENTS AT NO COST TO OWNER.
3.- VIDEO OF EXISTING SITE CONDITION IS RECOMENDED PRIOR TO CONSTRUCTION START.
4.- SEE SHEET C0-0.3 FOR DETAILS.
5.- CONTRACTOR TO PLACE TEMPORARY TABS ALONG EXISTING CENTERLINE AND EDGELINE STRIPING FOR RESTORATION OF ORIGINAL STRIPING.
6.- CONTRACTOR TO PROVIDE DAILY QUANTITIES OF ASPHALT AND AGGREGETE TO VERIFY APPLICATION RATE.

STATE OF TEXAS
JAMES CHAD TOMPKINS
93839
LICENSED
PROFESSIONAL ENGINEER

THE SEAL APPEARING ON THIS DOCUMENT WAS AUTHORIZED BY JAMES C. TOMPKINS, P.E. 93839 ON NOVEMBER 12, 2024

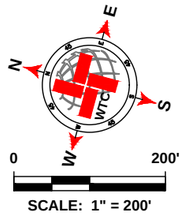

SCALE: 1" = 200'

LEGEND

- EXISTING CENTER LINE
- EXISTING END OF PAVEMENT
- EXISTING CONCRETE
- SEAL COAT AREA
- POTHOLE REPAIR (AS NOTED)

S CR 1140- 1 QUANTITIES

ITEM #	ITEM	QTY.	UNIT
1	SINGLE COURSE SEAL COAT (APPROX.)	19 419	SY
2	STRIPING	5 319	LF
3	SOLID WHITE EDGE LINES	10 638	LF

WORK BY OTHERS

ITEM #	ITEM	QTY.	UNIT
1	POTHOLE REPAIR (BY OTHERS)	0.1	SY

WTC ENGINEERS I SURVEYORS
WEST TEXAS CONSULTANTS, INC.
ENGINEERS PLANNERS SURVEYORS
405 S.W. 1st. Street | Andrews, TX 79714 |(432) 523-2181
TEXAS REGISTERED ENGINEERING FIRM F-2746
TEXAS REGISTERED SURVEYOR FIRM #100792-00

REVISION DESCRIPTION	REVISION	DATE

LOCATIONS OF UNDERGROUND UTILITIES ARE APPROXIMATE AND MAY NOT INCLUDE ALL UNDERGROUND UTILITIES PRESENT. CONTRACTOR SHALL VERIFY THE LOCATIONS OF ALL UTILITY CROSSINGS BEFORE EXCAVATION OF ROADWAY.

CONTRACTOR SHALL NOTIFY PROPERTY OWNERS AND RESIDENTS A MINIMUM OF 48 HOURS IN ADVANCE OF CONSTRUCTION ACTIVITIES ON OR IN THE VICINITY OF THEIR PROPERTY.

Before You Dig Anywhere In Texas
STOP! CALL 1-800-245-4545

TOLL-FREE OSHA RULE 1926.651
REQUIRES PREVIOUS NOTIFICATION
TEXAS ONE CALL SYSTEM

MIDLAND COUNTY, TEXAS

2025 MIDLAND PAVEMENT MAINTENANCE PROJECT
S CR 1140- 1

DESIGN	DRAWN	DATE	PROJECT NO.	SCALE	SHEET #
J.C.T.	I.R.	11/12/24	56486	1" = 200'	C2-81.0

PLOT BY:IRAMIREZ ON:Nov 12, 2024 - 11:03:28 AM FILE:P:\PROJECTS\ENGINEERING & SURVEYING\MIDLAND\MIDLAND COUNTY PAVING 2025\DRAWINGS\GRADE C\CT56486 2025 MMP PCT3 GRADE C\PLOTTING\ C2-81.0 S CR 1140- 1.DWG

E CR 146- 1



E CR 146- 1

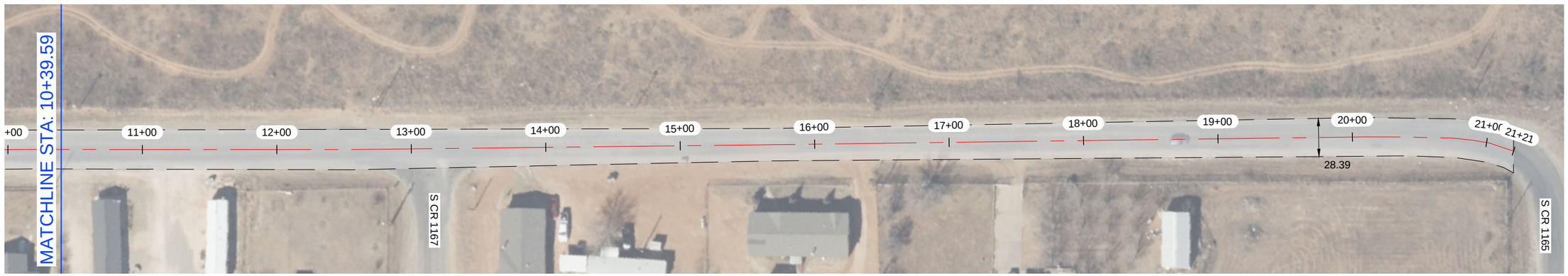

NOTES:

1.- CONTRACTOR TO AVOID DAMAGING EXISTING DRIVEWAYS MAILBOXES AND OTHER IMPROVEMENTS. LOCATIONS SHOWN ABOVE ARE APPROXIMATE AND CONTRACTOR SHOULD VERIFY LOCATIONS PRIOR TO BIDDING AND CONSTRUCTION.
2.- CONTRACTOR SHALL REPAIR ANY DAMAGE DONE TO EXISTING DRIVEWAYS OR OTHER IMPROVEMENTS AT NO COST TO OWNER.
3.- VIDEO OF EXISTING SITE CONDITION IS RECOMENDED PRIOR TO CONSTRUCTION START.
4.- SEE SHEET C0-0.3 FOR DETAILS.
5.- CONTRACTOR TO PLACE TEMPORARY TABS ALONG EXISTING CENTERLINE AND EDGELINE STRIPING FOR RESTORATION OF ORIGINAL STRIPING.
6.- CONTRACTOR TO PROVIDE DAILY QUANTITIES OF ASPHALT AND AGGREGETE TO VERIFY APPLICATION RATE.

STATE OF TEXAS
JAMES CHAD TOMPKINS
93839
LICENSED
PROFESSIONAL ENGINEER

THE SEAL APPEARING ON THIS DOCUMENT WAS AUTHORIZED BY JAMES C. TOMPKINS, P.E. 93839 ON NOVEMBER 12, 2024

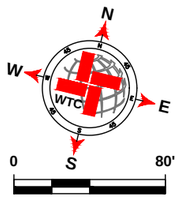

SCALE: 1" = 80'

LEGEND

- EXISTING CENTER LINE
- EXISTING END OF PAVEMENT
- EXISTING CONCRETE
- SEAL COAT AREA
- POTHOLE REPAIR (AS NOTED)

E CR 146- 1 QUANTITIES

ITEM #	ITEM	QTY.	UNIT
1	SINGLE COURSE SEAL COAT (APPROX.)	7 068	SY
2	STRIPING	2 096	LF
3	SOLID WHITE EDGE LINES	4 192	LF

WORK BY OTHERS

ITEM #	ITEM	QTY.	UNIT
1	POTHOLE REPAIR (BY OTHERS)		SY

WTC ENGINEERS I SURVEYORS
WEST TEXAS CONSULTANTS, INC.
ENGINEERS PLANNERS SURVEYORS
405 S.W. 1st. Street | Andrews, TX 79714 |(432) 523-2181
TEXAS REGISTERED ENGINEERING FIRM F-2746
TEXAS REGISTERED SURVEYOR FIRM #100792-00

REVISION DESCRIPTION	REVISION	DATE

LOCATIONS OF UNDERGROUND UTILITIES ARE APPROXIMATE AND MAY NOT INCLUDE ALL UNDERGROUND UTILITIES PRESENT. CONTRACTOR SHALL VERIFY THE LOCATIONS OF ALL UTILITY CROSSINGS BEFORE EXCAVATION OF ROADWAY.

CONTRACTOR SHALL NOTIFY PROPERTY OWNERS AND RESIDENTS A MINIMUM OF 48 HOURS IN ADVANCE OF CONSTRUCTION ACTIVITIES ON OR IN THE VICINITY OF THEIR PROPERTY.

Before You Dig Anywhere In Texas
STOP! CALL 1-800-245-4545

TOLL-FREE OSHA RULE 1926.651
REQUIRES PREVIOUS NOTIFICATION
TEXAS ONE CALL SYSTEM

MIDLAND COUNTY, TEXAS

2025 MIDLAND PAVEMENT MAINTENANCE PROJECT
E CR 146- 1

DESIGN	DRAWN	DATE	PROJECT NO.	SCALE	SHEET #
J.C.T.	I.R.	11/12/24	56486	1" = 80'	C2-82.0

PLOT DATE=11/13/2024 11:53 AM BY=RICS
FILE NAME=P:\PROJECTS\ENGINEERING & SURVEYING\MIDLAND\56486 - MIDLAND CO. MIDLAND COUNTY PAVING 2025\DRAWINGS\GRADE D\CTD\56486 2025 MMMP FCT13 GRADE C CA FOR T.NB. C2-82.0 E CR 146- 1.DWG

E CR 146- 2



NOTES:

1.- CONTRACTOR TO AVOID DAMAGING EXISTING DRIVEWAYS MAILBOXES AND OTHER IMPROVEMENTS. LOCATIONS SHOWN ABOVE ARE APPROXIMATE AND CONTRACTOR SHOULD VERIFY LOCATIONS PRIOR TO BIDDING AND CONSTRUCTION.
2.- CONTRACTOR SHALL REPAIR ANY DAMAGE DONE TO EXISTING DRIVEWAYS OR OTHER IMPROVEMENTS AT NO COST TO OWNER.
3.- VIDEO OF EXISTING SITE CONDITION IS RECOMENDED PRIOR TO CONSTRUCTION START.
4.- SEE SHEET C0-0.3 FOR DETAILS.
5.- CONTRACTOR TO PLACE TEMPORARY TABS ALONG EXISTING CENTERLINE AND EDGELINE STRIPING FOR RESTORATION OF ORIGINAL STRIPING.
6.- CONTRACTOR TO PROVIDE DAILY QUANTITIES OF ASPHALT AND AGGREGETE TO VERIFY APPLICATION RATE.

STATE OF TEXAS
JAMES CHAD TOMPKINS
93839
LICENSED
PROFESSIONAL ENGINEER

THE SEAL APPEARING ON THIS DOCUMENT WAS AUTHORIZED BY JAMES C. TOMPKINS, P.E. 93839 ON NOVEMBER 12, 2024

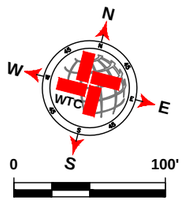

SCALE: 1" = 100'

LEGEND

- EXISTING CENTER LINE
- EXISTING END OF PAVEMENT
- EXISTING CONCRETE
- SEAL COAT AREA
- POTHOLE REPAIR (AS NOTED)

E CR 146- 2 QUANTITIES

ITEM #	ITEM	QTY.	UNIT
1	SINGLE COURSE SEAL COAT (APPROX.)	3 554	SY
2	STRIPING	1 212	LF
3	SOLID WHITE EDGE LINES	2 424	LF

WORK BY OTHERS

ITEM #	ITEM	QTY.	UNIT
1	POTHOLE REPAIR (BY OTHERS)	1.7	SY

WTC
ENGINEERS I SURVEYORS
WEST TEXAS CONSULTANTS, INC.
ENGINEERS PLANNERS SURVEYORS
405 S.W. 1st. Street | Andrews, TX 79714 |(432) 523-2181
TEXAS REGISTERED ENGINEERING FIRM F-2746
TEXAS REGISTERED SURVEYOR FIRM #100792-00

REVISION DESCRIPTION	REVISION	DATE

LOCATIONS OF UNDERGROUND UTILITIES ARE APPROXIMATE AND MAY NOT INCLUDE ALL UNDERGROUND UTILITIES PRESENT. CONTRACTOR SHALL VERIFY THE LOCATIONS OF ALL UTILITY CROSSINGS BEFORE EXCAVATION OF ROADWAY.

CONTRACTOR SHALL NOTIFY PROPERTY OWNERS AND RESIDENTS A MINIMUM OF 48 HOURS IN ADVANCE OF CONSTRUCTION ACTIVITIES ON OR IN THE VICINITY OF THEIR PROPERTY.

Before You Dig Anywhere In Texas
STOP! CALL 1-800-245-4545

TOLL-FREE OSHA RULE 1926.651
REQUIRES PREVIOUS NOTIFICATION
TEXAS ONE CALL SYSTEM

MIDLAND COUNTY, TEXAS

2025 MIDLAND PAVEMENT MAINTENANCE PROJECT
E CR 146- 2

DESIGN	DRAWN	DATE	PROJECT NO.	SCALE	SHEET #
J.C.T.	I.R.	11/12/24	56486	1" = 100'	C2-83.0

PLAT: Z:\PROJECTS\ENGINEERING & SURVEYING\TEXAS\MIDLAND\56486 - MIDLAND CO. MIDLAND COUNTY PAVING 2025\DRAWINGS\GRADE C\PCT2\56486 2025 MPMP PCT2.3 GRADE C LAYOUT TAB: C2-85 E CR 146- 2-11/12/2024 11:51 AM EDGAR RIOS

E CR 135- 1



NOTES:

1.- CONTRACTOR TO AVOID DAMAGING EXISTING DRIVEWAYS MAILBOXES AND OTHER IMPROVEMENTS. LOCATIONS SHOWN ABOVE ARE APPROXIMATE AND CONTRACTOR SHOULD VERIFY LOCATIONS PRIOR TO BIDDING AND CONSTRUCTION.
2.- CONTRACTOR SHALL REPAIR ANY DAMAGE DONE TO EXISTING DRIVEWAYS OR OTHER IMPROVEMENTS AT NO COST TO OWNER.
3.- VIDEO OF EXISTING SITE CONDITION IS RECOMENDED PRIOR TO CONSTRUCTION START.
4.- SEE SHEET C0-0.3 FOR DETAILS.
5.- CONTRACTOR TO PLACE TEMPORARY TABS ALONG EXISTING CENTERLINE AND EDGELINE STRIPING FOR RESTORATION OF ORIGINAL STRIPING.
6.- CONTRACTOR TO PROVIDE DAILY QUANTITIES OF ASPHALT AND AGGREGETE TO VERIFY APPLICATION RATE.

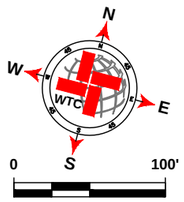

SCALE: 1" = 100'

LEGEND

- EXISTING CENTER LINE
- EXISTING END OF PAVEMENT
- EXISTING CONCRETE
- SEAL COAT AREA
- POTHOLE REPAIR (AS NOTED)

E CR 135- 1 QUANTITIES

ITEM #	ITEM	QTY.	UNIT
1	SINGLE COURSE SEAL COAT (APPROX.)	3 405	SY
2	STRIPING	1 144	LF
3	SOLID WHITE EDGE LINES		LF

WORK BY OTHERS

ITEM #	ITEM	QTY.	UNIT
1	POTHOLE REPAIR (BY OTHERS)	2.6	SY

WTC
ENGINEERS I SURVEYORS
WEST TEXAS CONSULTANTS, INC.
ENGINEERS PLANNERS SURVEYORS
405 S.W. 1st. Street | Andrews, TX 79714 |(432) 523-2181
TEXAS REGISTERED ENGINEERING FIRM F-2746
TEXAS REGISTERED SURVEYOR FIRM #100792-00

REVISION DESCRIPTION	REVISION	DATE

LOCATIONS OF UNDERGROUND UTILITIES ARE APPROXIMATE AND MAY NOT INCLUDE ALL UNDERGROUND UTILITIES PRESENT. CONTRACTOR SHALL VERIFY THE LOCATIONS OF ALL UTILITY CROSSINGS BEFORE EXCAVATION OF ROADWAY

CONTRACTOR SHALL NOTIFY PROPERTY OWNERS AND RESIDENTS A MINIMUM OF 48 HOURS IN ADVANCE OF CONSTRUCTION ACTIVITIES ON OR IN THE VICINITY OF THEIR PROPERTY.

Before You Dig Anywhere In Texas
STOP! CALL 1-800-245-4545

TOLL-FREE OSHA RULE 1926.651
REQUIRES PREVIOUS NOTIFICATION
TEXAS ONE CALL SYSTEM

STATE OF TEXAS
JAMES CHAD TOMPKINS
93839
LICENSED
PROFESSIONAL ENGINEER

THE SEAL APPEARING ON THIS DOCUMENT WAS AUTHORIZED BY JAMES C. TOMPKINS, P.E. 93839 ON NOVEMBER 12, 2024

MIDLAND COUNTY, TEXAS

2025 MIDLAND PAVEMENT MAINTENANCE PROJECT
E CR 135- 1

DESIGN	DRAWN	DATE	PROJECT NO.	SCALE	SHEET #
J.C.T.	I.R.	11/12/24	56486	1" = 100'	C2-84.0

C:\ACT\PROJECTS\ENGINEERING & SURVEY\TEXAS\MIDLAND\56486 - MIDLAND CO. MIDLAND COUNTY PAVING 2025\DRAWINGS\GRADE CPCT\56486 2025 MPMP PCT3 GRADE C-LAYOUT.TAB C2-84.0E CP 1:1 | 11/12/2024 11:53 AM EDGAR ROS

E CR 138- 2

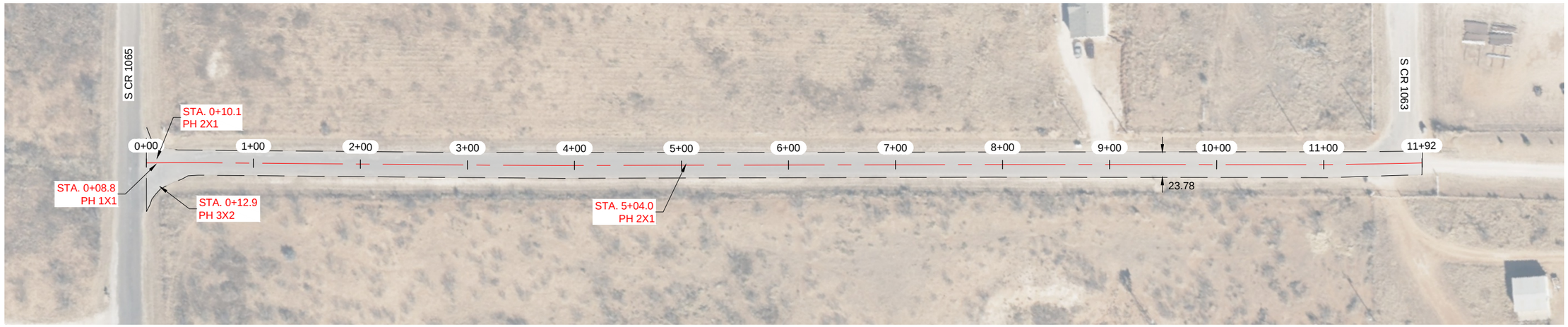

NOTES:

1.- CONTRACTOR TO AVOID DAMAGING EXISTING DRIVEWAYS MAILBOXES AND OTHER IMPROVEMENTS. LOCATIONS SHOWN ABOVE ARE APPROXIMATE AND CONTRACTOR SHOULD VERIFY LOCATIONS PRIOR TO BIDDING AND CONSTRUCTION.
2.- CONTRACTOR SHALL REPAIR ANY DAMAGE DONE TO EXISTING DRIVEWAYS OR OTHER IMPROVEMENTS AT NO COST TO OWNER.
3.- VIDEO OF EXISTING SITE CONDITION IS RECOMENDED PRIOR TO CONSTRUCTION START.
4.- SEE SHEET C0-0.3 FOR DETAILS.
5.- CONTRACTOR TO PLACE TEMPORARY TABS ALONG EXISTING CENTERLINE AND EDGELINE STRIPING FOR RESTORATION OF ORIGINAL STRIPING.
6.- CONTRACTOR TO PROVIDE DAILY QUANTITIES OF ASPHALT AND AGGREGETE TO VERIFY APPLICATION RATE.

STATE OF TEXAS
JAMES CHAD TOMPKINS
93839
LICENSED
PROFESSIONAL ENGINEER

THE SEAL APPEARING ON THIS DOCUMENT WAS AUTHORIZED BY JAMES C. TOMPKINS, P.E. 93839 ON NOVEMBER 12, 2024

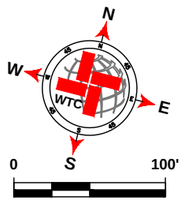

SCALE: 1" = 100'

LEGEND

- EXISTING CENTER LINE
- EXISTING END OF PAVEMENT
- EXISTING CONCRETE
- SEAL COAT AREA
- POTHOLE REPAIR (AS NOTED)

E CR 138- 2 QUANTITIES

ITEM #	ITEM	QTY.	UNIT
1	SINGLE COURSE SEAL COAT (APPROX.)	3 193	SY
2	STRIPING	1 142	LF
3	SOLID WHITE EDGE LINES		LF

WORK BY OTHERS

ITEM #	ITEM	QTY.	UNIT
1	POTHOLE REPAIR (BY OTHERS)	1.2	SY

WTC ENGINEERS I SURVEYORS
WEST TEXAS CONSULTANTS, INC.
ENGINEERS PLANNERS SURVEYORS
405 S.W. 1st. Street | Andrews, TX 79714 |(432) 523-2181
TEXAS REGISTERED ENGINEERING FIRM F-2746
TEXAS REGISTERED SURVEYOR FIRM #100792-00

REVISION DESCRIPTION	REVISION	DATE

LOCATIONS OF UNDERGROUND UTILITIES ARE APPROXIMATE AND MAY NOT INCLUDE ALL UNDERGROUND UTILITIES PRESENT. CONTRACTOR SHALL VERIFY THE LOCATIONS OF ALL UTILITY CROSSINGS BEFORE EXCAVATION OF ROADWAY

CONTRACTOR SHALL NOTIFY PROPERTY OWNERS AND RESIDENTS A MINIMUM OF 48 HOURS IN ADVANCE OF CONSTRUCTION ACTIVITIES ON OR IN THE VICINITY OF THEIR PROPERTY.

Before You Dig Anywhere In Texas
STOP! CALL 1-800-245-4545

TOLL-FREE OSHA RULE 1926.651
REQUIRES PREVIOUS NOTIFICATION
TEXAS ONE CALL SYSTEM

MIDLAND COUNTY, TEXAS

2025 MIDLAND PAVEMENT MAINTENANCE PROJECT
E CR 138- 2

DESIGN	DRAWN	DATE	PROJECT NO.	SCALE	SHEET #
J.C.T.	I.R.	11/12/24	56486	1" = 100'	C2-85.0

C:\ACT\PROJECTS\ENGINEERING & SURVEY\TEXAS\MIDLAND\56486 - MIDLAND CO. MIDLAND COUNTY PAVING DESIGN\PAVING\GRADE CPCT\56486 3DS MPAP PCTO GRADE CLAYOUT.TAB C2-F10 CP 11/12/2024 11:53 AM CHAD ROS

S CR 1182



S CR 1182



NOTES:

1.- CONTRACTOR TO AVOID DAMAGING EXISTING DRIVEWAYS MAILBOXES AND OTHER IMPROVEMENTS. LOCATIONS SHOWN ABOVE ARE APPROXIMATE AND CONTRACTOR SHOULD VERIFY LOCATIONS PRIOR TO BIDDING AND CONSTRUCTION.
2.- CONTRACTOR SHALL REPAIR ANY DAMAGE DONE TO EXISTING DRIVEWAYS OR OTHER IMPROVEMENTS AT NO COST TO OWNER.
3.- VIDEO OF EXISTING SITE CONDITION IS RECOMENDED PRIOR TO CONSTRUCTION START.
4.- SEE SHEET C0-0.3 FOR DETAILS.
5.- CONTRACTOR TO PLACE TEMPORARY TABS ALONG EXISTING CENTERLINE AND EDGELINE STRIPING FOR RESTORATION OF ORIGINAL STRIPING.
6.- CONTRACTOR TO PROVIDE DAILY QUANTITIES OF ASPHALT AND AGGREGETE TO VERIFY APPLICATION RATE.

STATE OF TEXAS
JAMES CHAD TOMPKINS
93839
LICENSED
PROFESSIONAL ENGINEER

THE SEAL APPEARING ON THIS DOCUMENT WAS AUTHORIZED BY JAMES C. TOMPKINS, P.E. 93839 ON NOVEMBER 12, 2024

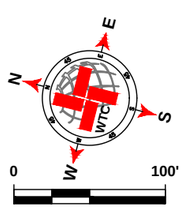

SCALE: 1" = 100'

LEGEND

- EXISTING CENTER LINE
- EXISTING END OF PAVEMENT
- EXISTING CONCRETE
- SEAL COAT AREA
- POTHOLE REPAIR (AS NOTED)

S CR 1182 QUANTITIES

ITEM #	ITEM	QTY.	UNIT
1	SINGLE COURSE SEAL COAT (APPROX.)	6 982	SY
2	STRIPING	2 275	LF
3	SOLID WHITE EDGE LINES	4 550	LF

WORK BY OTHERS

ITEM #	ITEM	QTY.	UNIT
1	POTHOLE REPAIR (BY OTHERS)	1.8	SY

WTC
ENGINEERS I SURVEYORS
WEST TEXAS CONSULTANTS, INC.
ENGINEERS PLANNERS SURVEYORS
405 S.W. 1st. Street | Andrews, TX 79714 |(432) 523-2181
TEXAS REGISTERED ENGINEERING FIRM F-2746
TEXAS REGISTERED SURVEYOR FIRM #100792-00

REVISION DESCRIPTION	REVISION	DATE

LOCATIONS OF UNDERGROUND UTILITIES ARE APPROXIMATE AND MAY NOT INCLUDE ALL UNDERGROUND UTILITIES PRESENT. CONTRACTOR SHALL VERIFY THE LOCATIONS OF ALL UTILITY CROSSINGS BEFORE EXCAVATION OF ROADWAY.

CONTRACTOR SHALL NOTIFY PROPERTY OWNERS AND RESIDENTS A MINIMUM OF 48 HOURS IN ADVANCE OF CONSTRUCTION ACTIVITIES ON OR IN THE VICINITY OF THEIR PROPERTY.

Before You Dig Anywhere In Texas
STOP! CALL 1-800-245-4545

TOLL-FREE OSHA RULE 1926.651
REQUIRES PREVIOUS NOTIFICATION
TEXAS ONE CALL SYSTEM

MIDLAND COUNTY, TEXAS

2025 MIDLAND PAVEMENT MAINTENANCE PROJECT
S CR 1182

DESIGN	DRAWN	DATE	PROJECT NO.	SCALE	SHEET #
J.C.T.	I.R.	11/12/24	56486	1" = 100'	C2-86.0

PLAT: Z:\PROJECTS\ENGINEERING & SURVEYING\TEXAS\MIDLAND\56486 - MIDLAND CO. MIDLAND COUNTY PAVING 2025\DRAWINGS\GRADE C\PCT2\56486 2025 MPMP PCT2.3 GRADE C LAYOUT TAB: C2-88.0 S CR 1182-11/12/2024 11:51 AM EDGAR RIOS

MIDLAND COUNTY, TEXAS
2025 PAVEMENT MAINTENANCE PROJECT
PRECINCT 3

NOVEMBER 2024

SINGLE COURSE SEAL COAT

MIDLAND COUNTY
TEXAS

OWNER:

MIDLAND COUNTY, MIDLAND, TX.

UTILITY RELOCATION NOTICE:

CONTRACTOR SHALL CONTACT THE APPROPRIATE UTILITY COMPANY TO COORDINATE THE RELOCATION OF ANY UTILITY THAT IS FOUND TO BE IN CONFLICT WITH THESE CONSTRUCTION DOCUMENTS.

PREPARED BY

WTC
ENGINEERS | SURVEYORS

WEST TEXAS CONSULTANTS, INC.
ENGINEERS PLANNERS SURVEYORS
405 S.W. 1st. Street
Andrews, TX 79714
(432) 523-2181
TEXAS REGISTERED ENGINEERING FIRM F-2746
TEXAS REGISTERED SURVEYOR FIRM #100792-00

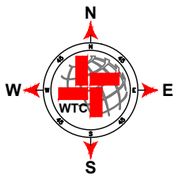

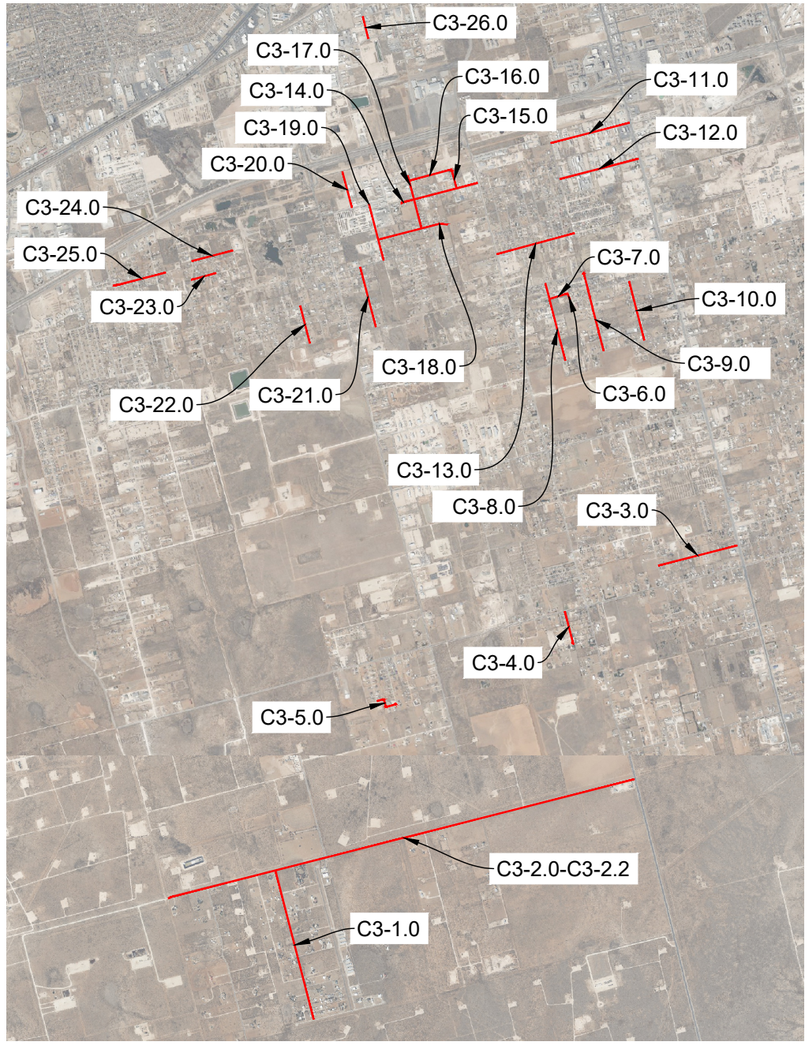

PROJECT LOCATION MAP
NOT TO SCALE

Sheet Index

C3-0.0	COVER PCT3
C3-1.0	S CR 1213- 1
C3-2.0	W CR 180
C3-2.1	W CR 180
C3-2.2	W CR 180
C3-3.0	W CR 138
C3-4.0	S CR 1202- 1
C3-5.0	W CR 143- 1
C3-6.0	S CR 1197
C3-7.0	W CR 121
C3-8.0	S CR 1198
C3-9.0	S CR 1195
C3-10.0	S CR 1192- 2
C3-11.0	W CR 113- 1
C3-12.0	W CR 114- 4
C3-13.0	W CR 117
C3-14.0	W CR 114- 3
C3-15.0	S CR 1202- 2
C3-16.0	W CR 112
C3-17.0	S CR 1205
C3-18.0	W CR 115- 1
C3-19.0	S CR 1207
C3-20.0	S CR 1208- 2
C3-21.0	S CR 1208- 1
C3-22.0	S CR 1213- 2
C3-23.0	W CR 115- 2
C3-24.0	W CR 114- 1
C3-25.0	W CR 114- 2
C3-26.0	OLIVER ST

STATE OF TEXAS
JAMES CHAD TOMPKINS
93839
LICENSED
PROFESSIONAL ENGINEER

THE SEAL APPEARING ON THIS DOCUMENT WAS AUTHORIZED BY JAMES C. TOMPKINS, P.E. 93839 ON NOVEMBER 11, 2024

S CR 1213- 1

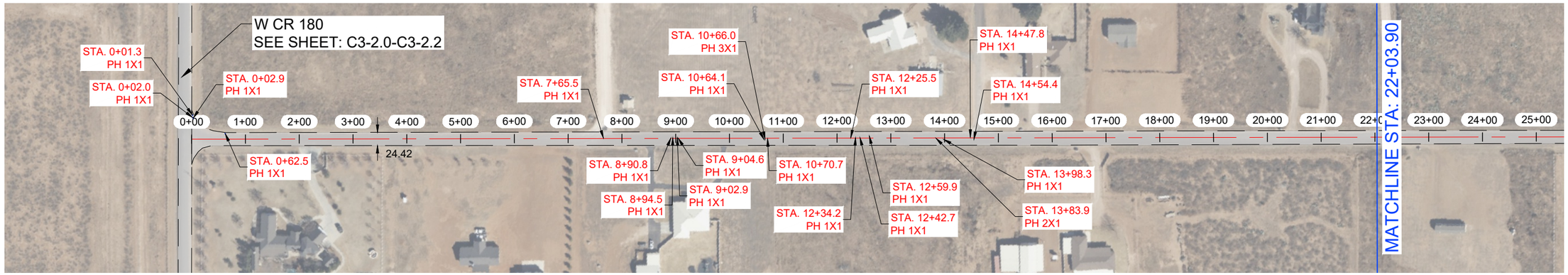

S CR 1213- 1



NOTES:

1.- CONTRACTOR TO AVOID DAMAGING EXISTING DRIVEWAYS MAILBOXES AND OTHER IMPROVEMENTS. LOCATIONS SHOWN ABOVE ARE APPROXIMATE AND CONTRACTOR SHOULD VERIFY LOCATIONS PRIOR TO BIDDING AND CONSTRUCTION.
2.- CONTRACTOR SHALL REPAIR ANY DAMAGE DONE TO EXISTING DRIVEWAYS OR OTHER IMPROVEMENTS AT NO COST TO OWNER.
3.- VIDEO OF EXISTING SITE CONDITION IS RECOMENDED PRIOR TO CONSTRUCTION START.
4.- SEE SHEET C0-0.3 FOR DETAILS.
5.- CONTRACTOR TO PLACE TEMPORARY TABS ALONG EXISTING CENTERLINE AND EDGELINE STRIPING FOR RESTORATION OF ORIGINAL STRIPING.
6.- CONTRACTOR TO PROVIDE DAILY QUANTITIES OF ASPHALT AND AGGREGETE TO VERIFY APPLICATION RATE.

STATE OF TEXAS
JAMES CHAD TOMPKINS
93839
LICENSED
PROFESSIONAL ENGINEER

THE SEAL APPEARING ON THIS DOCUMENT WAS AUTHORIZED BY JAMES C. TOMPKINS, P.E. 93839 ON NOVEMBER 11, 2024

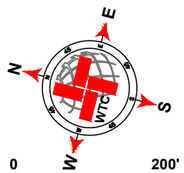

SCALE: 1" = 200'

LEGEND

- EXISTING CENTER LINE
- EXISTING END OF PAVEMENT
- EXISTING CONCRETE
- SEAL COAT AREA
- POTHOLE REPAIR (AS NOTED)

S CR 1213- 1 QUANTITIES

ITEM #	ITEM	QTY.	UNIT
1	SINGLE COURSE SEAL COAT (APPROX.)	12 008	SY
2	STRIPING	4 384	LF
3	SOLID WHITE EDGE LINES		LF

WORK BY OTHERS

ITEM #	ITEM	QTY.	UNIT
1	POTHOLE REPAIR (BY OTHERS)	2.7	SY

WTC ENGINEERS I SURVEYORS
WEST TEXAS CONSULTANTS, INC.
ENGINEERS PLANNERS SURVEYORS
405 S.W. 1st. Street | Andrews, TX 79714 |(432) 523-2181
TEXAS REGISTERED ENGINEERING FIRM F-2746
TEXAS REGISTERED SURVEYOR FIRM #100792-00

REVISION DESCRIPTION	REVISION	DATE

LOCATIONS OF UNDERGROUND UTILITIES ARE APPROXIMATE AND MAY NOT INCLUDE ALL UNDERGROUND UTILITIES PRESENT. CONTRACTOR SHALL VERIFY THE LOCATIONS OF ALL UTILITY CROSSINGS BEFORE EXCAVATION OF ROADWAY.

CONTRACTOR SHALL NOTIFY PROPERTY OWNERS AND RESIDENTS A MINIMUM OF 48 HOURS IN ADVANCE OF CONSTRUCTION ACTIVITIES ON OR IN THE VICINITY OF THEIR PROPERTY.

Before You Dig Anywhere In Texas
STOP! CALL 1-800-245-4545

TOLL-FREE OSHA RULE 1926.651
REQUIRES PREVIOUS NOTIFICATION
TEXAS ONE CALL SYSTEM

MIDLAND COUNTY, TEXAS

2025 MIDLAND PAVEMENT MAINTENANCE PROJECT
S CR 1213- 1

DESIGN	DRAWN	DATE	PROJECT NO.	SCALE	SHEET #
J.C.T.	I.R.	11/11/24	56486	1" = 200'	C3-1.0

PLOT TO PROJECTS\ENGINEERING & SURVEYING\TEXAS\MIDLAND\MIDLAND CO. MIDLAND COUNTY PAVING 2025\DRAWINGS\RADS, CP\CT\56486 2025 MMP PCT1 GRADE CLAYOUT.TAB, C3-1.0 S CR 1213- 1, 11/11/2024 4:45 PM, EDGAR ROS

W CR 180



W CR 180



NOTES:

1.- CONTRACTOR TO AVOID DAMAGING EXISTING DRIVEWAYS MAILBOXES AND OTHER IMPROVEMENTS. LOCATIONS SHOWN ABOVE ARE APPROXIMATE AND CONTRACTOR SHOULD VERIFY LOCATIONS PRIOR TO BIDDING AND CONSTRUCTION.
2.- CONTRACTOR SHALL REPAIR ANY DAMAGE DONE TO EXISTING DRIVEWAYS OR OTHER IMPROVEMENTS AT NO COST TO OWNER.
3.- VIDEO OF EXISTING SITE CONDITION IS RECOMENDED PRIOR TO CONSTRUCTION START.
4.- SEE SHEET C0-0.3 FOR DETAILS.
5.- CONTRACTOR TO PLACE TEMPORARY TABS ALONG EXISTING CENTERLINE AND EDGELINE STRIPING FOR RESTORATION OF ORIGINAL STRIPING.
6.- CONTRACTOR TO PROVIDE DAILY QUANTITIES OF ASPHALT AND AGGREGETE TO VERIFY APPLICATION RATE.

STATE OF TEXAS
JAMES CHAD TOMPKINS
93839
LICENSED
PROFESSIONAL ENGINEER

THE SEAL APPEARING ON THIS DOCUMENT WAS AUTHORIZED BY JAMES C. TOMPKINS, P.E. 93839 ON NOVEMBER 11, 2024

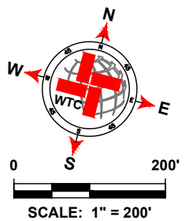

LEGEND

- EXISTING CENTER LINE
- EXISTING END OF PAVEMENT
- EXISTING CONCRETE
- SEAL COAT AREA
- POTHOLE REPAIR (AS NOTED)

W CR 180 QUANTITIES

ITEM #	ITEM	QTY.	UNIT
1	SINGLE COURSE SEAL COAT (APPROX.)	48 189	SY
2	STRIPING	15 879	LF
3	SOLID WHITE EDGE LINES		LF

WORK BY OTHERS

ITEM #	ITEM	QTY.	UNIT
1	POTHOLE REPAIR (BY OTHERS)	20.1	SY

WTC ENGINEERS I SURVEYORS
WEST TEXAS CONSULTANTS, INC.
ENGINEERS PLANNERS SURVEYORS
405 S.W. 1st. Street | Andrews, TX 79714 |(432) 523-2181
TEXAS REGISTERED ENGINEERING FIRM F-2746
TEXAS REGISTERED SURVEYOR FIRM #100792-00

REVISION DESCRIPTION	REVISION	DATE

LOCATIONS OF UNDERGROUND UTILITIES ARE APPROXIMATE AND MAY NOT INCLUDE ALL UNDERGROUND UTILITIES PRESENT. CONTRACTOR SHALL VERIFY THE LOCATIONS OF ALL UTILITY CROSSINGS BEFORE EXCAVATION OF ROADWAY

CONTRACTOR SHALL NOTIFY PROPERTY OWNERS AND RESIDENTS A MINIMUM OF 48 HOURS IN ADVANCE OF CONSTRUCTION ACTIVITIES ON OR IN THE VICINITY OF THEIR PROPERTY.

Before You Dig Anywhere In Texas
STOP! CALL 1-800-245-4545

TOLL-FREE OSHA RULE 1926.651
REQUIRES PREVIOUS NOTIFICATION
TEXAS ONE CALL SYSTEM

MIDLAND COUNTY, TEXAS

2025 MIDLAND PAVEMENT MAINTENANCE PROJECT
W CR 180

DESIGN	DRAWN	DATE	PROJECT NO.	SCALE	SHEET #
J.C.T.	I.R.	11/11/24	56486	1" = 200'	C3-2.0

C:\ACTIVE PROJECTS\ENGINEERING & SURVEYING\TEXAS\MIDLAND\MIDLAND CO. MIDLAND COUNTY PAVING 2025\PAVING\SIGNAGE CPCT\2025-08-2025 MPMP PCT3 GRADE C LAYOUT TAB C3-2.0 PCR 180 11112024 4:56 PM EDGAR.PCR

W CR 180



W CR 180

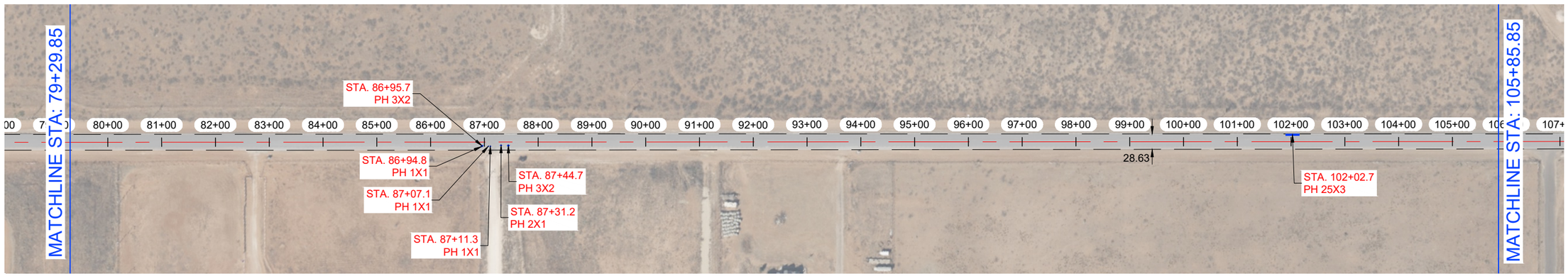

NOTES:

1.- CONTRACTOR TO AVOID DAMAGING EXISTING DRIVEWAYS MAILBOXES AND OTHER IMPROVEMENTS. LOCATIONS SHOWN ABOVE ARE APPROXIMATE AND CONTRACTOR SHOULD VERIFY LOCATIONS PRIOR TO BIDDING AND CONSTRUCTION.
2.- CONTRACTOR SHALL REPAIR ANY DAMAGE DONE TO EXISTING DRIVEWAYS OR OTHER IMPROVEMENTS AT NO COST TO OWNER.
3.- VIDEO OF EXISTING SITE CONDITION IS RECOMENDED PRIOR TO CONSTRUCTION START.
4.- SEE SHEET C0-0.3 FOR DETAILS.
5.- CONTRACTOR TO PLACE TEMPORARY TABS ALONG EXISTING CENTERLINE AND EDGELINE STRIPING FOR RESTORATION OF ORIGINAL STRIPING.
6.- CONTRACTOR TO PROVIDE DAILY QUANTITIES OF ASPHALT AND AGGREGETE TO VERIFY APPLICATION RATE.

STATE OF TEXAS
JAMES CHAD TOMPKINS
93839
LICENSED
PROFESSIONAL ENGINEER

THE SEAL APPEARING ON THIS DOCUMENT WAS AUTHORIZED BY JAMES C. TOMPKINS, P.E. 93839 ON NOVEMBER 11, 2024

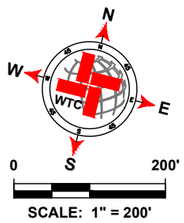

LEGEND

- EXISTING CENTER LINE
- EXISTING END OF PAVEMENT
- EXISTING CONCRETE
- SEAL COAT AREA
- POTHOLE REPAIR (AS NOTED)

W CR 180 QUANTITIES

ITEM #	ITEM	QTY.	UNIT
1	SINGLE COURSE SEAL COAT (APPROX.)	SEE C3-2.0	SY
2	STRIPING		LF
3	SOLID WHITE EDGE LINES		LF

WORK BY OTHERS

ITEM #	ITEM	QTY.	UNIT
1	POTHOLE REPAIR (BY OTHERS)		SY

WTC ENGINEERS I SURVEYORS
WEST TEXAS CONSULTANTS, INC.
ENGINEERS PLANNERS SURVEYORS
405 S.W. 1st. Street | Andrews, TX 79714 |(432) 523-2181
TEXAS REGISTERED ENGINEERING FIRM F-2746
TEXAS REGISTERED SURVEYOR FIRM #100792-00

REVISION DESCRIPTION	REVISION	DATE

LOCATIONS OF UNDERGROUND UTILITIES ARE APPROXIMATE AND MAY NOT INCLUDE ALL UNDERGROUND UTILITIES PRESENT. CONTRACTOR SHALL VERIFY THE LOCATIONS OF ALL UTILITY CROSSINGS BEFORE EXCAVATION OF ROADWAY

CONTRACTOR SHALL NOTIFY PROPERTY OWNERS AND RESIDENTS A MINIMUM OF 48 HOURS IN ADVANCE OF CONSTRUCTION ACTIVITIES ON OR IN THE VICINITY OF THEIR PROPERTY.

Before You Dig Anywhere In Texas
STOP! CALL 1-800-245-4545

TOLL-FREE OSHA RULE 1926.651
REQUIRES PREVIOUS NOTIFICATION
TEXAS ONE CALL SYSTEM

MIDLAND COUNTY, TEXAS

2025 MIDLAND PAVEMENT MAINTENANCE PROJECT
W CR 180

DESIGN	DRAWN	DATE	PROJECT NO.	SCALE	SHEET #
J.C.T.	I.R.	11/11/24	56486	1" = 200'	C3-2.1

DATA: X:\PROJECTS\ENGINEERING & SURVEYING\TXDMA\MIDLAND\56486 - MIDLAND CO. MIDLAND COUNTY PAVING 2025\DRAWING\GRADE C\PCTO\56486-2025 MPMP PCTO GRADE C LAYOUT.TAB, C3-2.1 WCR 180 11/11/2024 4:36 PM EDGAR.ROS

W CR 180

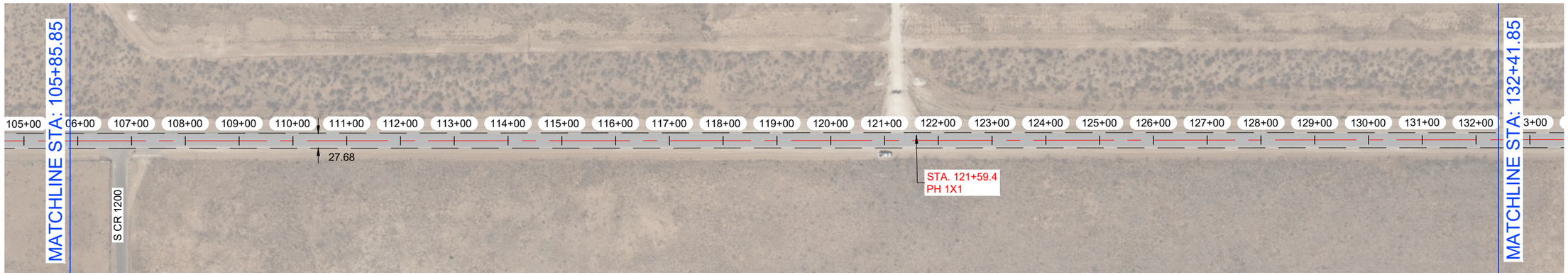

W CR 180



NOTES:

1.- CONTRACTOR TO AVOID DAMAGING EXISTING DRIVEWAYS MAILBOXES AND OTHER IMPROVEMENTS. LOCATIONS SHOWN ABOVE ARE APPROXIMATE AND CONTRACTOR SHOULD VERIFY LOCATIONS PRIOR TO BIDDING AND CONSTRUCTION.
2.- CONTRACTOR SHALL REPAIR ANY DAMAGE DONE TO EXISTING DRIVEWAYS OR OTHER IMPROVEMENTS AT NO COST TO OWNER.
3.- VIDEO OF EXISTING SITE CONDITION IS RECOMENDED PRIOR TO CONSTRUCTION START.
4.- SEE SHEET C0-0.3 FOR DETAILS.
5.- CONTRACTOR TO PLACE TEMPORARY TABS ALONG EXISTING CENTERLINE AND EDGELINE STRIPING FOR RESTORATION OF ORIGINAL STRIPING.
6.- CONTRACTOR TO PROVIDE DAILY QUANTITIES OF ASPHALT AND AGGREGETE TO VERIFY APPLICATION RATE.

STATE OF TEXAS
JAMES CHAD TOMPKINS
93839
LICENSED
PROFESSIONAL ENGINEER

THE SEAL APPEARING ON THIS DOCUMENT WAS AUTHORIZED BY JAMES C. TOMPKINS, P.E. 93839 ON NOVEMBER 11, 2024

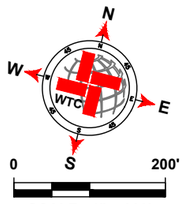

SCALE: 1" = 200'

LEGEND

- EXISTING CENTER LINE
- EXISTING END OF PAVEMENT
- EXISTING CONCRETE
- SEAL COAT AREA
- POTHOLE REPAIR (AS NOTED)

W CR 180 QUANTITIES

ITEM #	ITEM	QTY.	UNIT
1	SINGLE COURSE SEAL COAT (APPROX.)	SEE C3-2.0	SY
2	STRIPING		LF
3	SOLID WHITE EDGE LINES		LF

WORK BY OTHERS

ITEM #	ITEM	QTY.	UNIT
1	POTHOLE REPAIR (BY OTHERS)		SY

WTC
ENGINEERS | SURVEYORS
WEST TEXAS CONSULTANTS, INC.
ENGINEERS PLANNERS SURVEYORS
405 S.W. 1st. Street | Andrews, TX 79714 |(432) 523-2181
TEXAS REGISTERED ENGINEERING FIRM F-2746
TEXAS REGISTERED SURVEYOR FIRM #100792-00

REVISION DESCRIPTION	REVISION	DATE

LOCATIONS OF UNDERGROUND UTILITIES ARE APPROXIMATE AND MAY NOT INCLUDE ALL UNDERGROUND UTILITIES PRESENT. CONTRACTOR SHALL VERIFY THE LOCATIONS OF ALL UTILITY CROSSINGS BEFORE EXCAVATION OF ROADWAY.

CONTRACTOR SHALL NOTIFY PROPERTY OWNERS AND RESIDENTS A MINIMUM OF 48 HOURS IN ADVANCE OF CONSTRUCTION ACTIVITIES ON OR IN THE VICINITY OF THEIR PROPERTY.

Before You Dig Anywhere In Texas
STOP! CALL 1-800-245-4545
TOLL-FREE OSHA RULE 1926.651
REQUIRES PREVIOUS NOTIFICATION
TEXAS ONE CALL SYSTEM

MIDLAND COUNTY, TEXAS

2025 MIDLAND PAVEMENT MAINTENANCE PROJECT
W CR 180

DESIGN	DRAWN	DATE	PROJECT NO.	SCALE	SHEET #
J.C.T.	I.R.	11/11/24	56486	1" = 200'	C3-2.2

PLAT: X:\PROJECTS\ENGINEERING & SURVEYING\TEXAS\MIDLAND\56486-MIDLAND CO. MIDLAND COUNTY PAVING 2025\DRAWINGS\GRADE C\PCT3\56486-2025 MPMP PCT3 GRADE C LAYOUT TAB: C3-2.2 W CR 180-11/11/2024 4:56 PM EDGAR.RIOS

W CR 138



W CR 138

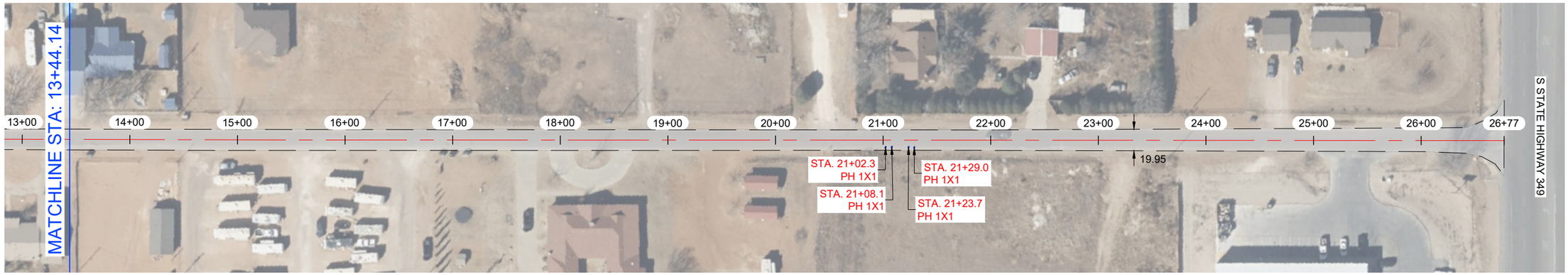

NOTES:

1.- CONTRACTOR TO AVOID DAMAGING EXISTING DRIVEWAYS MAILBOXES AND OTHER IMPROVEMENTS. LOCATIONS SHOWN ABOVE ARE APPROXIMATE AND CONTRACTOR SHOULD VERIFY LOCATIONS PRIOR TO BIDDING AND CONSTRUCTION.
2.- CONTRACTOR SHALL REPAIR ANY DAMAGE DONE TO EXISTING DRIVEWAYS OR OTHER IMPROVEMENTS AT NO COST TO OWNER.
3.- VIDEO OF EXISTING SITE CONDITION IS RECOMENDED PRIOR TO CONSTRUCTION START.
4.- SEE SHEET C0-0.3 FOR DETAILS.
5.- CONTRACTOR TO PLACE TEMPORARY TABS ALONG EXISTING CENTERLINE AND EDGELINE STRIPING FOR RESTORATION OF ORIGINAL STRIPING.
6.- CONTRACTOR TO PROVIDE DAILY QUANTITIES OF ASPHALT AND AGGREGETE TO VERIFY APPLICATION RATE.

STATE OF TEXAS
JAMES CHAD TOMPKINS
93839
LICENSED
PROFESSIONAL ENGINEER

THE SEAL APPEARING ON THIS DOCUMENT WAS AUTHORIZED BY JAMES C. TOMPKINS, P.E. 93839 ON NOVEMBER 11, 2024

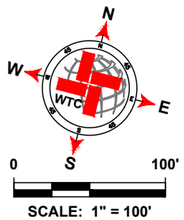

SCALE: 1" = 100'

LEGEND

- EXISTING CENTER LINE
- EXISTING END OF PAVEMENT
- EXISTING CONCRETE
- SEAL COAT AREA
- POTHOLE REPAIR (AS NOTED)

W CR 138 QUANTITIES

ITEM #	ITEM	QTY.	UNIT
1	SINGLE COURSE SEAL COAT (APPROX.)	5 892	SY
2	STRIPING		LF
3	SOLID WHITE EDGE LINES		LF

WORK BY OTHERS

ITEM #	ITEM	QTY.	UNIT
1	POTHOLE REPAIR (BY OTHERS)	6.3	SY

WTC
ENGINEERS I SURVEYORS
WEST TEXAS CONSULTANTS, INC.
ENGINEERS PLANNERS SURVEYORS
405 S.W. 1st. Street | Andrews, TX 79714 |(432) 523-2181
TEXAS REGISTERED ENGINEERING FIRM F-2746
TEXAS REGISTERED SURVEYOR FIRM #100792-00

REVISION DESCRIPTION	REVISION	DATE

LOCATIONS OF UNDERGROUND UTILITIES ARE APPROXIMATE AND MAY NOT INCLUDE ALL UNDERGROUND UTILITIES PRESENT. CONTRACTOR SHALL VERIFY THE LOCATIONS OF ALL UTILITY CROSSINGS BEFORE EXCAVATION OF ROADWAY.

CONTRACTOR SHALL NOTIFY PROPERTY OWNERS AND RESIDENTS A MINIMUM OF 48 HOURS IN ADVANCE OF CONSTRUCTION ACTIVITIES ON OR IN THE VICINITY OF THEIR PROPERTY.

Before You Dig Anywhere In Texas
STOP! CALL 1-800-245-4545

TOLL-FREE OSHA RULE 1926.651
REQUIRES PREVIOUS NOTIFICATION
TEXAS ONE CALL SYSTEM

MIDLAND COUNTY, TEXAS

2025 MIDLAND PAVEMENT MAINTENANCE PROJECT
W CR 138

DESIGN	DRAWN	DATE	PROJECT NO.	SCALE	SHEET #
J.C.T.	I.R.	11/11/24	56486	1" = 100'	C3-3.0

S CR 1202- 1



NOTES:

1.- CONTRACTOR TO AVOID DAMAGING EXISTING DRIVEWAYS MAILBOXES AND OTHER IMPROVEMENTS. LOCATIONS SHOWN ABOVE ARE APPROXIMATE AND CONTRACTOR SHOULD VERIFY LOCATIONS PRIOR TO BIDDING AND CONSTRUCTION.
2.- CONTRACTOR SHALL REPAIR ANY DAMAGE DONE TO EXISTING DRIVEWAYS OR OTHER IMPROVEMENTS AT NO COST TO OWNER.
3.- VIDEO OF EXISTING SITE CONDITION IS RECOMENDED PRIOR TO CONSTRUCTION START.
4.- SEE SHEET C0-0.3 FOR DETAILS.
5.- CONTRACTOR TO PLACE TEMPORARY TABS ALONG EXISTING CENTERLINE AND EDGELINE STRIPING FOR RESTORATION OF ORIGINAL STRIPING.
6.- CONTRACTOR TO PROVIDE DAILY QUANTITIES OF ASPHALT AND AGGREGETE TO VERIFY APPLICATION RATE.

STATE OF TEXAS
JAMES CHAD TOMPKINS
93839
LICENSED
PROFESSIONAL ENGINEER

THE SEAL APPEARING ON THIS DOCUMENT WAS AUTHORIZED BY JAMES C. TOMPKINS, P.E. 93839 ON NOVEMBER 11, 2024

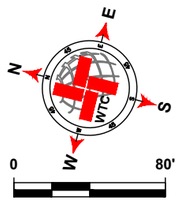

SCALE: 1" = 80'

LEGEND

- EXISTING CENTER LINE
- EXISTING END OF PAVEMENT
- EXISTING CONCRETE
- SEAL COAT AREA
- POTHOLE REPAIR (AS NOTED)

S CR 1202- 1 QUANTITIES

ITEM #	ITEM	QTY.	UNIT
1	SINGLE COURSE SEAL COAT (APPROX.)	3 181	SY
2	STRIPING	1 086	LF
3	SOLID WHITE EDGE LINES		LF

WORK BY OTHERS

ITEM #	ITEM	QTY.	UNIT
1	POTHOLE REPAIR (BY OTHERS)	1.3	SY

WTC
ENGINEERS I SURVEYORS
WEST TEXAS CONSULTANTS, INC.
ENGINEERS PLANNERS SURVEYORS
405 S.W. 1st. Street | Andrews, TX 79714 |(432) 523-2181
TEXAS REGISTERED ENGINEERING FIRM F-2746
TEXAS REGISTERED SURVEYOR FIRM #100792-00

REVISION DESCRIPTION	REVISION	DATE

LOCATIONS OF UNDERGROUND UTILITIES ARE APPROXIMATE AND MAY NOT INCLUDE ALL UNDERGROUND UTILITIES PRESENT. CONTRACTOR SHALL VERIFY THE LOCATIONS OF ALL UTILITY CROSSINGS BEFORE EXCAVATION OF ROADWAY.

CONTRACTOR SHALL NOTIFY PROPERTY OWNERS AND RESIDENTS A MINIMUM OF 48 HOURS IN ADVANCE OF CONSTRUCTION ACTIVITIES ON OR IN THE VICINITY OF THEIR PROPERTY.

Before You Dig Anywhere In Texas
STOP! CALL 1-800-245-4545

TOLL-FREE OSHA RULE 1926.651
REQUIRES PREVIOUS NOTIFICATION
TEXAS ONE CALL SYSTEM

MIDLAND COUNTY, TEXAS

2025 MIDLAND PAVEMENT MAINTENANCE PROJECT
S CR 1202- 1

DESIGN	DRAWN	DATE	PROJECT NO.	SCALE	SHEET #
J.C.T.	I.R.	11/11/24	56486	1" = 80'	C3-4.0

PLAT: X:\PROJECTS\ENGINEERING & SURVEYING\TEXAS\MIDLAND\56486-MIDLAND CO. MIDLAND COUNTY PAVING 2025\DRAWINGS\GRADE C\PCT3\56486 2025 MPMP PCT3 GRADE C LAYOUT TAB: C3-4.0 S CR 1202- 1-11/11/2024 4:56 PM EDGAR RIOS

W CR 143- 1

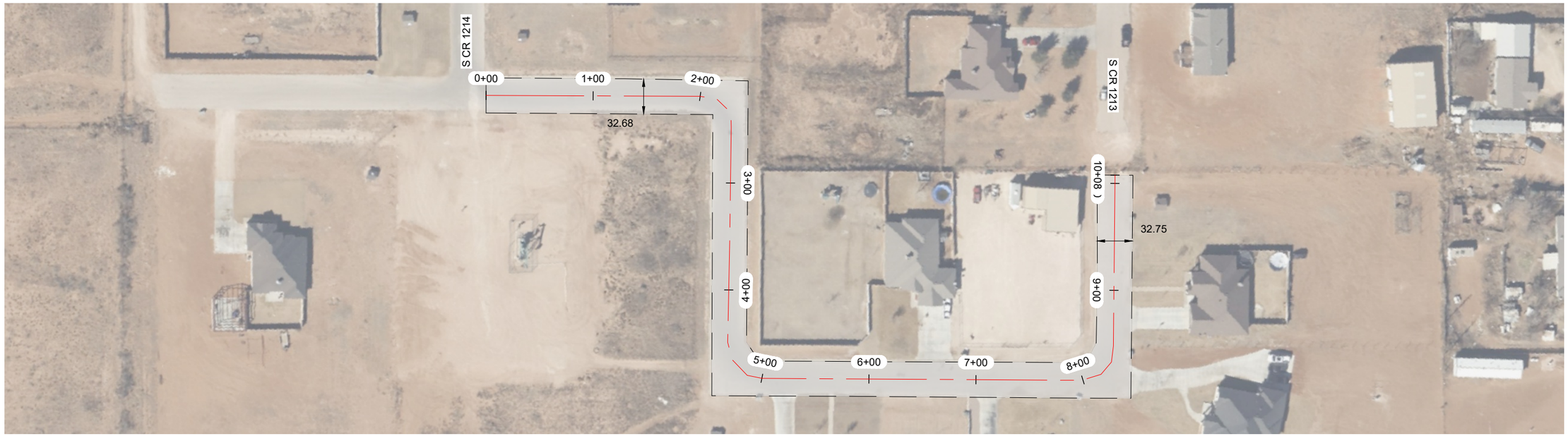

NOTES:

1.- CONTRACTOR TO AVOID DAMAGING EXISTING DRIVEWAYS MAILBOXES AND OTHER IMPROVEMENTS. LOCATIONS SHOWN ABOVE ARE APPROXIMATE AND CONTRACTOR SHOULD VERIFY LOCATIONS PRIOR TO BIDDING AND CONSTRUCTION.
2.- CONTRACTOR SHALL REPAIR ANY DAMAGE DONE TO EXISTING DRIVEWAYS OR OTHER IMPROVEMENTS AT NO COST TO OWNER.
3.- VIDEO OF EXISTING SITE CONDITION IS RECOMENDED PRIOR TO CONSTRUCTION START.
4.- SEE SHEET C0-0.3 FOR DETAILS.
5.- CONTRACTOR TO PLACE TEMPORARY TABS ALONG EXISTING CENTERLINE AND EDGELINE STRIPING FOR RESTORATION OF ORIGINAL STRIPING.
6.- CONTRACTOR TO PROVIDE DAILY QUANTITIES OF ASPHALT AND AGGREGETE TO VERIFY APPLICATION RATE.

STATE OF TEXAS
JAMES CHAD TOMPKINS
93839
LICENSED
PROFESSIONAL ENGINEER

THE SEAL APPEARING ON THIS DOCUMENT WAS AUTHORIZED BY JAMES C. TOMPKINS, P.E. 93839 ON NOVEMBER 11, 2024

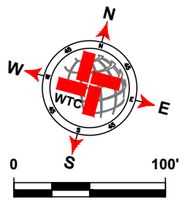

SCALE: 1" = 100'

LEGEND

- EXISTING CENTER LINE
- EXISTING END OF PAVEMENT
- EXISTING CONCRETE
- SEAL COAT AREA
- POTHOLE REPAIR (AS NOTED)

W CR 143- 1 QUANTITIES

ITEM #	ITEM	QTY.	UNIT
1	SINGLE COURSE SEAL COAT (APPROX.)	3 812	SY
2	STRIPING	1 008	LF
3	SOLID WHITE EDGE LINES	2 016	LF

WORK BY OTHERS

ITEM #	ITEM	QTY.	UNIT
1	POTHOLE REPAIR (BY OTHERS)		SY

WTC
ENGINEERS I SURVEYORS
WEST TEXAS CONSULTANTS, INC.
ENGINEERS PLANNERS SURVEYORS
405 S.W. 1st. Street | Andrews, TX 79714 |(432) 523-2181
TEXAS REGISTERED ENGINEERING FIRM F-2746
TEXAS REGISTERED SURVEYOR FIRM #100792-00

REVISION DESCRIPTION	REVISION	DATE

LOCATIONS OF UNDERGROUND UTILITIES ARE APPROXIMATE AND MAY NOT INCLUDE ALL UNDERGROUND UTILITIES PRESENT. CONTRACTOR SHALL VERIFY THE LOCATIONS OF ALL UTILITY CROSSINGS BEFORE EXCAVATION OF ROADWAY.

CONTRACTOR SHALL NOTIFY PROPERTY OWNERS AND RESIDENTS A MINIMUM OF 48 HOURS IN ADVANCE OF CONSTRUCTION ACTIVITIES ON OR IN THE VICINITY OF THEIR PROPERTY.

Before You Dig Anywhere In Texas
STOP! CALL 1-800-245-4545

TOLL-FREE OSHA RULE 1926.651
REQUIRES PREVIOUS NOTIFICATION
TEXAS ONE CALL SYSTEM

MIDLAND COUNTY, TEXAS

2025 MIDLAND PAVEMENT MAINTENANCE PROJECT
W CR 143- 1

DESIGN	DRAWN	DATE	PROJECT NO.	SCALE	SHEET #
J.C.T.	I.R.	11/11/24	56486	1" = 100'	C3-5.0

PLAT: X:\PROJECTS\ENGINEERING & SURVEYING\TEXAS\MIDLAND\56486-MIDLAND CO. MIDLAND COUNTY PAVING 2025\DRAWINGS\GRADE C\PCT3\56486 2025 MPMP PCT3 GRADE C LAYOUT TAB: C3-5.0 W CR 143- 1-11/11/2024 4:56 PM EDGAR.RIOS

S CR 1197

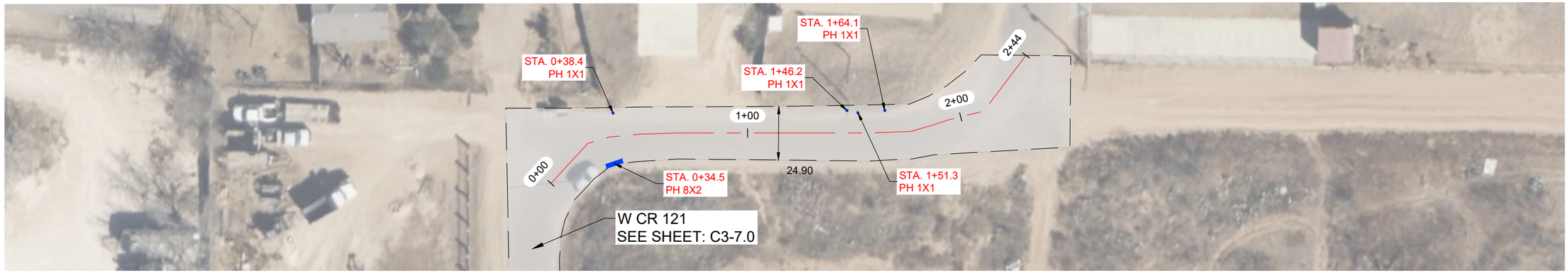

NOTES:

1.- CONTRACTOR TO AVOID DAMAGING EXISTING DRIVEWAYS MAILBOXES AND OTHER IMPROVEMENTS. LOCATIONS SHOWN ABOVE ARE APPROXIMATE AND CONTRACTOR SHOULD VERIFY LOCATIONS PRIOR TO BIDDING AND CONSTRUCTION.
2.- CONTRACTOR SHALL REPAIR ANY DAMAGE DONE TO EXISTING DRIVEWAYS OR OTHER IMPROVEMENTS AT NO COST TO OWNER.
3.- VIDEO OF EXISTING SITE CONDITION IS RECOMENDED PRIOR TO CONSTRUCTION START.
4.- SEE SHEET C0-0.3 FOR DETAILS.
5.- CONTRACTOR TO PLACE TEMPORARY TABS ALONG EXISTING CENTERLINE AND EDGELINE STRIPING FOR RESTORATION OF ORIGINAL STRIPING.
6.- CONTRACTOR TO PROVIDE DAILY QUANTITIES OF ASPHALT AND AGGREGETE TO VERIFY APPLICATION RATE.

STATE OF TEXAS
JAMES CHAD TOMPKINS
93839
LICENSED
PROFESSIONAL ENGINEER

THE SEAL APPEARING ON THIS DOCUMENT WAS AUTHORIZED BY JAMES C. TOMPKINS, P.E. 93839 ON NOVEMBER 11, 2024

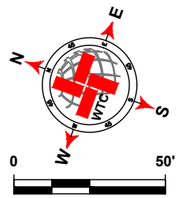

SCALE: 1" = 50'

LEGEND

- EXISTING CENTER LINE
- EXISTING END OF PAVEMENT
- EXISTING CONCRETE
- SEAL COAT AREA
- POTHOLE REPAIR (AS NOTED)

S CR 1197 QUANTITIES

ITEM #	ITEM	QTY.	UNIT
1	SINGLE COURSE SEAL COAT (APPROX.)	895	SY
2	STRIPING	244	LF
3	SOLID WHITE EDGE LINES		LF

WORK BY OTHERS

ITEM #	ITEM	QTY.	UNIT
1	POTHOLE REPAIR (BY OTHERS)	2.2	SY

WTC ENGINEERS I SURVEYORS
WEST TEXAS CONSULTANTS, INC.
ENGINEERS PLANNERS SURVEYORS
405 S.W. 1st. Street | Andrews, TX 79714 |(432) 523-2181
TEXAS REGISTERED ENGINEERING FIRM F-2746
TEXAS REGISTERED SURVEYOR FIRM #100792-00

REVISION DESCRIPTION	REVISION	DATE

LOCATIONS OF UNDERGROUND UTILITIES ARE APPROXIMATE AND MAY NOT INCLUDE ALL UNDERGROUND UTILITIES PRESENT. CONTRACTOR SHALL VERIFY THE LOCATIONS OF ALL UTILITY CROSSINGS BEFORE EXCAVATION OF ROADWAY

CONTRACTOR SHALL NOTIFY PROPERTY OWNERS AND RESIDENTS A MINIMUM OF 48 HOURS IN ADVANCE OF CONSTRUCTION ACTIVITIES ON OR IN THE VICINITY OF THEIR PROPERTY.

Before You Dig Anywhere In Texas
STOP! CALL 1-800-245-4545

TOLL-FREE OSHA RULE 1926.651
REQUIRES PREVIOUS NOTIFICATION
TEXAS ONE CALL SYSTEM

MIDLAND COUNTY, TEXAS

2025 MIDLAND PAVEMENT MAINTENANCE PROJECT
S CR 1197

DESIGN	DRAWN	DATE	PROJECT NO.	SCALE	SHEET #
J.C.T.	I.R.	11/11/24	56486	1" = 50'	C3-6.0

DATA: X:\PROJECTS\ENGINEERING & SURVEYING\TEXAS\MIDLAND\MIDLAND CO. MIDLAND COUNTY PAVING 2025\DRAWING\SIGNAGE CPCT\56486 2025 MPMP PCT3 GRADE C LAYOUT TAB C3-6.0 S CR 1197 11/11/2024 4:08 PM EDGAR.ROSS

W CR 121



NOTES:

1.- CONTRACTOR TO AVOID DAMAGING EXISTING DRIVEWAYS MAILBOXES AND OTHER IMPROVEMENTS. LOCATIONS SHOWN ABOVE ARE APPROXIMATE AND CONTRACTOR SHOULD VERIFY LOCATIONS PRIOR TO BIDDING AND CONSTRUCTION.
2.- CONTRACTOR SHALL REPAIR ANY DAMAGE DONE TO EXISTING DRIVEWAYS OR OTHER IMPROVEMENTS AT NO COST TO OWNER.
3.- VIDEO OF EXISTING SITE CONDITION IS RECOMENDED PRIOR TO CONSTRUCTION START.
4.- SEE SHEET C0-0.3 FOR DETAILS.
5.- CONTRACTOR TO PLACE TEMPORARY TABS ALONG EXISTING CENTERLINE AND EDGELINE STRIPING FOR RESTORATION OF ORIGINAL STRIPING.
6.- CONTRACTOR TO PROVIDE DAILY QUANTITIES OF ASPHALT AND AGGREGETE TO VERIFY APPLICATION RATE.

STATE OF TEXAS
JAMES CHAD TOMPKINS
93839
LICENSED
PROFESSIONAL ENGINEER

THE SEAL APPEARING ON THIS DOCUMENT WAS AUTHORIZED BY JAMES C. TOMPKINS, P.E. 93839 ON NOVEMBER 11, 2024

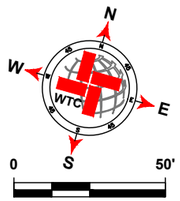

SCALE: 1" = 50'

LEGEND

- EXISTING CENTER LINE
- EXISTING END OF PAVEMENT
- EXISTING CONCRETE
- SEAL COAT AREA
- POTHOLE REPAIR (AS NOTED)

W CR 121 QUANTITIES

ITEM #	ITEM	QTY.	UNIT
1	SINGLE COURSE SEAL COAT (APPROX.)	1 683	SY
2	STRIPING	576	LF
3	SOLID WHITE EDGE LINES		LF

WORK BY OTHERS

ITEM #	ITEM	QTY.	UNIT
1	POTHOLE REPAIR (BY OTHERS)	0.7	SY

WTC
ENGINEERS | SURVEYORS
WEST TEXAS CONSULTANTS, INC.
ENGINEERS PLANNERS SURVEYORS
405 S.W. 1st. Street | Andrews, TX 79714 |(432) 523-2181
TEXAS REGISTERED ENGINEERING FIRM F-2746
TEXAS REGISTERED SURVEYOR FIRM #100792-00

REVISION DESCRIPTION	REVISION	DATE

LOCATIONS OF UNDERGROUND UTILITIES ARE APPROXIMATE AND MAY NOT INCLUDE ALL UNDERGROUND UTILITIES PRESENT. CONTRACTOR SHALL VERIFY THE LOCATIONS OF ALL UTILITY CROSSINGS BEFORE EXCAVATION OF ROADWAY.

CONTRACTOR SHALL NOTIFY PROPERTY OWNERS AND RESIDENTS A MINIMUM OF 48 HOURS IN ADVANCE OF CONSTRUCTION ACTIVITIES ON OR IN THE VICINITY OF THEIR PROPERTY.

Before You Dig Anywhere In Texas
STOP! CALL 1-800-245-4545

TOLL-FREE OSHA RULE 1926.651
REQUIRES PREVIOUS NOTIFICATION
TEXAS ONE CALL SYSTEM

MIDLAND COUNTY, TEXAS

2025 MIDLAND PAVEMENT MAINTENANCE PROJECT
W CR 121

DESIGN	DRAWN	DATE	PROJECT NO.	SCALE	SHEET #
J.C.T.	I.R.	11/11/24	56486	1" = 50'	C3-7.0

PLAT: X:\PROJECTS\ENGINEERING & SURVEYING\TEXAS\MIDLAND\56486-MIDLAND CO. MIDLAND COUNTY PAVING 2025\DRAWINGS\GRADE C\PCT3\56486 2025 MPMP PCT3 GRADE C LAYOUT TAB: C3-7.0 W CR 121-11/11/2024 4:56 PM EDGAR.RIOS

S CR 1198

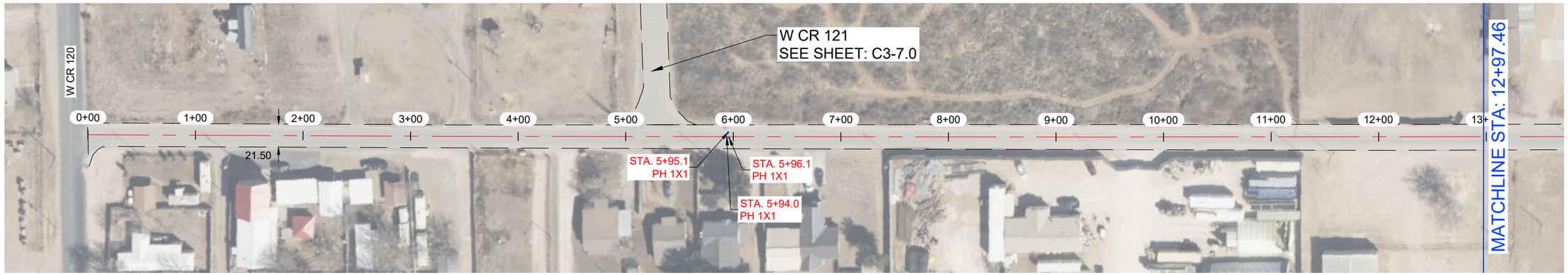

S CR 1198



NOTES:

1.- CONTRACTOR TO AVOID DAMAGING EXISTING DRIVEWAYS MAILBOXES AND OTHER IMPROVEMENTS. LOCATIONS SHOWN ABOVE ARE APPROXIMATE AND CONTRACTOR SHOULD VERIFY LOCATIONS PRIOR TO BIDDING AND CONSTRUCTION.
2.- CONTRACTOR SHALL REPAIR ANY DAMAGE DONE TO EXISTING DRIVEWAYS OR OTHER IMPROVEMENTS AT NO COST TO OWNER.
3.- VIDEO OF EXISTING SITE CONDITION IS RECOMENDED PRIOR TO CONSTRUCTION START.
4.- SEE SHEET C0-0.3 FOR DETAILS.
5.- CONTRACTOR TO PLACE TEMPORARY TABS ALONG EXISTING CENTERLINE AND EDGELINE STRIPING FOR RESTORATION OF ORIGINAL STRIPING.
6.- CONTRACTOR TO PROVIDE DAILY QUANTITIES OF ASPHALT AND AGGREGETE TO VERIFY APPLICATION RATE.

STATE OF TEXAS
JAMES CHAD TOMPKINS
93839
LICENSED
PROFESSIONAL ENGINEER

THE SEAL APPEARING ON THIS DOCUMENT WAS AUTHORIZED BY JAMES C. TOMPKINS, P.E. 93839 ON NOVEMBER 11, 2024

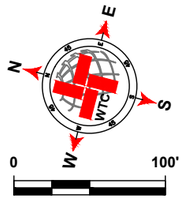

LEGEND

- EXISTING CENTER LINE
- EXISTING END OF PAVEMENT
- EXISTING CONCRETE
- SEAL COAT AREA
- POTHOLE REPAIR (AS NOTED)

S CR 1198 QUANTITIES

ITEM #	ITEM	QTY.	UNIT
1	SINGLE COURSE SEAL COAT (APPROX.)	6 549	SY
2	STRIPING	2 576	LF
3	SOLID WHITE EDGE LINES		LF

WORK BY OTHERS

ITEM #	ITEM	QTY.	UNIT
1	POTHOLE REPAIR (BY OTHERS)	1.1	SY

WTC ENGINEERS I SURVEYORS
WEST TEXAS CONSULTANTS, INC.
ENGINEERS PLANNERS SURVEYORS
405 S.W. 1st. Street | Andrews, TX 79714 |(432) 523-2181
TEXAS REGISTERED ENGINEERING FIRM F-2746
TEXAS REGISTERED SURVEYOR FIRM #100792-00

REVISION DESCRIPTION	REVISION	DATE

LOCATIONS OF UNDERGROUND UTILITIES ARE APPROXIMATE AND MAY NOT INCLUDE ALL UNDERGROUND UTILITIES PRESENT. CONTRACTOR SHALL VERIFY THE LOCATIONS OF ALL UTILITY CROSSINGS BEFORE EXCAVATION OF ROADWAY.

CONTRACTOR SHALL NOTIFY PROPERTY OWNERS AND RESIDENTS A MINIMUM OF 48 HOURS IN ADVANCE OF CONSTRUCTION ACTIVITIES ON OR IN THE VICINITY OF THEIR PROPERTY.

Before You Dig Anywhere In Texas
STOP! CALL 1-800-245-4545

TOLL-FREE OSHA RULE 1926.651
REQUIRES PREVIOUS NOTIFICATION
TEXAS ONE CALL SYSTEM

MIDLAND COUNTY, TEXAS

2025 MIDLAND PAVEMENT MAINTENANCE PROJECT
S CR 1198

DESIGN	DRAWN	DATE	PROJECT NO.	SCALE	SHEET #
J.C.T.	I.R.	11/11/24	56486	1" = 100'	C3-8.0

P:\A\T\PROJECTS\ENGINEERING & SURVEYING\TXDMRMD.ARCW\dwg MIDLAND CO. MIDLAND COUNTY PAVING 2025\DRAWING\GRADE C\PCT1\GRADE C LAYOUT TAB C3-8.0 S CR 1198 11/11/2024 4:36 PM EDGAR.ROS

S CR 1195



S CR 1195



NOTES:

1.- CONTRACTOR TO AVOID DAMAGING EXISTING DRIVEWAYS MAILBOXES AND OTHER IMPROVEMENTS. LOCATIONS SHOWN ABOVE ARE APPROXIMATE AND CONTRACTOR SHOULD VERIFY LOCATIONS PRIOR TO BIDDING AND CONSTRUCTION.
2.- CONTRACTOR SHALL REPAIR ANY DAMAGE DONE TO EXISTING DRIVEWAYS OR OTHER IMPROVEMENTS AT NO COST TO OWNER.
3.- VIDEO OF EXISTING SITE CONDITION IS RECOMENDED PRIOR TO CONSTRUCTION START.
4.- SEE SHEET C0-0.3 FOR DETAILS.
5.- CONTRACTOR TO PLACE TEMPORARY TABS ALONG EXISTING CENTERLINE AND EDGELINE STRIPING FOR RESTORATION OF ORIGINAL STRIPING.
6.- CONTRACTOR TO PROVIDE DAILY QUANTITIES OF ASPHALT AND AGGREGETE TO VERIFY APPLICATION RATE.

STATE OF TEXAS
JAMES CHAD TOMPKINS
93839
LICENSED
PROFESSIONAL ENGINEER

THE SEAL APPEARING ON THIS DOCUMENT WAS AUTHORIZED BY JAMES C. TOMPKINS, P.E. 93839 ON NOVEMBER 11, 2024

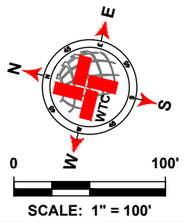

SCALE: 1" = 100'

LEGEND

- EXISTING CENTER LINE
- EXISTING END OF PAVEMENT
- EXISTING CONCRETE
- SEAL COAT AREA
- POTHOLE REPAIR (AS NOTED)

S CR 1195 QUANTITIES

ITEM #	ITEM	QTY.	UNIT
1	SINGLE COURSE SEAL COAT (APPROX.)	7 515	SY
2	STRIPING	2 656	LF
3	SOLID WHITE EDGE LINES		LF

WORK BY OTHERS

ITEM #	ITEM	QTY.	UNIT
1	POTHOLE REPAIR (BY OTHERS)	1.6	SY

WTC ENGINEERS I SURVEYORS
WEST TEXAS CONSULTANTS, INC.
ENGINEERS PLANNERS SURVEYORS
405 S.W. 1st. Street | Andrews, TX 79714 |(432) 523-2181
TEXAS REGISTERED ENGINEERING FIRM F-2746
TEXAS REGISTERED SURVEYOR FIRM #100792-00

REVISION DESCRIPTION	REVISION	DATE

LOCATIONS OF UNDERGROUND UTILITIES ARE APPROXIMATE AND MAY NOT INCLUDE ALL UNDERGROUND UTILITIES PRESENT. CONTRACTOR SHALL VERIFY THE LOCATIONS OF ALL UTILITY CROSSINGS BEFORE EXCAVATION OF ROADWAY

CONTRACTOR SHALL NOTIFY PROPERTY OWNERS AND RESIDENTS A MINIMUM OF 48 HOURS IN ADVANCE OF CONSTRUCTION ACTIVITIES ON OR IN THE VICINITY OF THEIR PROPERTY.

Before You Dig Anywhere In Texas
STOP! CALL 1-800-245-4545

TOLL-FREE OSHA RULE 1926.651
REQUIRES PREVIOUS NOTIFICATION
TEXAS ONE CALL SYSTEM

MIDLAND COUNTY, TEXAS

2025 MIDLAND PAVEMENT MAINTENANCE PROJECT
S CR 1195

DESIGN	DRAWN	DATE	PROJECT NO.	SCALE	SHEET #
J.C.T.	I.R.	11/11/24	56486	1" = 100'	C3-9.0

PLOT X:\PROJECTS\ENGINEERING & SURVEYING\TEXAS\MIDLAND\56486-MIDLAND CO. MIDLAND COUNTY PAVING 2025\DRAWING\SIGNAGE\C3CT1056482025.MPMP PCT3 GRADE CLAYOUT.TAB - C3-9.0 S CR 1195 11/11/2024 4:56 PM EDGAR.RIOS

S CR 1192- 2

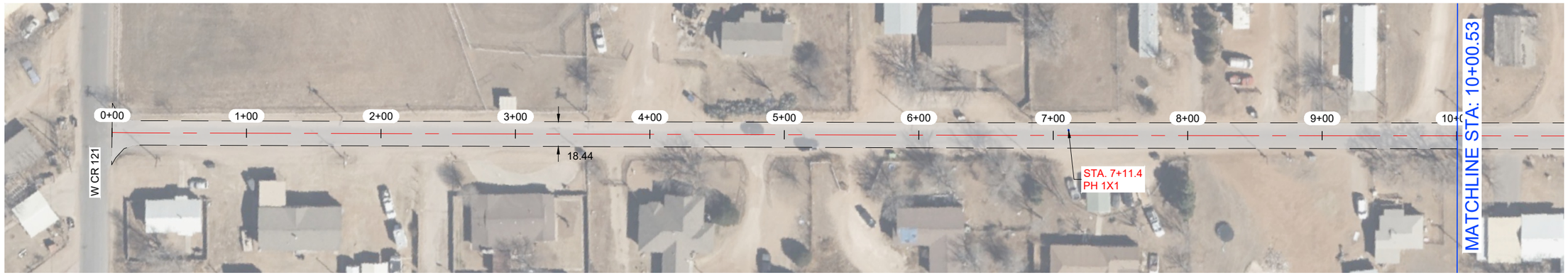

S CR 1192- 2



NOTES:

1.- CONTRACTOR TO AVOID DAMAGING EXISTING DRIVEWAYS MAILBOXES AND OTHER IMPROVEMENTS. LOCATIONS SHOWN ABOVE ARE APPROXIMATE AND CONTRACTOR SHOULD VERIFY LOCATIONS PRIOR TO BIDDING AND CONSTRUCTION.
2.- CONTRACTOR SHALL REPAIR ANY DAMAGE DONE TO EXISTING DRIVEWAYS OR OTHER IMPROVEMENTS AT NO COST TO OWNER.
3.- VIDEO OF EXISTING SITE CONDITION IS RECOMENDED PRIOR TO CONSTRUCTION START.
4.- SEE SHEET C0-0.3 FOR DETAILS.
5.- CONTRACTOR TO PLACE TEMPORARY TABS ALONG EXISTING CENTERLINE AND EDGELINE STRIPING FOR RESTORATION OF ORIGINAL STRIPING.
6.- CONTRACTOR TO PROVIDE DAILY QUANTITIES OF ASPHALT AND AGGREGETE TO VERIFY APPLICATION RATE.

STATE OF TEXAS
JAMES CHAD TOMPKINS
93839
LICENSED
PROFESSIONAL ENGINEER

THE SEAL APPEARING ON THIS DOCUMENT WAS AUTHORIZED BY JAMES C. TOMPKINS, P.E. 93839 ON NOVEMBER 11, 2024

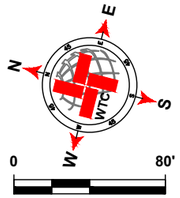

SCALE: 1" = 80'

LEGEND

- EXISTING CENTER LINE
- EXISTING END OF PAVEMENT
- EXISTING CONCRETE
- SEAL COAT AREA
- POTHOLE REPAIR (AS NOTED)

S CR 1192- 2 QUANTITIES

ITEM #	ITEM	QTY.	UNIT
1	SINGLE COURSE SEAL COAT (APPROX.)	4 344	SY
2	STRIPING	1 956	LF
3	SOLID WHITE EDGE LINES		LF

WORK BY OTHERS

ITEM #	ITEM	QTY.	UNIT
1	POTHOLE REPAIR (BY OTHERS)	0.1	SY

WTC ENGINEERS I SURVEYORS
WEST TEXAS CONSULTANTS, INC.
ENGINEERS PLANNERS SURVEYORS
405 S.W. 1st. Street | Andrews, TX 79714 |(432) 523-2181
TEXAS REGISTERED ENGINEERING FIRM F-2746
TEXAS REGISTERED SURVEYOR FIRM #100792-00

REVISION DESCRIPTION	REVISION	DATE

LOCATIONS OF UNDERGROUND UTILITIES ARE APPROXIMATE AND MAY NOT INCLUDE ALL UNDERGROUND UTILITIES PRESENT. CONTRACTOR SHALL VERIFY THE LOCATIONS OF ALL UTILITY CROSSINGS BEFORE EXCAVATION OF ROADWAY.

CONTRACTOR SHALL NOTIFY PROPERTY OWNERS AND RESIDENTS A MINIMUM OF 48 HOURS IN ADVANCE OF CONSTRUCTION ACTIVITIES ON OR IN THE VICINITY OF THEIR PROPERTY.

Before You Dig Anywhere In Texas
STOP! CALL 1-800-245-4545

TOLL-FREE OSHA RULE 1926.651
REQUIRES PREVIOUS NOTIFICATION
TEXAS ONE CALL SYSTEM

MIDLAND COUNTY, TEXAS

2025 MIDLAND PAVEMENT MAINTENANCE PROJECT
S CR 1192- 2

DESIGN	DRAWN	DATE	PROJECT NO.	SCALE	SHEET #
J.C.T.	I.R.	11/11/24	56486	1" = 80'	C3-10.0

P:\A.T.\PROJECTS\ENGINEERING & SURVEYING\TEXAS\MIDLAND\MIDLAND CO. MIDLAND COUNTY PAVING 2025\DRAWINGS\SHEETS\CPCT\SHEET\SHEETS\C3-10\0 S CR 1192- 2 11/11/2024 4:36 PM EDGAR.ROS

W CR 113- 1



W CR 113- 1

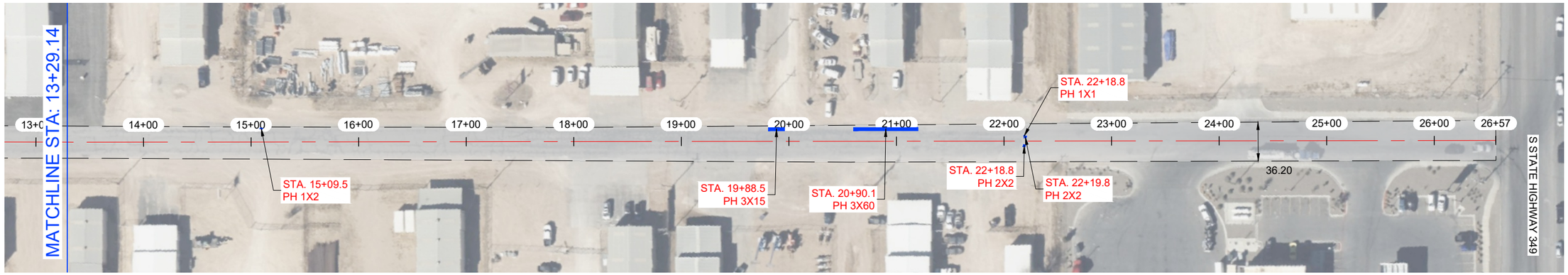

NOTES:

1.- CONTRACTOR TO AVOID DAMAGING EXISTING DRIVEWAYS MAILBOXES AND OTHER IMPROVEMENTS. LOCATIONS SHOWN ABOVE ARE APPROXIMATE AND CONTRACTOR SHOULD VERIFY LOCATIONS PRIOR TO BIDDING AND CONSTRUCTION.
2.- CONTRACTOR SHALL REPAIR ANY DAMAGE DONE TO EXISTING DRIVEWAYS OR OTHER IMPROVEMENTS AT NO COST TO OWNER.
3.- VIDEO OF EXISTING SITE CONDITION IS RECOMENDED PRIOR TO CONSTRUCTION START.
4.- SEE SHEET C0-0.3 FOR DETAILS.
5.- CONTRACTOR TO PLACE TEMPORARY TABS ALONG EXISTING CENTERLINE AND EDGELINE STRIPING FOR RESTORATION OF ORIGINAL STRIPING.
6.- CONTRACTOR TO PROVIDE DAILY QUANTITIES OF ASPHALT AND AGGREGETE TO VERIFY APPLICATION RATE.

STATE OF TEXAS
JAMES CHAD TOMPKINS
93839
LICENSED
PROFESSIONAL ENGINEER

THE SEAL APPEARING ON THIS DOCUMENT WAS AUTHORIZED BY JAMES C. TOMPKINS, P.E. 93839 ON NOVEMBER 11, 2024

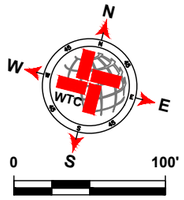

SCALE: 1" = 100'

LEGEND

- EXISTING CENTER LINE
- EXISTING END OF PAVEMENT
- EXISTING CONCRETE
- SEAL COAT AREA
- POTHOLE REPAIR (AS NOTED)

W CR 113- 1 QUANTITIES

ITEM #	ITEM	QTY.	UNIT
1	SINGLE COURSE SEAL COAT (APPROX.)	9 738	SY
2	STRIPING	2 607	LF
3	SOLID WHITE EDGE LINES	5 214	LF

WORK BY OTHERS

ITEM #	ITEM	QTY.	UNIT
1	POTHOLE REPAIR (BY OTHERS)	26.7	SY

WTC
ENGINEERS | SURVEYORS
WEST TEXAS CONSULTANTS, INC.
ENGINEERS PLANNERS SURVEYORS
405 S.W. 1st. Street | Andrews, TX 79714 |(432) 523-2181
TEXAS REGISTERED ENGINEERING FIRM F-2746
TEXAS REGISTERED SURVEYOR FIRM #100792-00

REVISION DESCRIPTION	REVISION	DATE

LOCATIONS OF UNDERGROUND UTILITIES ARE APPROXIMATE AND MAY NOT INCLUDE ALL UNDERGROUND UTILITIES PRESENT. CONTRACTOR SHALL VERIFY THE LOCATIONS OF ALL UTILITY CROSSINGS BEFORE EXCAVATION OF ROADWAY.

CONTRACTOR SHALL NOTIFY PROPERTY OWNERS AND RESIDENTS A MINIMUM OF 48 HOURS IN ADVANCE OF CONSTRUCTION ACTIVITIES ON OR IN THE VICINITY OF THEIR PROPERTY.

Before You Dig Anywhere In Texas
STOP! CALL 1-800-245-4545

TOLL-FREE OSHA RULE 1926.651
REQUIRES PREVIOUS NOTIFICATION
TEXAS ONE CALL SYSTEM

MIDLAND COUNTY, TEXAS

2025 MIDLAND PAVEMENT MAINTENANCE PROJECT
W CR 113- 1

DESIGN	DRAWN	DATE	PROJECT NO.	SCALE	SHEET #
J.C.T.	I.R.	11/11/24	56486	1" = 100'	C3-11.0

W CR 114- 4

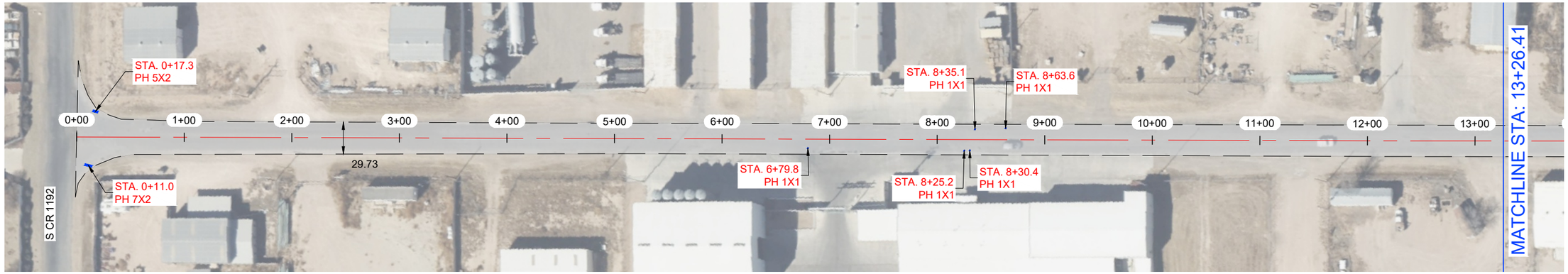

W CR 114- 4

NOTES:

1.- CONTRACTOR TO AVOID DAMAGING EXISTING DRIVEWAYS MAILBOXES AND OTHER IMPROVEMENTS. LOCATIONS SHOWN ABOVE ARE APPROXIMATE AND CONTRACTOR SHOULD VERIFY LOCATIONS PRIOR TO BIDDING AND CONSTRUCTION.
2.- CONTRACTOR SHALL REPAIR ANY DAMAGE DONE TO EXISTING DRIVEWAYS OR OTHER IMPROVEMENTS AT NO COST TO OWNER.
3.- VIDEO OF EXISTING SITE CONDITION IS RECOMENDED PRIOR TO CONSTRUCTION START.
4.- SEE SHEET C0-0.3 FOR DETAILS.
5.- CONTRACTOR TO PLACE TEMPORARY TABS ALONG EXISTING CENTERLINE AND EDGELINE STRIPING FOR RESTORATION OF ORIGINAL STRIPING.
6.- CONTRACTOR TO PROVIDE DAILY QUANTITIES OF ASPHALT AND AGGREGETE TO VERIFY APPLICATION RATE.

STATE OF TEXAS
JAMES CHAD TOMPKINS
93839
LICENSED
PROFESSIONAL ENGINEER

THE SEAL APPEARING ON THIS DOCUMENT WAS AUTHORIZED BY JAMES C. TOMPKINS, P.E. 93839 ON NOVEMBER 11, 2024

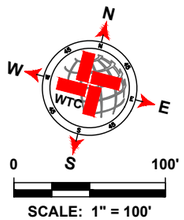

LEGEND

- EXISTING CENTER LINE
- EXISTING END OF PAVEMENT
- EXISTING CONCRETE
- SEAL COAT AREA
- POTHOLE REPAIR (AS NOTED)

W CR 114- 4 QUANTITIES

ITEM #	ITEM	QTY.	UNIT
1	SINGLE COURSE SEAL COAT (APPROX.)	8 983	SY
2	STRIPING	2 617	LF
3	SOLID WHITE EDGE LINES	5 234	LF

WORK BY OTHERS

ITEM #	ITEM	QTY.	UNIT
1	POTHOLE REPAIR (BY OTHERS)	3.3	SY

WTC ENGINEERS I SURVEYORS
WEST TEXAS CONSULTANTS, INC.
ENGINEERS PLANNERS SURVEYORS
405 S.W. 1st. Street | Andrews, TX 79714 |(432) 523-2181
TEXAS REGISTERED ENGINEERING FIRM F-2746
TEXAS REGISTERED SURVEYOR FIRM #100792-00

REVISION DESCRIPTION	REVISION	DATE

LOCATIONS OF UNDERGROUND UTILITIES ARE APPROXIMATE AND MAY NOT INCLUDE ALL UNDERGROUND UTILITIES PRESENT. CONTRACTOR SHALL VERIFY THE LOCATIONS OF ALL UTILITY CROSSINGS BEFORE EXCAVATION OF ROADWAY.

CONTRACTOR SHALL NOTIFY PROPERTY OWNERS AND RESIDENTS A MINIMUM OF 48 HOURS IN ADVANCE OF CONSTRUCTION ACTIVITIES ON OR IN THE VICINITY OF THEIR PROPERTY.

Before You Dig Anywhere In Texas
STOP! CALL 1-800-245-4545

TOLL-FREE OSHA RULE 1926.651
REQUIRES PREVIOUS NOTIFICATION
TEXAS ONE CALL SYSTEM

MIDLAND COUNTY, TEXAS

2025 MIDLAND PAVEMENT MAINTENANCE PROJECT
W CR 114- 4

DESIGN	DRAWN	DATE	PROJECT NO.	SCALE	SHEET #
J.C.T.	I.R.	11/11/24	56486	1" = 100'	C3-12.0

PLOT: X:\PROJECTS\ENGINEERING & SURVEY\METEX\MIDLAND\MIDLAND 2025\DRAWINGS\PAVE 2025 MIDLAND COUNTY PAVING 2025\DWG\SHEETS\C3-12.0 W CR 114- 4.DWG | LAYOUT TAB: C3-12.0 W CR 114- 4 | 11/11/2024 4:49 PM | EDGAR.ROS

W CR 117

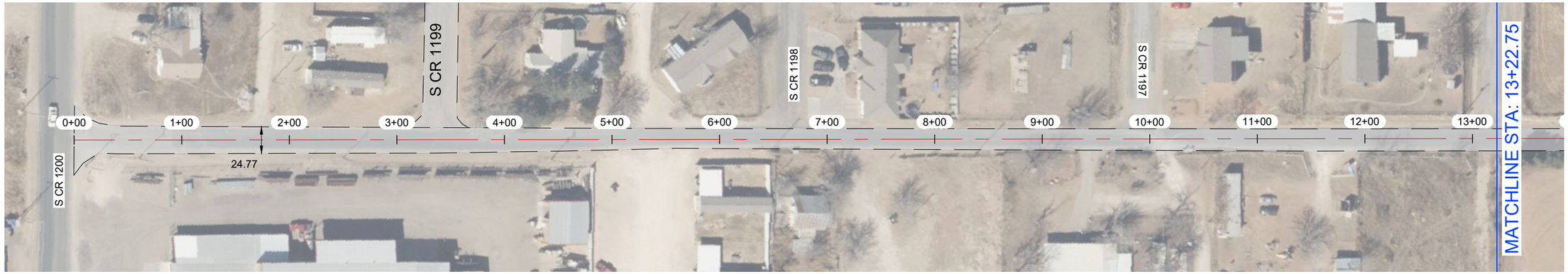

W CR 117

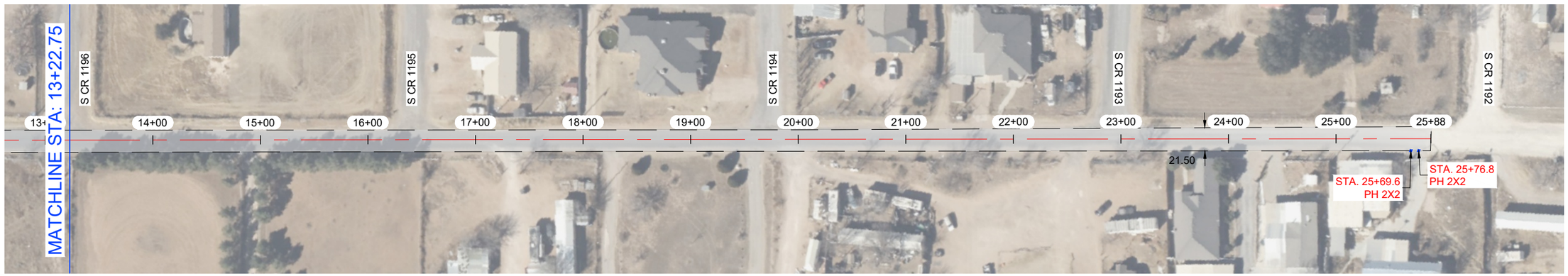

NOTES:

1.- CONTRACTOR TO AVOID DAMAGING EXISTING DRIVEWAYS MAILBOXES AND OTHER IMPROVEMENTS. LOCATIONS SHOWN ABOVE ARE APPROXIMATE AND CONTRACTOR SHOULD VERIFY LOCATIONS PRIOR TO BIDDING AND CONSTRUCTION.
2.- CONTRACTOR SHALL REPAIR ANY DAMAGE DONE TO EXISTING DRIVEWAYS OR OTHER IMPROVEMENTS AT NO COST TO OWNER.
3.- VIDEO OF EXISTING SITE CONDITION IS RECOMENDED PRIOR TO CONSTRUCTION START.
4.- SEE SHEET C0-0.3 FOR DETAILS.
5.- CONTRACTOR TO PLACE TEMPORARY TABS ALONG EXISTING CENTERLINE AND EDGELINE STRIPING FOR RESTORATION OF ORIGINAL STRIPING.
6.- CONTRACTOR TO PROVIDE DAILY QUANTITIES OF ASPHALT AND AGGREGETE TO VERIFY APPLICATION RATE.

STATE OF TEXAS
JAMES CHAD TOMPKINS
93839
LICENSED
PROFESSIONAL ENGINEER

THE SEAL APPEARING ON THIS DOCUMENT WAS AUTHORIZED BY JAMES C. TOMPKINS, P.E. 93839 ON NOVEMBER 11, 2024

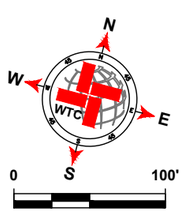

SCALE: 1" = 100'

LEGEND

- EXISTING CENTER LINE
- EXISTING END OF PAVEMENT
- EXISTING CONCRETE
- SEAL COAT AREA
- POTHOLE REPAIR (AS NOTED)

W CR 117 QUANTITIES

ITEM #	ITEM	QTY.	UNIT
1	SINGLE COURSE SEAL COAT (APPROX.)	6 073	SY
2	STRIPING	2 563	LF
3	SOLID WHITE EDGE LINES		LF

WORK BY OTHERS

ITEM #	ITEM	QTY.	UNIT
1	POTHOLE REPAIR (BY OTHERS)	0.9	SY

WTC
ENGINEERS | SURVEYORS
WEST TEXAS CONSULTANTS, INC.
ENGINEERS PLANNERS SURVEYORS
405 S.W. 1st. Street | Andrews, TX 79714 |(432) 523-2181
TEXAS REGISTERED ENGINEERING FIRM F-2746
TEXAS REGISTERED SURVEYOR FIRM #100792-00

REVISION DESCRIPTION	REVISION	DATE

LOCATIONS OF UNDERGROUND UTILITIES ARE APPROXIMATE AND MAY NOT INCLUDE ALL UNDERGROUND UTILITIES PRESENT. CONTRACTOR SHALL VERIFY THE LOCATIONS OF ALL UTILITY CROSSINGS BEFORE EXCAVATION OF ROADWAY.

CONTRACTOR SHALL NOTIFY PROPERTY OWNERS AND RESIDENTS A MINIMUM OF 48 HOURS IN ADVANCE OF CONSTRUCTION ACTIVITIES ON OR IN THE VICINITY OF THEIR PROPERTY.

Before You Dig Anywhere In Texas
STOP! CALL 1-800-245-4545

TOLL-FREE OSHA RULE 1926.651
REQUIRES PREVIOUS NOTIFICATION
TEXAS ONE CALL SYSTEM

MIDLAND COUNTY, TEXAS

2025 MIDLAND PAVEMENT MAINTENANCE PROJECT
W CR 117

DESIGN	DRAWN	DATE	PROJECT NO.	SCALE	SHEET #
J.C.T.	I.R.	11/11/24	56486	1" = 100'	C3-13.0

PLAT: X:\PROJECTS\ENGINEERING & SURVEYING\TEXAS\MIDLAND\56486- MIDLAND CO. MIDLAND COUNTY PAVING 2025\DRAWINGS\GRADE C\PCT3\56486 2025 MPMP PCT3 GRADE C LAYOUT TAB: C3-13.0 W CR 117-11/11/2024 4:56 PM EDGAR.RIOS

W CR 114- 3

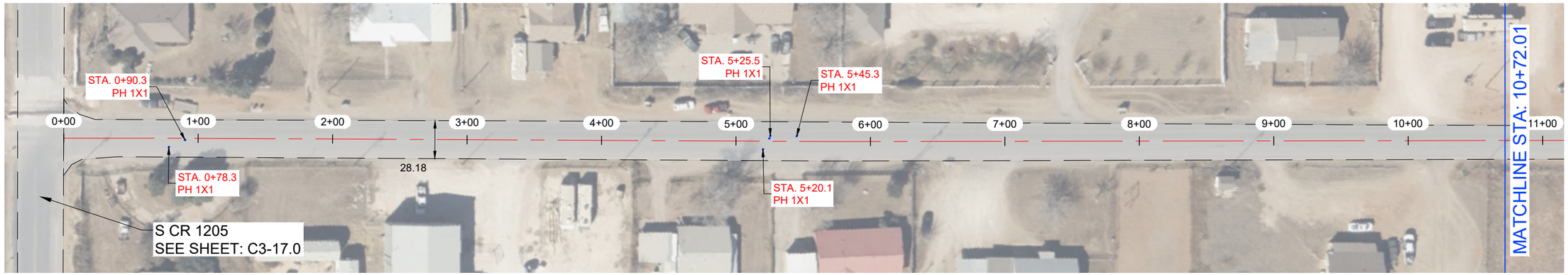

W CR 114- 3

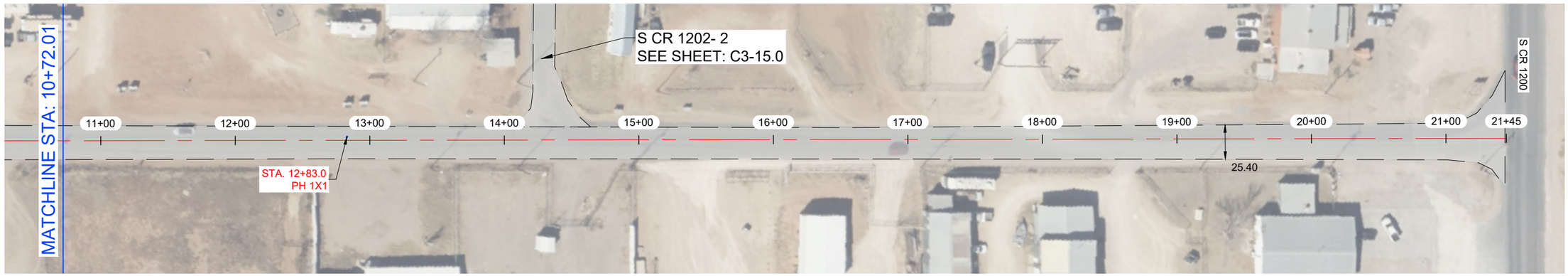

NOTES:

1.- CONTRACTOR TO AVOID DAMAGING EXISTING DRIVEWAYS MAILBOXES AND OTHER IMPROVEMENTS. LOCATIONS SHOWN ABOVE ARE APPROXIMATE AND CONTRACTOR SHOULD VERIFY LOCATIONS PRIOR TO BIDDING AND CONSTRUCTION.
2.- CONTRACTOR SHALL REPAIR ANY DAMAGE DONE TO EXISTING DRIVEWAYS OR OTHER IMPROVEMENTS AT NO COST TO OWNER.
3.- VIDEO OF EXISTING SITE CONDITION IS RECOMENDED PRIOR TO CONSTRUCTION START.
4.- SEE SHEET C0-0.3 FOR DETAILS.
5.- CONTRACTOR TO PLACE TEMPORARY TABS ALONG EXISTING CENTERLINE AND EDGELINE STRIPING FOR RESTORATION OF ORIGINAL STRIPING.
6.- CONTRACTOR TO PROVIDE DAILY QUANTITIES OF ASPHALT AND AGGREGETE TO VERIFY APPLICATION RATE.

STATE OF TEXAS
JAMES CHAD TOMPKINS
93839
LICENSED
PROFESSIONAL ENGINEER

THE SEAL APPEARING ON THIS DOCUMENT WAS AUTHORIZED BY JAMES C. TOMPKINS, P.E. 93839 ON NOVEMBER 11, 2024

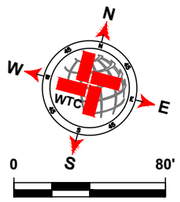

SCALE: 1" = 80'

LEGEND

- EXISTING CENTER LINE
- EXISTING END OF PAVEMENT
- EXISTING CONCRETE
- SEAL COAT AREA
- POTHOLE REPAIR (AS NOTED)

W CR 114- 3 QUANTITIES

ITEM #	ITEM	QTY.	UNIT
1	SINGLE COURSE SEAL COAT (APPROX.)	6 327	SY
2	STRIPING	2 095	LF
3	SOLID WHITE EDGE LINES		LF

WORK BY OTHERS

ITEM #	ITEM	QTY.	UNIT
1	POTHOLE REPAIR (BY OTHERS)	0.8	SY

WTC
ENGINEERS I SURVEYORS
WEST TEXAS CONSULTANTS, INC.
ENGINEERS PLANNERS SURVEYORS
405 S.W. 1st. Street | Andrews, TX 79714 |(432) 523-2181
TEXAS REGISTERED ENGINEERING FIRM F-2746
TEXAS REGISTERED SURVEYOR FIRM #100792-00

REVISION DESCRIPTION	REVISION	DATE

LOCATIONS OF UNDERGROUND UTILITIES ARE APPROXIMATE AND MAY NOT INCLUDE ALL UNDERGROUND UTILITIES PRESENT. CONTRACTOR SHALL VERIFY THE LOCATIONS OF ALL UTILITY CROSSINGS BEFORE EXCAVATION OF ROADWAY.

CONTRACTOR SHALL NOTIFY PROPERTY OWNERS AND RESIDENTS A MINIMUM OF 48 HOURS IN ADVANCE OF CONSTRUCTION ACTIVITIES ON OR IN THE VICINITY OF THEIR PROPERTY.

Before You Dig Anywhere In Texas
STOP! CALL 1-800-245-4545

TOLL-FREE OSHA RULE 1926.651
REQUIRES PREVIOUS NOTIFICATION
TEXAS ONE CALL SYSTEM

MIDLAND COUNTY, TEXAS

2025 MIDLAND PAVEMENT MAINTENANCE PROJECT
W CR 114- 3

DESIGN	DRAWN	DATE	PROJECT NO.	SCALE	SHEET #
J.C.T.	I.R.	11/11/24	56486	1" = 80'	C3-14.0

S CR 1202- 2

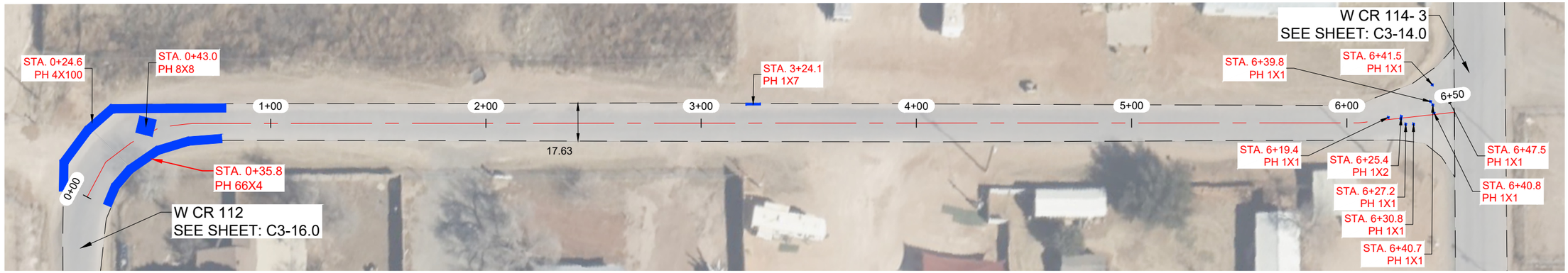

NOTES:

1.- CONTRACTOR TO AVOID DAMAGING EXISTING DRIVEWAYS MAILBOXES AND OTHER IMPROVEMENTS. LOCATIONS SHOWN ABOVE ARE APPROXIMATE AND CONTRACTOR SHOULD VERIFY LOCATIONS PRIOR TO BIDDING AND CONSTRUCTION.
2.- CONTRACTOR SHALL REPAIR ANY DAMAGE DONE TO EXISTING DRIVEWAYS OR OTHER IMPROVEMENTS AT NO COST TO OWNER.
3.- VIDEO OF EXISTING SITE CONDITION IS RECOMENDED PRIOR TO CONSTRUCTION START.
4.- SEE SHEET C0-0.3 FOR DETAILS.
5.- CONTRACTOR TO PLACE TEMPORARY TABS ALONG EXISTING CENTERLINE AND EDGELINE STRIPING FOR RESTORATION OF ORIGINAL STRIPING.
6.- CONTRACTOR TO PROVIDE DAILY QUANTITIES OF ASPHALT AND AGGREGETE TO VERIFY APPLICATION RATE.

STATE OF TEXAS
JAMES CHAD TOMPKINS
93839
LICENSED
PROFESSIONAL ENGINEER

THE SEAL APPEARING ON THIS DOCUMENT WAS AUTHORIZED BY JAMES C. TOMPKINS, P.E. 93839 ON NOVEMBER 11, 2024

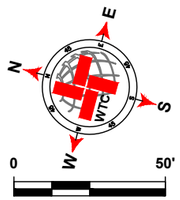

SCALE: 1" = 50'

LEGEND

- EXISTING CENTER LINE
- EXISTING END OF PAVEMENT
- EXISTING CONCRETE
- SEAL COAT AREA
- POTHOLE REPAIR (AS NOTED)

S CR 1202- 2 QUANTITIES

ITEM #	ITEM	QTY.	UNIT
1	SINGLE COURSE SEAL COAT (APPROX.)	1 299	SY
2	STRIPING		LF
3	SOLID WHITE EDGE LINES		LF

WORK BY OTHERS

ITEM #	ITEM	QTY.	UNIT
1	POTHOLE REPAIR (BY OTHERS)	82.8	SY

WTC
ENGINEERS I SURVEYORS
WEST TEXAS CONSULTANTS, INC.
ENGINEERS PLANNERS SURVEYORS
405 S.W. 1st. Street | Andrews, TX 79714 |(432) 523-2181
TEXAS REGISTERED ENGINEERING FIRM F-2746
TEXAS REGISTERED SURVEYOR FIRM #100792-00

REVISION DESCRIPTION	REVISION	DATE

LOCATIONS OF UNDERGROUND UTILITIES ARE APPROXIMATE AND MAY NOT INCLUDE ALL UNDERGROUND UTILITIES PRESENT. CONTRACTOR SHALL VERIFY THE LOCATIONS OF ALL UTILITY CROSSINGS BEFORE EXCAVATION OF ROADWAY.

CONTRACTOR SHALL NOTIFY PROPERTY OWNERS AND RESIDENTS A MINIMUM OF 48 HOURS IN ADVANCE OF CONSTRUCTION ACTIVITIES ON OR IN THE VICINITY OF THEIR PROPERTY.

Before You Dig Anywhere In Texas
STOP! CALL 1-800-245-4545

TOLL-FREE OSHA RULE 1926.651
REQUIRES PREVIOUS NOTIFICATION
TEXAS ONE CALL SYSTEM

MIDLAND COUNTY, TEXAS

2025 MIDLAND PAVEMENT MAINTENANCE PROJECT
S CR 1202- 2

DESIGN	DRAWN	DATE	PROJECT NO.	SCALE	SHEET #
J.C.T.	I.R.	11/11/24	56486	1" = 50'	C3-15.0

W CR 112

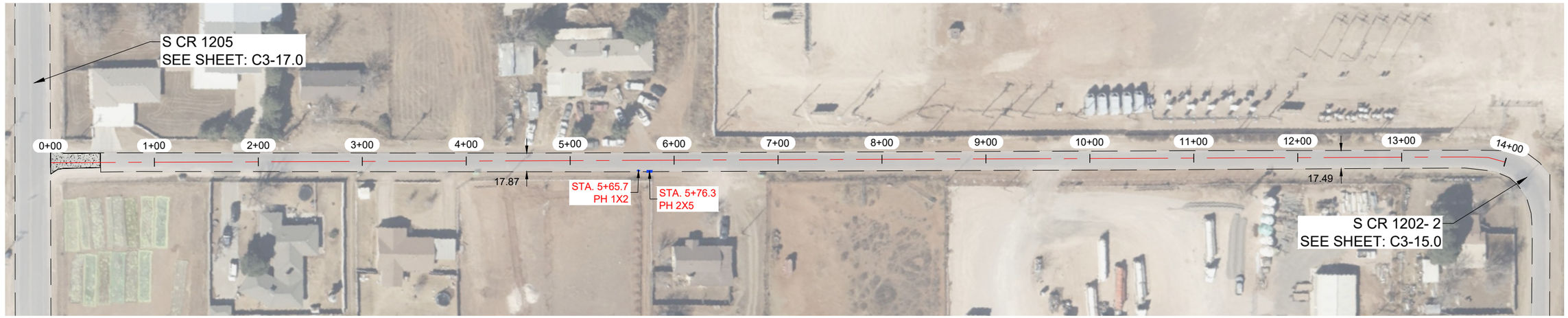

NOTES:

1.- CONTRACTOR TO AVOID DAMAGING EXISTING DRIVEWAYS MAILBOXES AND OTHER IMPROVEMENTS. LOCATIONS SHOWN ABOVE ARE APPROXIMATE AND CONTRACTOR SHOULD VERIFY LOCATIONS PRIOR TO BIDDING AND CONSTRUCTION.
2.- CONTRACTOR SHALL REPAIR ANY DAMAGE DONE TO EXISTING DRIVEWAYS OR OTHER IMPROVEMENTS AT NO COST TO OWNER.
3.- VIDEO OF EXISTING SITE CONDITION IS RECOMENDED PRIOR TO CONSTRUCTION START.
4.- SEE SHEET C0-0.3 FOR DETAILS.
5.- CONTRACTOR TO PLACE TEMPORARY TABS ALONG EXISTING CENTERLINE AND EDGELINE STRIPING FOR RESTORATION OF ORIGINAL STRIPING.
6.- CONTRACTOR TO PROVIDE DAILY QUANTITIES OF ASPHALT AND AGGREGETE TO VERIFY APPLICATION RATE.

STATE OF TEXAS
JAMES CHAD TOMPKINS
93839
LICENSED
PROFESSIONAL ENGINEER

THE SEAL APPEARING ON THIS DOCUMENT WAS AUTHORIZED BY JAMES C. TOMPKINS, P.E. 93839 ON NOVEMBER 11, 2024

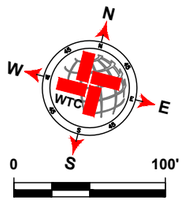

SCALE: 1" = 100'

LEGEND

- EXISTING CENTER LINE
- EXISTING END OF PAVEMENT
- EXISTING CONCRETE
- SEAL COAT AREA
- POTHOLE REPAIR (AS NOTED)

W CR 112 QUANTITIES

ITEM #	ITEM	QTY.	UNIT
1	SINGLE COURSE SEAL COAT (APPROX.)	2 783	SY
2	STRIPING		LF
3	SOLID WHITE EDGE LINES		LF

WORK BY OTHERS

ITEM #	ITEM	QTY.	UNIT
1	POTHOLE REPAIR (BY OTHERS)	1.3	SY

WTC ENGINEERS I SURVEYORS
WEST TEXAS CONSULTANTS, INC.
ENGINEERS PLANNERS SURVEYORS
405 S.W. 1st. Street | Andrews, TX 79714 |(432) 523-2181
TEXAS REGISTERED ENGINEERING FIRM F-2746
TEXAS REGISTERED SURVEYOR FIRM #100792-00

REVISION DESCRIPTION	REVISION	DATE

LOCATIONS OF UNDERGROUND UTILITIES ARE APPROXIMATE AND MAY NOT INCLUDE ALL UNDERGROUND UTILITIES PRESENT. CONTRACTOR SHALL VERIFY THE LOCATIONS OF ALL UTILITY CROSSINGS BEFORE EXCAVATION OF ROADWAY

CONTRACTOR SHALL NOTIFY PROPERTY OWNERS AND RESIDENTS A MINIMUM OF 48 HOURS IN ADVANCE OF CONSTRUCTION ACTIVITIES ON OR IN THE VICINITY OF THEIR PROPERTY.

Before You Dig Anywhere In Texas
STOP! CALL 1-800-245-4545

TOLL-FREE OSHA RULE 1926.651
REQUIRES PREVIOUS NOTIFICATION
TEXAS ONE CALL SYSTEM

MIDLAND COUNTY, TEXAS

2025 MIDLAND PAVEMENT MAINTENANCE PROJECT
W CR 112

DESIGN	DRAWN	DATE	PROJECT NO.	SCALE	SHEET #
J.C.T.	I.R.	11/11/24	56486	1" = 100'	C3-16.0

C:\ATX PROJECTS\ENGINEERING & SURVEYING\TEXAS\MIDLAND\MIDLAND CO. MIDLAND COUNTY PAVING 2025\DRAWING\GRADE C\PCTG\56486-2025 MPMP PCTG GRADE C LAYOUT.TAB, C3-16.0 W CR 112 11/11/2024 5:49 PM EDGAR ROS

S CR 1205



S CR 1205



NOTES:

1.- CONTRACTOR TO AVOID DAMAGING EXISTING DRIVEWAYS MAILBOXES AND OTHER IMPROVEMENTS. LOCATIONS SHOWN ABOVE ARE APPROXIMATE AND CONTRACTOR SHOULD VERIFY LOCATIONS PRIOR TO BIDDING AND CONSTRUCTION.
2.- CONTRACTOR SHALL REPAIR ANY DAMAGE DONE TO EXISTING DRIVEWAYS OR OTHER IMPROVEMENTS AT NO COST TO OWNER.
3.- VIDEO OF EXISTING SITE CONDITION IS RECOMENDED PRIOR TO CONSTRUCTION START.
4.- SEE SHEET C0-0.3 FOR DETAILS.
5.- CONTRACTOR TO PLACE TEMPORARY TABS ALONG EXISTING CENTERLINE AND EDGELINE STRIPING FOR RESTORATION OF ORIGINAL STRIPING.
6.- CONTRACTOR TO PROVIDE DAILY QUANTITIES OF ASPHALT AND AGGREGETE TO VERIFY APPLICATION RATE.

STATE OF TEXAS
JAMES CHAD TOMPKINS
93839
LICENSED
PROFESSIONAL ENGINEER

THE SEAL APPEARING ON THIS DOCUMENT WAS AUTHORIZED BY JAMES C. TOMPKINS, P.E. 93839 ON NOVEMBER 11, 2024

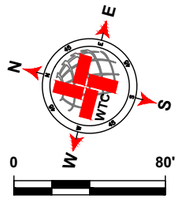

SCALE: 1" = 80'

LEGEND

- EXISTING CENTER LINE
- EXISTING END OF PAVEMENT
- EXISTING CONCRETE
- SEAL COAT AREA
- POTHOLE REPAIR (AS NOTED)

S CR 1205 QUANTITIES

ITEM #	ITEM	QTY.	UNIT
1	SINGLE COURSE SEAL COAT (APPROX.)	6 520	SY
2	STRIPING	1 760	LF
3	SOLID WHITE EDGE LINES	3 520	LF

WORK BY OTHERS

ITEM #	ITEM	QTY.	UNIT
1	POTHOLE REPAIR (BY OTHERS)		SY

WTC
ENGINEERS I SURVEYORS
WEST TEXAS CONSULTANTS, INC.
ENGINEERS PLANNERS SURVEYORS
405 S.W. 1st. Street | Andrews, TX 79714 |(432) 523-2181
TEXAS REGISTERED ENGINEERING FIRM F-2746
TEXAS REGISTERED SURVEYOR FIRM #100792-00

REVISION DESCRIPTION	REVISION	DATE

LOCATIONS OF UNDERGROUND UTILITIES ARE APPROXIMATE AND MAY NOT INCLUDE ALL UNDERGROUND UTILITIES PRESENT. CONTRACTOR SHALL VERIFY THE LOCATIONS OF ALL UTILITY CROSSINGS BEFORE EXCAVATION OF ROADWAY.

CONTRACTOR SHALL NOTIFY PROPERTY OWNERS AND RESIDENTS A MINIMUM OF 48 HOURS IN ADVANCE OF CONSTRUCTION ACTIVITIES ON OR IN THE VICINITY OF THEIR PROPERTY.

Before You Dig Anywhere In Texas
STOP! CALL 1-800-245-4545

TOLL-FREE OSHA RULE 1926.651
REQUIRES PREVIOUS NOTIFICATION
TEXAS ONE CALL SYSTEM

MIDLAND COUNTY, TEXAS

2025 MIDLAND PAVEMENT MAINTENANCE PROJECT
S CR 1205

DESIGN	DRAWN	DATE	PROJECT NO.	SCALE	SHEET #
J.C.T.	I.R.	11/11/24	56486	1" = 80'	C3-17.0

W CR 115- 1



W CR 115- 1



NOTES:

1.- CONTRACTOR TO AVOID DAMAGING EXISTING DRIVEWAYS MAILBOXES AND OTHER IMPROVEMENTS. LOCATIONS SHOWN ABOVE ARE APPROXIMATE AND CONTRACTOR SHOULD VERIFY LOCATIONS PRIOR TO BIDDING AND CONSTRUCTION.
2.- CONTRACTOR SHALL REPAIR ANY DAMAGE DONE TO EXISTING DRIVEWAYS OR OTHER IMPROVEMENTS AT NO COST TO OWNER.
3.- VIDEO OF EXISTING SITE CONDITION IS RECOMENDED PRIOR TO CONSTRUCTION START.
4.- SEE SHEET C0-0.3 FOR DETAILS.
5.- CONTRACTOR TO PLACE TEMPORARY TABS ALONG EXISTING CENTERLINE AND EDGELINE STRIPING FOR RESTORATION OF ORIGINAL STRIPING.
6.- CONTRACTOR TO PROVIDE DAILY QUANTITIES OF ASPHALT AND AGGREGETE TO VERIFY APPLICATION RATE.

STATE OF TEXAS
JAMES CHAD TOMPKINS
93839
LICENSED
PROFESSIONAL ENGINEER

THE SEAL APPEARING ON THIS DOCUMENT WAS AUTHORIZED BY JAMES C. TOMPKINS, P.E. 93839 ON NOVEMBER 11, 2024

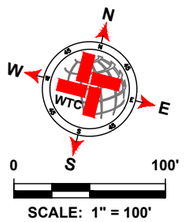

SCALE: 1" = 100'

LEGEND

- EXISTING CENTER LINE
- EXISTING END OF PAVEMENT
- EXISTING CONCRETE
- SEAL COAT AREA
- POTHOLE REPAIR (AS NOTED)

W CR 115- 1 QUANTITIES

ITEM #	ITEM	QTY.	UNIT
1	SINGLE COURSE SEAL COAT (APPROX.)	7 980	SY
2	STRIPING	2 195	LF
3	SOLID WHITE EDGE LINES	4 390	LF

WORK BY OTHERS

ITEM #	ITEM	QTY.	UNIT
1	POTHOLE REPAIR (BY OTHERS)		SY

WTC ENGINEERS I SURVEYORS
WEST TEXAS CONSULTANTS, INC.
ENGINEERS PLANNERS SURVEYORS
405 S.W. 1st. Street | Andrews, TX 79714 |(432) 523-2181
TEXAS REGISTERED ENGINEERING FIRM F-2746
TEXAS REGISTERED SURVEYOR FIRM #100792-00

REVISION DESCRIPTION	REVISION	DATE

LOCATIONS OF UNDERGROUND UTILITIES ARE APPROXIMATE AND MAY NOT INCLUDE ALL UNDERGROUND UTILITIES PRESENT. CONTRACTOR SHALL VERIFY THE LOCATIONS OF ALL UTILITY CROSSINGS BEFORE EXCAVATION OF ROADWAY

CONTRACTOR SHALL NOTIFY PROPERTY OWNERS AND RESIDENTS A MINIMUM OF 48 HOURS IN ADVANCE OF CONSTRUCTION ACTIVITIES ON OR IN THE VICINITY OF THEIR PROPERTY.

Before You Dig Anywhere In Texas
STOP! CALL 1-800-245-4545

TOLL-FREE OSHA RULE 1926.651
REQUIRES PREVIOUS NOTIFICATION
TEXAS ONE CALL SYSTEM

MIDLAND COUNTY, TEXAS

2025 MIDLAND PAVEMENT MAINTENANCE PROJECT
W CR 115- 1

DESIGN	DRAWN	DATE	PROJECT NO.	SCALE	SHEET #
J.C.T.	I.R.	11/11/24	56486	1" = 100'	C3-18.0

C:\ATX PROJECTS\ENGINEERING & SURVEY\CNSTDATA\MIDLAND\MIDLAND CO. MIDLAND COUNTY PAVING 2025\PAVING\SIGNAGE CPCT\25MIDLAND CPCT SIGNAGE C-LAYOUT.TAB, C3-18.0 W CR 115- 1 11/11/2024 4:47 PM EDGAR.ROS

S CR 1207



S CR 1207



NOTES:

1.- CONTRACTOR TO AVOID DAMAGING EXISTING DRIVEWAYS MAILBOXES AND OTHER IMPROVEMENTS. LOCATIONS SHOWN ABOVE ARE APPROXIMATE AND CONTRACTOR SHOULD VERIFY LOCATIONS PRIOR TO BIDDING AND CONSTRUCTION.
2.- CONTRACTOR SHALL REPAIR ANY DAMAGE DONE TO EXISTING DRIVEWAYS OR OTHER IMPROVEMENTS AT NO COST TO OWNER.
3.- VIDEO OF EXISTING SITE CONDITION IS RECOMENDED PRIOR TO CONSTRUCTION START.
4.- SEE SHEET C0-0.3 FOR DETAILS.
5.- CONTRACTOR TO PLACE TEMPORARY TABS ALONG EXISTING CENTERLINE AND EDGELINE STRIPING FOR RESTORATION OF ORIGINAL STRIPING.
6.- CONTRACTOR TO PROVIDE DAILY QUANTITIES OF ASPHALT AND AGGREGETE TO VERIFY APPLICATION RATE.

STATE OF TEXAS
JAMES CHAD TOMPKINS
93839
LICENSED
PROFESSIONAL ENGINEER

THE SEAL APPEARING ON THIS DOCUMENT WAS AUTHORIZED BY JAMES C. TOMPKINS, P.E. 93839 ON NOVEMBER 11, 2024

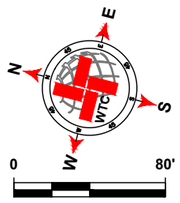

SCALE: 1" = 80'

LEGEND

- EXISTING CENTER LINE
- EXISTING END OF PAVEMENT
- EXISTING CONCRETE
- SEAL COAT AREA
- POTHOLE REPAIR (AS NOTED)

S CR 1207 QUANTITIES

ITEM #	ITEM	QTY.	UNIT
1	SINGLE COURSE SEAL COAT (APPROX.)	7 136	SY
2	STRIPING	1 857	LF
3	SOLID WHITE EDGE LINES	3 714	LF

WORK BY OTHERS

ITEM #	ITEM	QTY.	UNIT
1	POTHOLE REPAIR (BY OTHERS)		SY

WTC
ENGINEERS | SURVEYORS
WEST TEXAS CONSULTANTS, INC.
ENGINEERS PLANNERS SURVEYORS
405 S.W. 1st. Street | Andrews, TX 79714 |(432) 523-2181
TEXAS REGISTERED ENGINEERING FIRM F-2746
TEXAS REGISTERED SURVEYOR FIRM #100792-00

REVISION DESCRIPTION	REVISION	DATE

LOCATIONS OF UNDERGROUND UTILITIES ARE APPROXIMATE AND MAY NOT INCLUDE ALL UNDERGROUND UTILITIES PRESENT. CONTRACTOR SHALL VERIFY THE LOCATIONS OF ALL UTILITY CROSSINGS BEFORE EXCAVATION OF ROADWAY.

CONTRACTOR SHALL NOTIFY PROPERTY OWNERS AND RESIDENTS A MINIMUM OF 48 HOURS IN ADVANCE OF CONSTRUCTION ACTIVITIES ON OR IN THE VICINITY OF THEIR PROPERTY.

Before You Dig Anywhere In Texas
STOP! CALL 1-800-245-4545

TOLL-FREE OSHA RULE 1926.651
REQUIRES PREVIOUS NOTIFICATION
TEXAS ONE CALL SYSTEM

MIDLAND COUNTY, TEXAS

2025 MIDLAND PAVEMENT MAINTENANCE PROJECT
S CR 1207

DESIGN	DRAWN	DATE	PROJECT NO.	SCALE	SHEET #
J.C.T.	I.R.	11/11/24	56486	1" = 80'	C3-19.0

PLAT: X:\PROJECTS\ENGINEERING & SURVEYING\TEXAS\MIDLAND\56486-MIDLAND CO. MIDLAND COUNTY PAVING 2025\DRAWINGS\GRADE C\PCT3\56486 2025 MPMP PCT3 GRADE C LAYOUT TAB: C3-19.0 S CR 1207-11/11/2024 4:57 PM EDGAR RIOS

S CR 1208- 2



NOTES:

1.- CONTRACTOR TO AVOID DAMAGING EXISTING DRIVEWAYS MAILBOXES AND OTHER IMPROVEMENTS. LOCATIONS SHOWN ABOVE ARE APPROXIMATE AND CONTRACTOR SHOULD VERIFY LOCATIONS PRIOR TO BIDDING AND CONSTRUCTION.
2.- CONTRACTOR SHALL REPAIR ANY DAMAGE DONE TO EXISTING DRIVEWAYS OR OTHER IMPROVEMENTS AT NO COST TO OWNER.
3.- VIDEO OF EXISTING SITE CONDITION IS RECOMENDED PRIOR TO CONSTRUCTION START.
4.- SEE SHEET C0-0.3 FOR DETAILS.
5.- CONTRACTOR TO PLACE TEMPORARY TABS ALONG EXISTING CENTERLINE AND EDGELINE STRIPING FOR RESTORATION OF ORIGINAL STRIPING.
6.- CONTRACTOR TO PROVIDE DAILY QUANTITIES OF ASPHALT AND AGGREGETE TO VERIFY APPLICATION RATE.

STATE OF TEXAS
JAMES CHAD TOMPKINS
93839
LICENSED
PROFESSIONAL ENGINEER

THE SEAL APPEARING ON THIS DOCUMENT WAS AUTHORIZED BY JAMES C. TOMPKINS, P.E. 93839 ON NOVEMBER 11, 2024

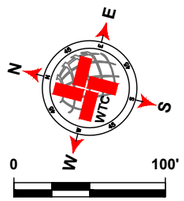

SCALE: 1" = 100'

LEGEND

- EXISTING CENTER LINE
- EXISTING END OF PAVEMENT
- EXISTING CONCRETE
- SEAL COAT AREA
- POTHOLE REPAIR (AS NOTED)

S CR 1208- 2 QUANTITIES

ITEM #	ITEM	QTY.	UNIT
1	SINGLE COURSE SEAL COAT (APPROX.)	3 633	SY
2	STRIPING	1 178	LF
3	SOLID WHITE EDGE LINES		LF

WORK BY OTHERS

ITEM #	ITEM	QTY.	UNIT
1	POTHOLE REPAIR (BY OTHERS)		SY

WTC ENGINEERS I SURVEYORS
WEST TEXAS CONSULTANTS, INC.
ENGINEERS PLANNERS SURVEYORS
405 S.W. 1st. Street | Andrews, TX 79714 |(432) 523-2181
TEXAS REGISTERED ENGINEERING FIRM F-2746
TEXAS REGISTERED SURVEYOR FIRM #100792-00

REVISION DESCRIPTION	REVISION	DATE

LOCATIONS OF UNDERGROUND UTILITIES ARE APPROXIMATE AND MAY NOT INCLUDE ALL UNDERGROUND UTILITIES PRESENT. CONTRACTOR SHALL VERIFY THE LOCATIONS OF ALL UTILITY CROSSINGS BEFORE EXCAVATION OF ROADWAY

CONTRACTOR SHALL NOTIFY PROPERTY OWNERS AND RESIDENTS A MINIMUM OF 48 HOURS IN ADVANCE OF CONSTRUCTION ACTIVITIES ON OR IN THE VICINITY OF THEIR PROPERTY.

Before You Dig Anywhere In Texas
STOP! CALL 1-800-245-4545

TOLL-FREE OSHA RULE 1926.651
REQUIRES PREVIOUS NOTIFICATION
TEXAS ONE CALL SYSTEM

MIDLAND COUNTY, TEXAS

2025 MIDLAND PAVEMENT MAINTENANCE PROJECT
S CR 1208- 2

DESIGN	DRAWN	DATE	PROJECT NO.	SCALE	SHEET #
J.C.T.	I.R.	11/11/24	56486	1" = 100'	C3-20.0

PLOT BY: JAMES TOMPKINS P:\PROJECTS\ENGINEERING & SURVEYING\TEXAS\MIDLAND\MIDLAND CO. MIDLAND COUNTY PAVING 2025\DRAWING\GRADE C\PCT3\56486.2025.MPMP PCT3 GRADE C LAYOUT.TAB C3-20.0 5.0% 100% 2:11/11/2024 4:57 PM EDGAR.ROS

S CR 1208- 1

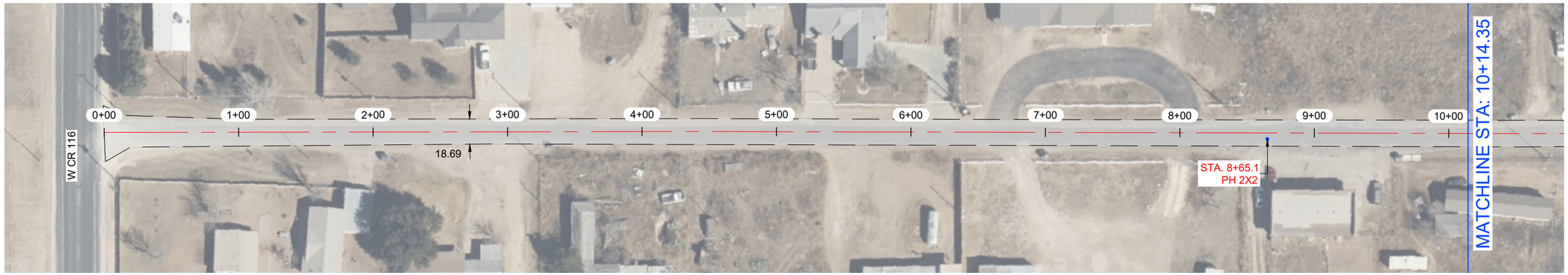

S CR 1208- 1



NOTES:

1.- CONTRACTOR TO AVOID DAMAGING EXISTING DRIVEWAYS MAILBOXES AND OTHER IMPROVEMENTS. LOCATIONS SHOWN ABOVE ARE APPROXIMATE AND CONTRACTOR SHOULD VERIFY LOCATIONS PRIOR TO BIDDING AND CONSTRUCTION.
2.- CONTRACTOR SHALL REPAIR ANY DAMAGE DONE TO EXISTING DRIVEWAYS OR OTHER IMPROVEMENTS AT NO COST TO OWNER.
3.- VIDEO OF EXISTING SITE CONDITION IS RECOMENDED PRIOR TO CONSTRUCTION START.
4.- SEE SHEET C0-0.3 FOR DETAILS.
5.- CONTRACTOR TO PLACE TEMPORARY TABS ALONG EXISTING CENTERLINE AND EDGELINE STRIPING FOR RESTORATION OF ORIGINAL STRIPING.
6.- CONTRACTOR TO PROVIDE DAILY QUANTITIES OF ASPHALT AND AGGREGETE TO VERIFY APPLICATION RATE.

STATE OF TEXAS
JAMES CHAD TOMPKINS
93839
LICENSED
PROFESSIONAL ENGINEER

THE SEAL APPEARING ON THIS DOCUMENT WAS AUTHORIZED BY JAMES C. TOMPKINS, P.E. 93839 ON NOVEMBER 11, 2024

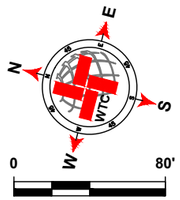

SCALE: 1" = 80'

LEGEND

- EXISTING CENTER LINE
- EXISTING END OF PAVEMENT
- EXISTING CONCRETE
- SEAL COAT AREA
- POTHOLE REPAIR (AS NOTED)

S CR 1208- 1 QUANTITIES

ITEM #	ITEM	QTY.	UNIT
1	SINGLE COURSE SEAL COAT (APPROX.)	4 192	SY
2	STRIPING		LF
3	SOLID WHITE EDGE LINES		LF

WORK BY OTHERS

ITEM #	ITEM	QTY.	UNIT
1	POTHOLE REPAIR (BY OTHERS)	0.6	SY

WTC
ENGINEERS I SURVEYORS
WEST TEXAS CONSULTANTS, INC.
ENGINEERS PLANNERS SURVEYORS
405 S.W. 1st. Street | Andrews, TX 79714 |(432) 523-2181
TEXAS REGISTERED ENGINEERING FIRM F-2746
TEXAS REGISTERED SURVEYOR FIRM #100792-00

REVISION DESCRIPTION	REVISION	DATE

LOCATIONS OF UNDERGROUND UTILITIES ARE APPROXIMATE AND MAY NOT INCLUDE ALL UNDERGROUND UTILITIES PRESENT. CONTRACTOR SHALL VERIFY THE LOCATIONS OF ALL UTILITY CROSSINGS BEFORE EXCAVATION OF ROADWAY.

CONTRACTOR SHALL NOTIFY PROPERTY OWNERS AND RESIDENTS A MINIMUM OF 48 HOURS IN ADVANCE OF CONSTRUCTION ACTIVITIES ON OR IN THE VICINITY OF THEIR PROPERTY.

Before You Dig Anywhere In Texas
STOP! CALL 1-800-245-4545

TOLL-FREE OSHA RULE 1926.651
REQUIRES PREVIOUS NOTIFICATION
TEXAS ONE CALL SYSTEM

MIDLAND COUNTY, TEXAS

2025 MIDLAND PAVEMENT MAINTENANCE PROJECT
S CR 1208- 1

DESIGN	DRAWN	DATE	PROJECT NO.	SCALE	SHEET #
J.C.T.	I.R.	11/11/24	56486	1" = 80'	C3-21.0

PLAT: X:\PROJECTS\ENGINEERING & SURVEYING\TEXAS\MIDLAND\56486- MIDLAND CO. MIDLAND COUNTY PAVING 2025\DRAWINGS\GRADE C\PCT3\56486 2025 MPMP PCT3 GRADE C LAYOUT TAB: C3-21.0 S CR 1208- 1-11/11/2024 4:57 PM EDGAR RIOS

S CR 1213- 2



NOTES:

1.- CONTRACTOR TO AVOID DAMAGING EXISTING DRIVEWAYS MAILBOXES AND OTHER IMPROVEMENTS. LOCATIONS SHOWN ABOVE ARE APPROXIMATE AND CONTRACTOR SHOULD VERIFY LOCATIONS PRIOR TO BIDDING AND CONSTRUCTION.
2.- CONTRACTOR SHALL REPAIR ANY DAMAGE DONE TO EXISTING DRIVEWAYS OR OTHER IMPROVEMENTS AT NO COST TO OWNER.
3.- VIDEO OF EXISTING SITE CONDITION IS RECOMENDED PRIOR TO CONSTRUCTION START.
4.- SEE SHEET C0-0.3 FOR DETAILS.
5.- CONTRACTOR TO PLACE TEMPORARY TABS ALONG EXISTING CENTERLINE AND EDGELINE STRIPING FOR RESTORATION OF ORIGINAL STRIPING.
6.- CONTRACTOR TO PROVIDE DAILY QUANTITIES OF ASPHALT AND AGGREGETE TO VERIFY APPLICATION RATE.

STATE OF TEXAS
JAMES CHAD TOMPKINS
93839
LICENSED
PROFESSIONAL ENGINEER

THE SEAL APPEARING ON THIS DOCUMENT WAS AUTHORIZED BY JAMES C. TOMPKINS, P.E. 93839 ON NOVEMBER 11, 2024

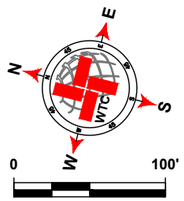

SCALE: 1" = 100'

LEGEND

- EXISTING CENTER LINE
- EXISTING END OF PAVEMENT
- EXISTING CONCRETE
- SEAL COAT AREA
- POTHOLE REPAIR (AS NOTED)

S CR 1213- 2 QUANTITIES

ITEM #	ITEM	QTY.	UNIT
1	SINGLE COURSE SEAL COAT (APPROX.)	3 908	SY
2	STRIPING	1 259	LF
3	SOLID WHITE EDGE LINES	2 518	LF

WORK BY OTHERS

ITEM #	ITEM	QTY.	UNIT
1	POTHOLE REPAIR (BY OTHERS)		SY

WTC ENGINEERS I SURVEYORS
WEST TEXAS CONSULTANTS, INC.
ENGINEERS PLANNERS SURVEYORS
405 S.W. 1st. Street | Andrews, TX 79714 |(432) 523-2181
TEXAS REGISTERED ENGINEERING FIRM F-2746
TEXAS REGISTERED SURVEYOR FIRM #100792-00

REVISION DESCRIPTION	REVISION	DATE

LOCATIONS OF UNDERGROUND UTILITIES ARE APPROXIMATE AND MAY NOT INCLUDE ALL UNDERGROUND UTILITIES PRESENT. CONTRACTOR SHALL VERIFY THE LOCATIONS OF ALL UTILITY CROSSINGS BEFORE EXCAVATION OF ROADWAY

CONTRACTOR SHALL NOTIFY PROPERTY OWNERS AND RESIDENTS A MINIMUM OF 48 HOURS IN ADVANCE OF CONSTRUCTION ACTIVITIES ON OR IN THE VICINITY OF THEIR PROPERTY.

Before You Dig Anywhere In Texas
STOP! CALL 1-800-245-4545

TOLL-FREE OSHA RULE 1926.651
REQUIRES PREVIOUS NOTIFICATION
TEXAS ONE CALL SYSTEM

MIDLAND COUNTY, TEXAS

2025 MIDLAND PAVEMENT MAINTENANCE PROJECT
S CR 1213- 2

DESIGN	DRAWN	DATE	PROJECT NO.	SCALE	SHEET #
J.C.T.	I.R.	11/11/24	56486	1" = 100'	C3-22.0

PLOT BY: ISRAEL RAMIREZ 11/11/2024 4:57 PM C:\DESIGN\PROJECTS\MIDLAND\MIDLAND CO. MIDLAND COUNTY PAVING 2025\PAVING\SIGNAGE CPCT\25MIDLD25 MPMP PCT3 GRADE C LAYOUT.TAB, C3-22.0 S CR 1213- 2 11/11/2024 4:57 PM, C:\DESIGN\PROJECTS\MIDLAND\MIDLAND CO. MIDLAND COUNTY PAVING 2025\PAVING\SIGNAGE CPCT\25MIDLD25 MPMP PCT3 GRADE C LAYOUT.TAB, C3-22.0 S CR 1213- 2 11/11/2024 4:57 PM, ISRAEL RAMIREZ

W CR 115- 2



NOTES:

1.- CONTRACTOR TO AVOID DAMAGING EXISTING DRIVEWAYS MAILBOXES AND OTHER IMPROVEMENTS. LOCATIONS SHOWN ABOVE ARE APPROXIMATE AND CONTRACTOR SHOULD VERIFY LOCATIONS PRIOR TO BIDDING AND CONSTRUCTION.
2.- CONTRACTOR SHALL REPAIR ANY DAMAGE DONE TO EXISTING DRIVEWAYS OR OTHER IMPROVEMENTS AT NO COST TO OWNER.
3.- VIDEO OF EXISTING SITE CONDITION IS RECOMENDED PRIOR TO CONSTRUCTION START.
4.- SEE SHEET C0-0.3 FOR DETAILS.
5.- CONTRACTOR TO PLACE TEMPORARY TABS ALONG EXISTING CENTERLINE AND EDGELINE STRIPING FOR RESTORATION OF ORIGINAL STRIPING.
6.- CONTRACTOR TO PROVIDE DAILY QUANTITIES OF ASPHALT AND AGGREGETE TO VERIFY APPLICATION RATE.

STATE OF TEXAS
JAMES CHAD TOMPKINS
93839
LICENSED
PROFESSIONAL ENGINEER

THE SEAL APPEARING ON THIS DOCUMENT WAS AUTHORIZED BY JAMES C. TOMPKINS, P.E. 93839 ON NOVEMBER 11, 2024

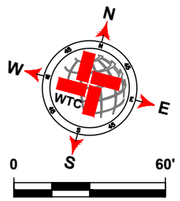

SCALE: 1" = 60'

LEGEND

- EXISTING CENTER LINE
- EXISTING END OF PAVEMENT
- EXISTING CONCRETE
- SEAL COAT AREA
- POTHOLE REPAIR (AS NOTED)

W CR 115- 2 QUANTITIES

ITEM #	ITEM	QTY.	UNIT
1	SINGLE COURSE SEAL COAT (APPROX.)	2 682	SY
2	STRIPING	781	LF
3	SOLID WHITE EDGE LINES	1 562	LF

WORK BY OTHERS

ITEM #	ITEM	QTY.	UNIT
1	POTHOLE REPAIR (BY OTHERS)		SY

WTC
ENGINEERS I SURVEYORS
WEST TEXAS CONSULTANTS, INC.
ENGINEERS PLANNERS SURVEYORS
405 S.W. 1st. Street | Andrews, TX 79714 |(432) 523-2181
TEXAS REGISTERED ENGINEERING FIRM F-2746
TEXAS REGISTERED SURVEYOR FIRM #100792-00

REVISION DESCRIPTION	REVISION	DATE

LOCATIONS OF UNDERGROUND UTILITIES ARE APPROXIMATE AND MAY NOT INCLUDE ALL UNDERGROUND UTILITIES PRESENT. CONTRACTOR SHALL VERIFY THE LOCATIONS OF ALL UTILITY CROSSINGS BEFORE EXCAVATION OF ROADWAY.

CONTRACTOR SHALL NOTIFY PROPERTY OWNERS AND RESIDENTS A MINIMUM OF 48 HOURS IN ADVANCE OF CONSTRUCTION ACTIVITIES ON OR IN THE VICINITY OF THEIR PROPERTY.

Before You Dig Anywhere In Texas
STOP! CALL 1-800-245-4545

TOLL-FREE OSHA RULE 1926.651
REQUIRES PREVIOUS NOTIFICATION
TEXAS ONE CALL SYSTEM

MIDLAND COUNTY, TEXAS

2025 MIDLAND PAVEMENT MAINTENANCE PROJECT
W CR 115- 2

DESIGN	DRAWN	DATE	PROJECT NO.	SCALE	SHEET #
J.C.T.	I.R.	11/11/24	56486	1" = 60'	C3-23.0

PLAT: X:\PROJECTS\ENGINEERING & SURVEYING\TEXAS\MIDLAND\56486-MIDLAND CO. MIDLAND COUNTY PAVING 2025\DRAWINGS\GRADE C\PCT3\56486 2025 MPMP PCT3 GRADE C LAYOUT TAB: C3-23.0 W CR 115- 2-11/11/2024 4:57 PM EDGAR.RIOS

W CR 114- 1



NOTES:

1.- CONTRACTOR TO AVOID DAMAGING EXISTING DRIVEWAYS MAILBOXES AND OTHER IMPROVEMENTS. LOCATIONS SHOWN ABOVE ARE APPROXIMATE AND CONTRACTOR SHOULD VERIFY LOCATIONS PRIOR TO BIDDING AND CONSTRUCTION.
2.- CONTRACTOR SHALL REPAIR ANY DAMAGE DONE TO EXISTING DRIVEWAYS OR OTHER IMPROVEMENTS AT NO COST TO OWNER.
3.- VIDEO OF EXISTING SITE CONDITION IS RECOMENDED PRIOR TO CONSTRUCTION START.
4.- SEE SHEET C0-0.3 FOR DETAILS.
5.- CONTRACTOR TO PLACE TEMPORARY TABS ALONG EXISTING CENTERLINE AND EDGELINE STRIPING FOR RESTORATION OF ORIGINAL STRIPING.
6.- CONTRACTOR TO PROVIDE DAILY QUANTITIES OF ASPHALT AND AGGREGETE TO VERIFY APPLICATION RATE.

STATE OF TEXAS
JAMES CHAD TOMPKINS
93839
LICENSED
PROFESSIONAL ENGINEER

THE SEAL APPEARING ON THIS DOCUMENT WAS AUTHORIZED BY JAMES C. TOMPKINS, P.E. 93839 ON NOVEMBER 11, 2024

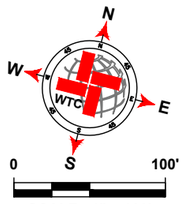

SCALE: 1" = 100'

LEGEND

- EXISTING CENTER LINE
- EXISTING END OF PAVEMENT
- EXISTING CONCRETE
- SEAL COAT AREA
- POTHOLE REPAIR (AS NOTED)

W CR 114- 1 QUANTITIES

ITEM #	ITEM	QTY.	UNIT
1	SINGLE COURSE SEAL COAT (APPROX.)	3 675	SY
2	STRIPING	1 390	LF
3	SOLID WHITE EDGE LINES		LF

WORK BY OTHERS

ITEM #	ITEM	QTY.	UNIT
1	POTHOLE REPAIR (BY OTHERS)	0.1	SY

WTC
ENGINEERS I SURVEYORS
WEST TEXAS CONSULTANTS, INC.
ENGINEERS PLANNERS SURVEYORS
405 S.W. 1st. Street | Andrews, TX 79714 |(432) 523-2181
TEXAS REGISTERED ENGINEERING FIRM F-2746
TEXAS REGISTERED SURVEYOR FIRM #100792-00

REVISION DESCRIPTION	REVISION	DATE

LOCATIONS OF UNDERGROUND UTILITIES ARE APPROXIMATE AND MAY NOT INCLUDE ALL UNDERGROUND UTILITIES PRESENT. CONTRACTOR SHALL VERIFY THE LOCATIONS OF ALL UTILITY CROSSINGS BEFORE EXCAVATION OF ROADWAY.

CONTRACTOR SHALL NOTIFY PROPERTY OWNERS AND RESIDENTS A MINIMUM OF 48 HOURS IN ADVANCE OF CONSTRUCTION ACTIVITIES ON OR IN THE VICINITY OF THEIR PROPERTY.

Before You Dig Anywhere In Texas
STOP! CALL 1-800-245-4545

TOLL-FREE OSHA RULE 1926.651
REQUIRES PREVIOUS NOTIFICATION
TEXAS ONE CALL SYSTEM

MIDLAND COUNTY, TEXAS

2025 MIDLAND PAVEMENT MAINTENANCE PROJECT
W CR 114- 1

DESIGN	DRAWN	DATE	PROJECT NO.	SCALE	SHEET #
J.C.T.	I.R.	11/11/24	56486	1" = 100'	C3-24.0

PLAT: X:\PROJECTS\ENGINEERING & SURVEYING\TEXAS\MIDLAND\56486-MIDLAND CO. MIDLAND COUNTY PAVING 2025\DRAWINGS\GRADE C\PCT3\56486 2025 MPMP PCT3 GRADE C LAYOUT TAB: C3-24.0 W CR 114- 1-11/11/2024 4:57 PM EDGAR.RIOS

W CR 114- 2



W CR 114- 2



NOTES:

1.- CONTRACTOR TO AVOID DAMAGING EXISTING DRIVEWAYS MAILBOXES AND OTHER IMPROVEMENTS. LOCATIONS SHOWN ABOVE ARE APPROXIMATE AND CONTRACTOR SHOULD VERIFY LOCATIONS PRIOR TO BIDDING AND CONSTRUCTION.
2.- CONTRACTOR SHALL REPAIR ANY DAMAGE DONE TO EXISTING DRIVEWAYS OR OTHER IMPROVEMENTS AT NO COST TO OWNER.
3.- VIDEO OF EXISTING SITE CONDITION IS RECOMENDED PRIOR TO CONSTRUCTION START.
4.- SEE SHEET C0-0.3 FOR DETAILS.
5.- CONTRACTOR TO PLACE TEMPORARY TABS ALONG EXISTING CENTERLINE AND EDGELINE STRIPING FOR RESTORATION OF ORIGINAL STRIPING.
6.- CONTRACTOR TO PROVIDE DAILY QUANTITIES OF ASPHALT AND AGGREGETE TO VERIFY APPLICATION RATE.

STATE OF TEXAS
JAMES CHAD TOMPKINS
93839
LICENSED
PROFESSIONAL ENGINEER

THE SEAL APPEARING ON THIS DOCUMENT WAS AUTHORIZED BY JAMES C. TOMPKINS, P.E. 93839 ON NOVEMBER 11, 2024

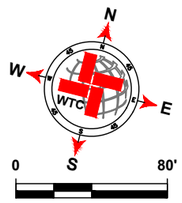

SCALE: 1" = 80'

LEGEND

- EXISTING CENTER LINE
- EXISTING END OF PAVEMENT
- EXISTING CONCRETE
- SEAL COAT AREA
- POTHOLE REPAIR (AS NOTED)

W CR 114- 2 QUANTITIES

ITEM #	ITEM	QTY.	UNIT
1	SINGLE COURSE SEAL COAT (APPROX.)	6 603	SY
2	STRIPING	1 741	LF
3	SOLID WHITE EDGE LINES	3 482	LF

WORK BY OTHERS

ITEM #	ITEM	QTY.	UNIT
1	POTHOLE REPAIR (BY OTHERS)		SY

WTC
ENGINEERS I SURVEYORS
WEST TEXAS CONSULTANTS, INC.
ENGINEERS PLANNERS SURVEYORS
405 S.W. 1st. Street | Andrews, TX 79714 |(432) 523-2181
TEXAS REGISTERED ENGINEERING FIRM F-2746
TEXAS REGISTERED SURVEYOR FIRM #100792-00

REVISION DESCRIPTION	REVISION	DATE

LOCATIONS OF UNDERGROUND UTILITIES ARE APPROXIMATE AND MAY NOT INCLUDE ALL UNDERGROUND UTILITIES PRESENT. CONTRACTOR SHALL VERIFY THE LOCATIONS OF ALL UTILITY CROSSINGS BEFORE EXCAVATION OF ROADWAY.

CONTRACTOR SHALL NOTIFY PROPERTY OWNERS AND RESIDENTS A MINIMUM OF 48 HOURS IN ADVANCE OF CONSTRUCTION ACTIVITIES ON OR IN THE VICINITY OF THEIR PROPERTY.

Before You Dig Anywhere In Texas
STOP! CALL 1-800-245-4545

TOLL-FREE OSHA RULE 1926.651
REQUIRES PREVIOUS NOTIFICATION
TEXAS ONE CALL SYSTEM

MIDLAND COUNTY, TEXAS

2025 MIDLAND PAVEMENT MAINTENANCE PROJECT
W CR 114- 2

DESIGN	DRAWN	DATE	PROJECT NO.	SCALE	SHEET #
J.C.T.	I.R.	11/11/24	56486	1" = 80'	C3-25.0

PLAT: X:\PROJECTS\ENGINEERING & SURVEYING\TEXAS\MIDLAND\56486- MIDLAND CO. MIDLAND COUNTY PAVING 2025\DRAWINGS\GRADE C\PCT3\56486 2025 MPMP PCT3 GRADE C LAYOUT TAB: C3-25.0 W CR 114- 2-11/11/2024 4:57 PM EDGAR RIOS

OLIVER ST



NOTES:

1.- CONTRACTOR TO AVOID DAMAGING EXISTING DRIVEWAYS MAILBOXES AND OTHER IMPROVEMENTS. LOCATIONS SHOWN ABOVE ARE APPROXIMATE AND CONTRACTOR SHOULD VERIFY LOCATIONS PRIOR TO BIDDING AND CONSTRUCTION.
2.- CONTRACTOR SHALL REPAIR ANY DAMAGE DONE TO EXISTING DRIVEWAYS OR OTHER IMPROVEMENTS AT NO COST TO OWNER.
3.- VIDEO OF EXISTING SITE CONDITION IS RECOMENDED PRIOR TO CONSTRUCTION START.
4.- SEE SHEET C0-0.3 FOR DETAILS.
5.- CONTRACTOR TO PLACE TEMPORARY TABS ALONG EXISTING CENTERLINE AND EDGELINE STRIPING FOR RESTORATION OF ORIGINAL STRIPING.
6.- CONTRACTOR TO PROVIDE DAILY QUANTITIES OF ASPHALT AND AGGREGETE TO VERIFY APPLICATION RATE.

STATE OF TEXAS
JAMES CHAD TOMPKINS
93839
LICENSED
PROFESSIONAL ENGINEER

THE SEAL APPEARING ON THIS DOCUMENT WAS AUTHORIZED BY JAMES C. TOMPKINS, P.E. 93839 ON NOVEMBER 11, 2024

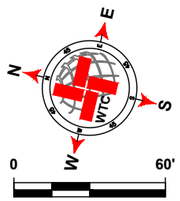

SCALE: 1" = 60'

LEGEND

- EXISTING CENTER LINE
- EXISTING END OF PAVEMENT
- EXISTING CONCRETE
- SEAL COAT AREA
- POTHOLE REPAIR (AS NOTED)

OLIVER ST QUANTITIES

ITEM #	ITEM	QTY.	UNIT
1	SINGLE COURSE SEAL COAT (APPROX.)	2 513	SY
2	STRIPING	687	LF
3	SOLID WHITE EDGE LINES	1 374	LF

WORK BY OTHERS

ITEM #	ITEM	QTY.	UNIT
1	POTHOLE REPAIR (BY OTHERS)	0.7	SY

WTC
ENGINEERS | SURVEYORS
WEST TEXAS CONSULTANTS, INC.
ENGINEERS PLANNERS SURVEYORS
405 S.W. 1st. Street | Andrews, TX 79714 |(432) 523-2181
TEXAS REGISTERED ENGINEERING FIRM F-2746
TEXAS REGISTERED SURVEYOR FIRM #100792-00

REVISION DESCRIPTION	REVISION	DATE

LOCATIONS OF UNDERGROUND UTILITIES ARE APPROXIMATE AND MAY NOT INCLUDE ALL UNDERGROUND UTILITIES PRESENT. CONTRACTOR SHALL VERIFY THE LOCATIONS OF ALL UTILITY CROSSINGS BEFORE EXCAVATION OF ROADWAY.

CONTRACTOR SHALL NOTIFY PROPERTY OWNERS AND RESIDENTS A MINIMUM OF 48 HOURS IN ADVANCE OF CONSTRUCTION ACTIVITIES ON OR IN THE VICINITY OF THEIR PROPERTY.

Before You Dig Anywhere In Texas
STOP! CALL 1-800-245-4545

TOLL-FREE OSHA RULE 1926.651
REQUIRES PREVIOUS NOTIFICATION
TEXAS ONE CALL SYSTEM

MIDLAND COUNTY, TEXAS

2025 MIDLAND PAVEMENT MAINTENANCE PROJECT
OLIVER ST

DESIGN	DRAWN	DATE	PROJECT NO.	SCALE	SHEET #
J.C.T.	I.R.	11/11/24	56486	1" = 60'	C3-26.0

PLAT: X:\PROJECTS\ENGINEERING & SURVEYING\TEXAS\MIDLAND\56486-MIDLAND CO. MIDLAND COUNTY PAVING 2025\DRAWINGS\GRADE C\PCT3\56486 2025 MPMP PCT3 GRADE C LAYOUT TAB: C3-26.0 OLIVER ST-11/11/2024 4:57 PM EDGAR.RIOS

MIDLAND COUNTY, TEXAS
2025 MIDLAND PAVEMENT MAINTENANCE PROJECT
PRECINCT 4

NOVEMBER 2024

SINGLE COURSE SEAL COAT

MIDLAND COUNTY
TEXAS

OWNER:

MIDLAND COUNTY, MIDLAND, TX.

UTILITY RELOCATION NOTICE:

CONTRACTOR SHALL CONTACT THE APPROPRIATE UTILITY COMPANY TO COORDINATE THE RELOCATION OF ANY UTILITY THAT IS FOUND TO BE IN CONFLICT WITH THESE CONSTRUCTION DOCUMENTS.

PREPARED BY

WTC
ENGINEERS | SURVEYORS

WEST TEXAS CONSULTANTS, INC.
ENGINEERS PLANNERS SURVEYORS
405 S.W. 1st. Street
Andrews, TX 79714
(432) 523-2181
TEXAS REGISTERED ENGINEERING FIRM F-2746
TEXAS REGISTERED SURVEYOR FIRM #100792-00

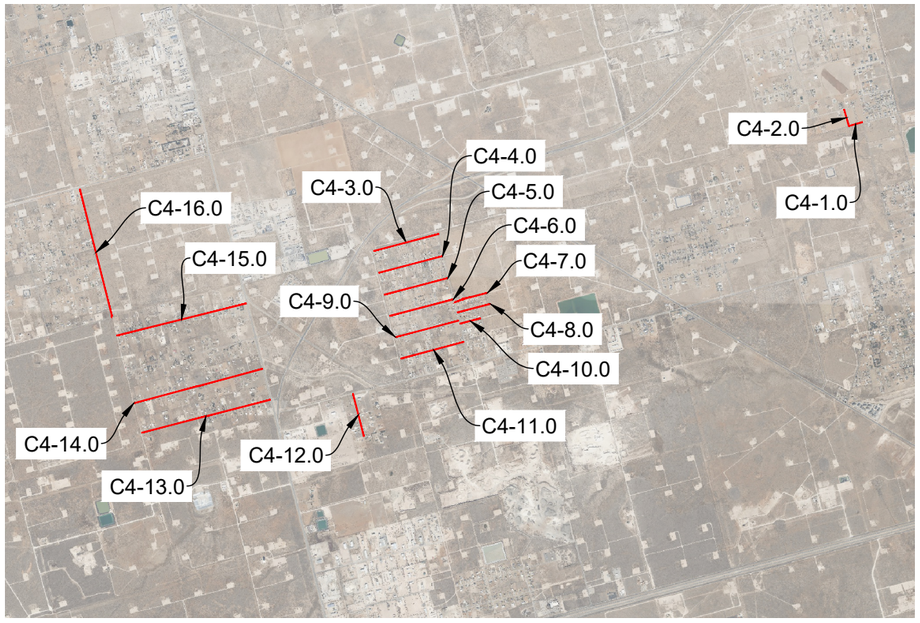

PROJECT LOCATION MAP
NOT TO SCALE

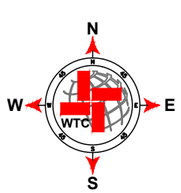

Sheet Index

C4-0.0	COVER PCT4
C4-1.0	W CR 50- 2
C4-2.0	N CR 1244
C4-3.0	W CR 50- 1
C4-4.0	W CR 52- 1
C4-5.0	W CR 53
C4-6.0	W CR 54- 2
C4-7.0	W CR 54- 1
C4-8.0	W CR 55
C4-9.0	W CR 56- 2
C4-10.0	W CR 56- 3
C4-11.0	W CR 58- 1
C4-12.0	N CR 1284
C4-13.0	W CR 58- 2
C4-14.0	W CR 56- 1
C4-15.0	W CR 52- 2
C4-16.0	N RICE AV

STATE OF TEXAS
JAMES CHAD TOMPKINS
93839
LICENSED
PROFESSIONAL ENGINEER

THE SEAL APPEARING ON THIS DOCUMENT WAS AUTHORIZED BY JAMES C. TOMPKINS, P.E. 93839 ON NOVEMBER 11/11/2024

W CR 50- 2



NOTES:

1.- CONTRACTOR TO AVOID DAMAGING EXISTING DRIVEWAYS MAILBOXES AND OTHER IMPROVEMENTS. LOCATIONS SHOWN ABOVE ARE APPROXIMATE AND CONTRACTOR SHOULD VERIFY LOCATIONS PRIOR TO BIDDING AND CONSTRUCTION.
2.- CONTRACTOR SHALL REPAIR ANY DAMAGE DONE TO EXISTING DRIVEWAYS OR OTHER IMPROVEMENTS AT NO COST TO OWNER.
3.- VIDEO OF EXISTING SITE CONDITION IS RECOMENDED PRIOR TO CONSTRUCTION START.
4.- SEE SHEET C0-0.3 FOR DETAILS.
5.- CONTRACTOR TO PLACE TEMPORARY TABS ALONG EXISTING CENTERLINE AND EDGELINE STRIPING FOR RESTORATION OF ORIGINAL STRIPING.
6.- CONTRACTOR TO PROVIDE DAILY QUANTITIES OF ASPHALT AND AGGREGETE TO VERIFY APPLICATION RATE.

STATE OF TEXAS
JAMES CHAD TOMPKINS
93839
LICENSED
PROFESSIONAL ENGINEER

THE SEAL APPEARING ON THIS DOCUMENT WAS AUTHORIZED BY JAMES C. TOMPKINS, P.E. 93839 ON NOVEMBER 11/11/2024

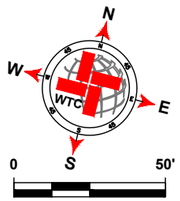

SCALE: 1" = 50'

LEGEND

- EXISTING CENTER LINE
- EXISTING END OF PAVEMENT
- EXISTING CONCRETE
- SEAL COAT AREA
- POTHOLE REPAIR (AS NOTED)

W CR 50- 2 QUANTITIES

ITEM #	ITEM	QTY.	UNIT
1	SINGLE COURSE SEAL COAT (APPROX.)	2 043	SY
2	STRIPING	563	LF
3	SOLID WHITE EDGE LINES	1 126	LF

WORK BY OTHERS

ITEM #	ITEM	QTY.	UNIT
1	POTHOLE REPAIR (BY OTHERS)		SY

WTC
ENGINEERS I SURVEYORS
WEST TEXAS CONSULTANTS, INC.
ENGINEERS PLANNERS SURVEYORS
405 S.W. 1st. Street | Andrews, TX 79714 |(432) 523-2181
TEXAS REGISTERED ENGINEERING FIRM F-2746
TEXAS REGISTERED SURVEYOR FIRM #100792-00

REVISION DESCRIPTION	REVISION	DATE

LOCATIONS OF UNDERGROUND UTILITIES ARE APPROXIMATE AND MAY NOT INCLUDE ALL UNDERGROUND UTILITIES PRESENT. CONTRACTOR SHALL VERIFY THE LOCATIONS OF ALL UTILITY CROSSINGS BEFORE EXCAVATION OF ROADWAY.

CONTRACTOR SHALL NOTIFY PROPERTY OWNERS AND RESIDENTS A MINIMUM OF 48 HOURS IN ADVANCE OF CONSTRUCTION ACTIVITIES ON OR IN THE VICINITY OF THEIR PROPERTY.

Before You Dig Anywhere In Texas
STOP! CALL 1-800-245-4545

TOLL-FREE OSHA RULE 1926.651
REQUIRES PREVIOUS NOTIFICATION
TEXAS ONE CALL SYSTEM

MIDLAND COUNTY, TEXAS

2025 MIDLAND PAVEMENT MAINTENANCE PROJECT
W CR 50- 2

DESIGN	DRAWN	DATE	PROJECT NO.	SCALE	SHEET #
J.C.T.	I.R.	11/11/24	56486	1" = 50'	C4-1.0

PLAT: X:\PROJECTS\ENGINEERING & SURVEYING\TEXAS\MIDLAND\56486-MIDLAND CO. MIDLAND COUNTY PAVING 2025\DRAWINGS\GRADE C\PCT4\56486 2025 MPMP PCT4 GRADE C LAYOUT TAB: C4-1.0 W CR 50- 2-11/11/2024 5:28 PM EDGAR.RIOS

N CR 1244

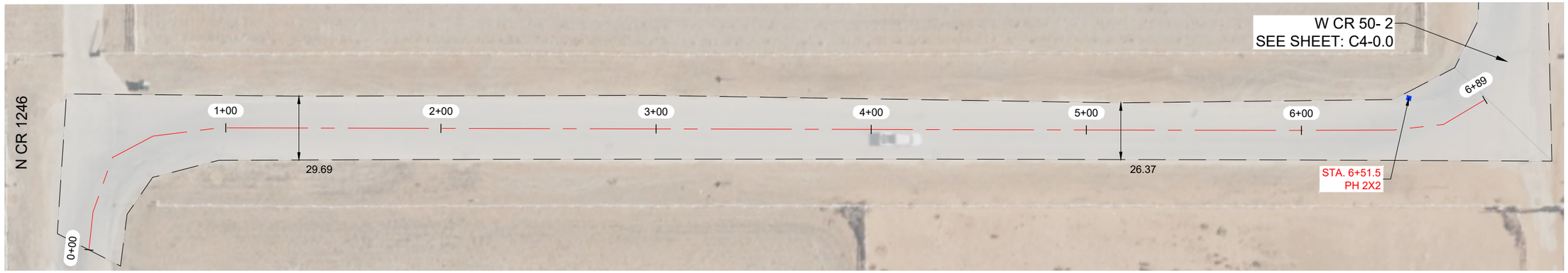

NOTES:

1.- CONTRACTOR TO AVOID DAMAGING EXISTING DRIVEWAYS MAILBOXES AND OTHER IMPROVEMENTS. LOCATIONS SHOWN ABOVE ARE APPROXIMATE AND CONTRACTOR SHOULD VERIFY LOCATIONS PRIOR TO BIDDING AND CONSTRUCTION.
2.- CONTRACTOR SHALL REPAIR ANY DAMAGE DONE TO EXISTING DRIVEWAYS OR OTHER IMPROVEMENTS AT NO COST TO OWNER.
3.- VIDEO OF EXISTING SITE CONDITION IS RECOMENDED PRIOR TO CONSTRUCTION START.
4.- SEE SHEET C0-0.3 FOR DETAILS.
5.- CONTRACTOR TO PLACE TEMPORARY TABS ALONG EXISTING CENTERLINE AND EDGELINE STRIPING FOR RESTORATION OF ORIGINAL STRIPING.
6.- CONTRACTOR TO PROVIDE DAILY QUANTITIES OF ASPHALT AND AGGREGETE TO VERIFY APPLICATION RATE.

STATE OF TEXAS
JAMES CHAD TOMPKINS
93839
LICENSED
PROFESSIONAL ENGINEER

THE SEAL APPEARING ON THIS DOCUMENT WAS AUTHORIZED BY JAMES C. TOMPKINS, P.E. 93839 ON NOVEMBER 11/11/2024

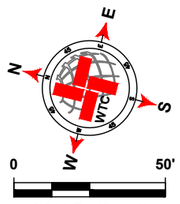

SCALE: 1" = 50'

LEGEND

- EXISTING CENTER LINE
- EXISTING END OF PAVEMENT
- EXISTING CONCRETE
- SEAL COAT AREA
- POTHOLE REPAIR (AS NOTED)

N CR 1244 QUANTITIES

ITEM #	ITEM	QTY.	UNIT
1	SINGLE COURSE SEAL COAT (APPROX.)	2 370	SY
2	STRIPING	689	LF
3	SOLID WHITE EDGE LINES	1 378	LF

WORK BY OTHERS

ITEM #	ITEM	QTY.	UNIT
1	POTHOLE REPAIR (BY OTHERS)	0.4	SY

WTC
ENGINEERS I SURVEYORS
WEST TEXAS CONSULTANTS, INC.
ENGINEERS PLANNERS SURVEYORS
405 S.W. 1st. Street | Andrews, TX 79714 |(432) 523-2181
TEXAS REGISTERED ENGINEERING FIRM F-2746
TEXAS REGISTERED SURVEYOR FIRM #100792-00

REVISION DESCRIPTION	REVISION	DATE

LOCATIONS OF UNDERGROUND UTILITIES ARE APPROXIMATE AND MAY NOT INCLUDE ALL UNDERGROUND UTILITIES PRESENT. CONTRACTOR SHALL VERIFY THE LOCATIONS OF ALL UTILITY CROSSINGS BEFORE EXCAVATION OF ROADWAY.

CONTRACTOR SHALL NOTIFY PROPERTY OWNERS AND RESIDENTS A MINIMUM OF 48 HOURS IN ADVANCE OF CONSTRUCTION ACTIVITIES ON OR IN THE VICINITY OF THEIR PROPERTY.

Before You Dig Anywhere In Texas
STOP! CALL 1-800-245-4545

TOLL-FREE OSHA RULE 1926.651
REQUIRES PREVIOUS NOTIFICATION
TEXAS ONE CALL SYSTEM

MIDLAND COUNTY, TEXAS

2025 MIDLAND PAVEMENT MAINTENANCE PROJECT
N CR 1244

DESIGN	DRAWN	DATE	PROJECT NO.	SCALE	SHEET #
J.C.T.	I.R.	11/11/24	56486	1" = 50'	C4-2.0

PLAT: X:\PROJECTS\ENGINEERING & SURVEYING\TEXAS\MIDLAND\56486- MIDLAND CO. MIDLAND COUNTY PAVING 2025\DRAWINGS\GRADE C\PCT4\56486 2025 MPMP PCT4 GRADE C LAYOUT TAB: C4-2.0 N CR 1244-11/11/2024 5:28 PM EDGAR RIOS

W CR 50- 1

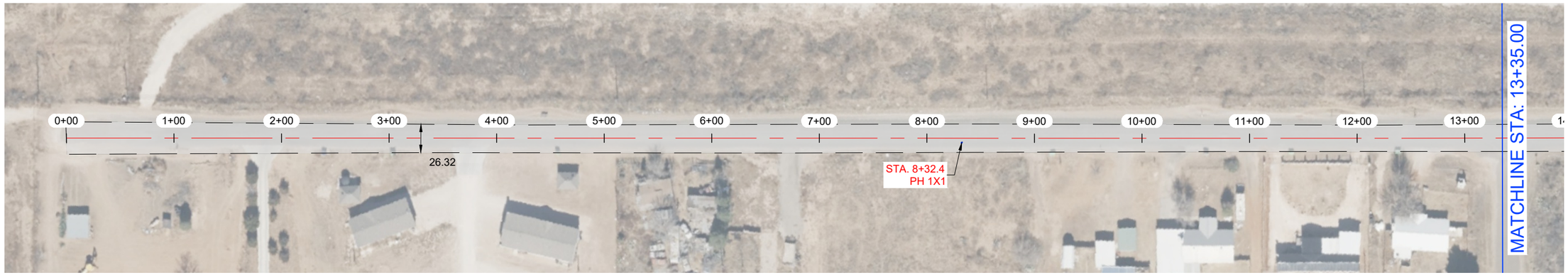

W CR 50- 1



NOTES:

1.- CONTRACTOR TO AVOID DAMAGING EXISTING DRIVEWAYS MAILBOXES AND OTHER IMPROVEMENTS. LOCATIONS SHOWN ABOVE ARE APPROXIMATE AND CONTRACTOR SHOULD VERIFY LOCATIONS PRIOR TO BIDDING AND CONSTRUCTION.
2.- CONTRACTOR SHALL REPAIR ANY DAMAGE DONE TO EXISTING DRIVEWAYS OR OTHER IMPROVEMENTS AT NO COST TO OWNER.
3.- VIDEO OF EXISTING SITE CONDITION IS RECOMENDED PRIOR TO CONSTRUCTION START.
4.- SEE SHEET C0-0.3 FOR DETAILS.
5.- CONTRACTOR TO PLACE TEMPORARY TABS ALONG EXISTING CENTERLINE AND EDGELINE STRIPING FOR RESTORATION OF ORIGINAL STRIPING.
6.- CONTRACTOR TO PROVIDE DAILY QUANTITIES OF ASPHALT AND AGGREGETE TO VERIFY APPLICATION RATE.

STATE OF TEXAS
JAMES CHAD TOMPKINS
93839
LICENSED
PROFESSIONAL ENGINEER

THE SEAL APPEARING ON THIS DOCUMENT WAS AUTHORIZED BY JAMES C. TOMPKINS, P.E. 93839 ON NOVEMBER 11/11/2024

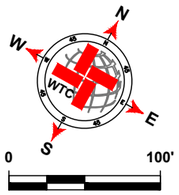

SCALE: 1" = 100'

LEGEND

- EXISTING CENTER LINE
- EXISTING END OF PAVEMENT
- EXISTING CONCRETE
- SEAL COAT AREA
- POTHOLE REPAIR (AS NOTED)

W CR 50- 1 QUANTITIES

ITEM #	ITEM	QTY.	UNIT
1	SINGLE COURSE SEAL COAT (APPROX.)	7 619	SY
2	STRIPING	2 670	LF
3	SOLID WHITE EDGE LINES		LF

WORK BY OTHERS

ITEM #	ITEM	QTY.	UNIT
1	POTHOLE REPAIR (BY OTHERS)	0.1	SY

WTC
ENGINEERS I SURVEYORS
WEST TEXAS CONSULTANTS, INC.
ENGINEERS PLANNERS SURVEYORS
405 S.W. 1st. Street | Andrews, TX 79714 |(432) 523-2181
TEXAS REGISTERED ENGINEERING FIRM F-2746
TEXAS REGISTERED SURVEYOR FIRM #100792-00

REVISION DESCRIPTION	REVISION	DATE

LOCATIONS OF UNDERGROUND UTILITIES ARE APPROXIMATE AND MAY NOT INCLUDE ALL UNDERGROUND UTILITIES PRESENT. CONTRACTOR SHALL VERIFY THE LOCATIONS OF ALL UTILITY CROSSINGS BEFORE EXCAVATION OF ROADWAY.

CONTRACTOR SHALL NOTIFY PROPERTY OWNERS AND RESIDENTS A MINIMUM OF 48 HOURS IN ADVANCE OF CONSTRUCTION ACTIVITIES ON OR IN THE VICINITY OF THEIR PROPERTY.

Before You Dig Anywhere In Texas
STOP! CALL 1-800-245-4545

TOLL-FREE OSHA RULE 1926.651
REQUIRES PREVIOUS NOTIFICATION
TEXAS ONE CALL SYSTEM

MIDLAND COUNTY, TEXAS

2025 MIDLAND PAVEMENT MAINTENANCE PROJECT
W CR 50- 1

DESIGN	DRAWN	DATE	PROJECT NO.	SCALE	SHEET #
J.C.T.	I.R.	11/11/24	56486	1" = 100'	C4-3.0

PLAT: X:\PROJECTS\ENGINEERING & SURVEYING\TEXAS\MIDLAND\56486- MIDLAND CO. MIDLAND COUNTY PAVING 2025\DRAWINGS\GRADE C\PCT4\56486 2025 MPMP PCT4 GRADE C LAYOUT TAB: C4-3.0 W CR 50- 1-11/11/2024 5:28 PM EDGAR RIOS

W CR 52- 1



W CR 52- 1



NOTES:

1.- CONTRACTOR TO AVOID DAMAGING EXISTING DRIVEWAYS MAILBOXES AND OTHER IMPROVEMENTS. LOCATIONS SHOWN ABOVE ARE APPROXIMATE AND CONTRACTOR SHOULD VERIFY LOCATIONS PRIOR TO BIDDING AND CONSTRUCTION.
2.- CONTRACTOR SHALL REPAIR ANY DAMAGE DONE TO EXISTING DRIVEWAYS OR OTHER IMPROVEMENTS AT NO COST TO OWNER.
3.- VIDEO OF EXISTING SITE CONDITION IS RECOMENDED PRIOR TO CONSTRUCTION START.
4.- SEE SHEET C0-0.3 FOR DETAILS.
5.- CONTRACTOR TO PLACE TEMPORARY TABS ALONG EXISTING CENTERLINE AND EDGELINE STRIPING FOR RESTORATION OF ORIGINAL STRIPING.
6.- CONTRACTOR TO PROVIDE DAILY QUANTITIES OF ASPHALT AND AGGREGETE TO VERIFY APPLICATION RATE.

STATE OF TEXAS
JAMES CHAD TOMPKINS
93839
LICENSED
PROFESSIONAL ENGINEER

THE SEAL APPEARING ON THIS DOCUMENT WAS AUTHORIZED BY JAMES C. TOMPKINS, P.E. 93839 ON NOVEMBER 11/11/2024

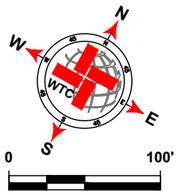

SCALE: 1" = 100'

LEGEND

- EXISTING CENTER LINE
- EXISTING END OF PAVEMENT
- EXISTING CONCRETE
- SEAL COAT AREA
- POTHOLE REPAIR (AS NOTED)

W CR 52- 1 QUANTITIES

ITEM #	ITEM	QTY.	UNIT
1	SINGLE COURSE SEAL COAT (APPROX.)	7 138	SY
2	STRIPING	2 572	LF
3	SOLID WHITE EDGE LINES		LF

WORK BY OTHERS

ITEM #	ITEM	QTY.	UNIT
1	POTHOLE REPAIR (BY OTHERS)		SY

WTC
ENGINEERS I SURVEYORS
WEST TEXAS CONSULTANTS, INC.
ENGINEERS PLANNERS SURVEYORS
405 S.W. 1st. Street | Andrews, TX 79714 |(432) 523-2181
TEXAS REGISTERED ENGINEERING FIRM F-2746
TEXAS REGISTERED SURVEYOR FIRM #100792-00

REVISION DESCRIPTION	REVISION	DATE

LOCATIONS OF UNDERGROUND UTILITIES ARE APPROXIMATE AND MAY NOT INCLUDE ALL UNDERGROUND UTILITIES PRESENT. CONTRACTOR SHALL VERIFY THE LOCATIONS OF ALL UTILITY CROSSINGS BEFORE EXCAVATION OF ROADWAY.

CONTRACTOR SHALL NOTIFY PROPERTY OWNERS AND RESIDENTS A MINIMUM OF 48 HOURS IN ADVANCE OF CONSTRUCTION ACTIVITIES ON OR IN THE VICINITY OF THEIR PROPERTY.

Before You Dig Anywhere In Texas
STOP! CALL 1-800-245-4545

TOLL-FREE OSHA RULE 1926.651
REQUIRES PREVIOUS NOTIFICATION
TEXAS ONE CALL SYSTEM

MIDLAND COUNTY, TEXAS

2025 MIDLAND PAVEMENT MAINTENANCE PROJECT
W CR 52- 1

DESIGN	DRAWN	DATE	PROJECT NO.	SCALE	SHEET #
J.C.T.	I.R.	11/11/24	56486	1" = 100'	C4-4.0

PLAT: X:\PROJECTS\ENGINEERING & SURVEYING\TEXAS\MIDLAND\56486- MIDLAND CO. MIDLAND COUNTY PAVING 2025\DRAWINGS\GRADE C\PCT4\56486 2025 MPMP PCT4 GRADE C LAYOUT TAB: C4-4.0 W CR 52- 1-11/11/2024 5:28 PM EDGAR RIOS

W CR 53



W CR 53

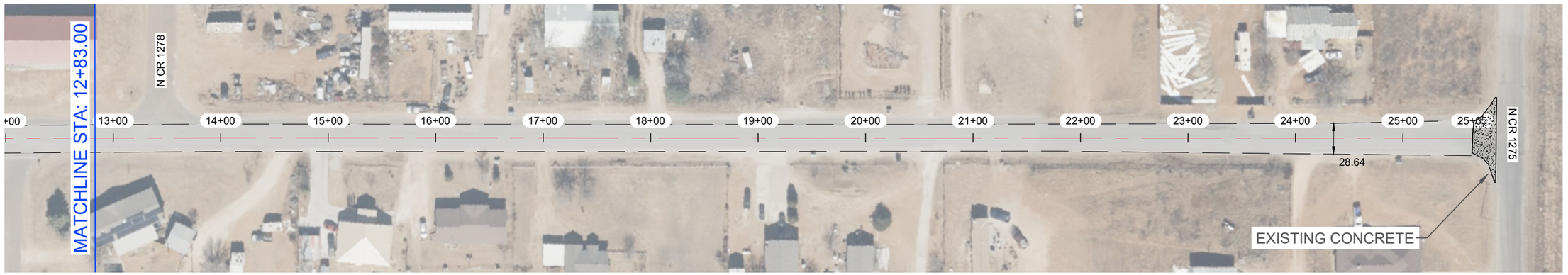

NOTES:

1.- CONTRACTOR TO AVOID DAMAGING EXISTING DRIVEWAYS MAILBOXES AND OTHER IMPROVEMENTS. LOCATIONS SHOWN ABOVE ARE APPROXIMATE AND CONTRACTOR SHOULD VERIFY LOCATIONS PRIOR TO BIDDING AND CONSTRUCTION.
2.- CONTRACTOR SHALL REPAIR ANY DAMAGE DONE TO EXISTING DRIVEWAYS OR OTHER IMPROVEMENTS AT NO COST TO OWNER.
3.- VIDEO OF EXISTING SITE CONDITION IS RECOMENDED PRIOR TO CONSTRUCTION START.
4.- SEE SHEET C0-0.3 FOR DETAILS.
5.- CONTRACTOR TO PLACE TEMPORARY TABS ALONG EXISTING CENTERLINE AND EDGELINE STRIPING FOR RESTORATION OF ORIGINAL STRIPING.
6.- CONTRACTOR TO PROVIDE DAILY QUANTITIES OF ASPHALT AND AGGREGETE TO VERIFY APPLICATION RATE.

STATE OF TEXAS
JAMES CHAD TOMPKINS
93839
LICENSED
PROFESSIONAL ENGINEER

THE SEAL APPEARING ON THIS DOCUMENT WAS AUTHORIZED BY JAMES C. TOMPKINS, P.E. 93839 ON NOVEMBER 11/11/2024

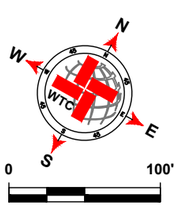

SCALE: 1" = 100'

LEGEND

- EXISTING CENTER LINE
- EXISTING END OF PAVEMENT
- EXISTING CONCRETE
- SEAL COAT AREA
- POTHOLE REPAIR (AS NOTED)

W CR 53 QUANTITIES

ITEM #	ITEM	QTY.	UNIT
1	SINGLE COURSE SEAL COAT (APPROX.)	7 403	SY
2	STRIPING	2 565	LF
3	SOLID WHITE EDGE LINES		LF

WORK BY OTHERS

ITEM #	ITEM	QTY.	UNIT
1	POTHOLE REPAIR (BY OTHERS)		SY

WTC
ENGINEERS | SURVEYORS
WEST TEXAS CONSULTANTS, INC.
ENGINEERS PLANNERS SURVEYORS
405 S.W. 1st. Street | Andrews, TX 79714 |(432) 523-2181
TEXAS REGISTERED ENGINEERING FIRM F-2746
TEXAS REGISTERED SURVEYOR FIRM #100792-00

REVISION DESCRIPTION	REVISION	DATE

LOCATIONS OF UNDERGROUND UTILITIES ARE APPROXIMATE AND MAY NOT INCLUDE ALL UNDERGROUND UTILITIES PRESENT. CONTRACTOR SHALL VERIFY THE LOCATIONS OF ALL UTILITY CROSSINGS BEFORE EXCAVATION OF ROADWAY.

CONTRACTOR SHALL NOTIFY PROPERTY OWNERS AND RESIDENTS A MINIMUM OF 48 HOURS IN ADVANCE OF CONSTRUCTION ACTIVITIES ON OR IN THE VICINITY OF THEIR PROPERTY.

Before You Dig Anywhere In Texas
STOP! CALL 1-800-245-4545

TOLL-FREE OSHA RULE 1926.651
REQUIRES PREVIOUS NOTIFICATION
TEXAS ONE CALL SYSTEM

MIDLAND COUNTY, TEXAS

2025 MIDLAND PAVEMENT MAINTENANCE PROJECT
W CR 53

DESIGN	DRAWN	DATE	PROJECT NO.	SCALE	SHEET #
J.C.T.	I.R.	11/11/24	56486	1" = 100'	C4-5.0

W CR 54- 2



W CR 54- 2

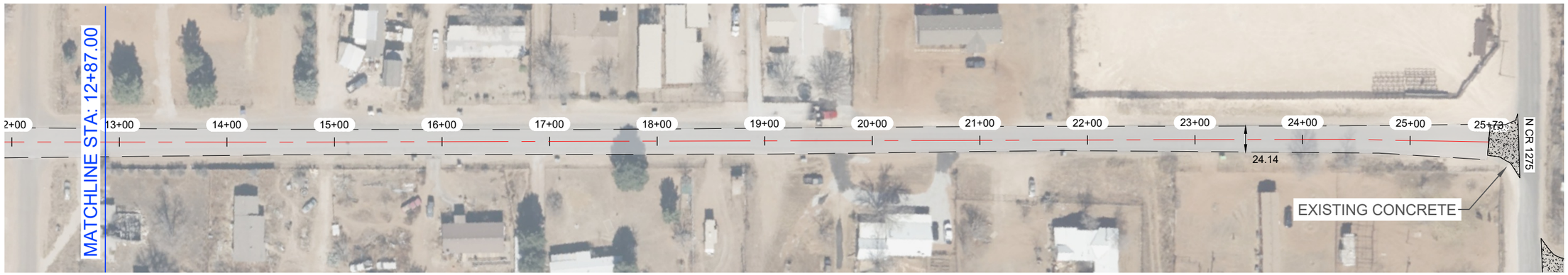

NOTES:

1.- CONTRACTOR TO AVOID DAMAGING EXISTING DRIVEWAYS MAILBOXES AND OTHER IMPROVEMENTS. LOCATIONS SHOWN ABOVE ARE APPROXIMATE AND CONTRACTOR SHOULD VERIFY LOCATIONS PRIOR TO BIDDING AND CONSTRUCTION.
2.- CONTRACTOR SHALL REPAIR ANY DAMAGE DONE TO EXISTING DRIVEWAYS OR OTHER IMPROVEMENTS AT NO COST TO OWNER.
3.- VIDEO OF EXISTING SITE CONDITION IS RECOMENDED PRIOR TO CONSTRUCTION START.
4.- SEE SHEET C0-0.3 FOR DETAILS.
5.- CONTRACTOR TO PLACE TEMPORARY TABS ALONG EXISTING CENTERLINE AND EDGELINE STRIPING FOR RESTORATION OF ORIGINAL STRIPING.
6.- CONTRACTOR TO PROVIDE DAILY QUANTITIES OF ASPHALT AND AGGREGETE TO VERIFY APPLICATION RATE.

STATE OF TEXAS
JAMES CHAD TOMPKINS
93839
LICENSED
PROFESSIONAL ENGINEER

THE SEAL APPEARING ON THIS DOCUMENT WAS AUTHORIZED BY JAMES C. TOMPKINS, P.E. 93839 ON NOVEMBER 11/11/2024

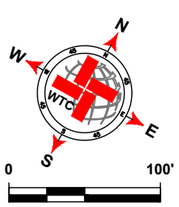

SCALE: 1" = 100'

LEGEND

- EXISTING CENTER LINE
- EXISTING END OF PAVEMENT
- EXISTING CONCRETE
- SEAL COAT AREA
- POTHOLE REPAIR (AS NOTED)

W CR 54- 2 QUANTITIES

ITEM #	ITEM	QTY.	UNIT
1	SINGLE COURSE SEAL COAT (APPROX.)	7 023	SY
2	STRIPING	2 573	LF
3	SOLID WHITE EDGE LINES		LF

WORK BY OTHERS

ITEM #	ITEM	QTY.	UNIT
1	POTHOLE REPAIR (BY OTHERS)		SY

WTC
ENGINEERS | SURVEYORS
WEST TEXAS CONSULTANTS, INC.
ENGINEERS PLANNERS SURVEYORS
405 S.W. 1st. Street | Andrews, TX 79714 |(432) 523-2181
TEXAS REGISTERED ENGINEERING FIRM F-2746
TEXAS REGISTERED SURVEYOR FIRM #100792-00

REVISION DESCRIPTION	REVISION	DATE

LOCATIONS OF UNDERGROUND UTILITIES ARE APPROXIMATE AND MAY NOT INCLUDE ALL UNDERGROUND UTILITIES PRESENT. CONTRACTOR SHALL VERIFY THE LOCATIONS OF ALL UTILITY CROSSINGS BEFORE EXCAVATION OF ROADWAY.

CONTRACTOR SHALL NOTIFY PROPERTY OWNERS AND RESIDENTS A MINIMUM OF 48 HOURS IN ADVANCE OF CONSTRUCTION ACTIVITIES ON OR IN THE VICINITY OF THEIR PROPERTY.

Before You Dig Anywhere In Texas
STOP! CALL 1-800-245-4545
TOLL-FREE OSHA RULE 1926.651
REQUIRES PREVIOUS NOTIFICATION
TEXAS ONE CALL SYSTEM

MIDLAND COUNTY, TEXAS

2025 MIDLAND PAVEMENT MAINTENANCE PROJECT
W CR 54- 2

DESIGN	DRAWN	DATE	PROJECT NO.	SCALE	SHEET #
J.C.T.	I.R.	11/11/24	56486	1" = 100'	C4-6.0

W CR 54- 1



NOTES:

1.- CONTRACTOR TO AVOID DAMAGING EXISTING DRIVEWAYS MAILBOXES AND OTHER IMPROVEMENTS. LOCATIONS SHOWN ABOVE ARE APPROXIMATE AND CONTRACTOR SHOULD VERIFY LOCATIONS PRIOR TO BIDDING AND CONSTRUCTION.
2.- CONTRACTOR SHALL REPAIR ANY DAMAGE DONE TO EXISTING DRIVEWAYS OR OTHER IMPROVEMENTS AT NO COST TO OWNER.
3.- VIDEO OF EXISTING SITE CONDITION IS RECOMENDED PRIOR TO CONSTRUCTION START.
4.- SEE SHEET C0-0.3 FOR DETAILS.
5.- CONTRACTOR TO PLACE TEMPORARY TABS ALONG EXISTING CENTERLINE AND EDGELINE STRIPING FOR RESTORATION OF ORIGINAL STRIPING.
6.- CONTRACTOR TO PROVIDE DAILY QUANTITIES OF ASPHALT AND AGGREGETE TO VERIFY APPLICATION RATE.

STATE OF TEXAS
JAMES CHAD TOMPKINS
93839
LICENSED
PROFESSIONAL ENGINEER

THE SEAL APPEARING ON THIS DOCUMENT WAS AUTHORIZED BY JAMES C. TOMPKINS, P.E. 93839 ON NOVEMBER 11/11/2024

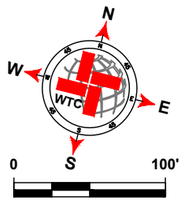

SCALE: 1" = 100'

LEGEND

- EXISTING CENTER LINE
- EXISTING END OF PAVEMENT
- EXISTING CONCRETE
- SEAL COAT AREA
- POTHOLE REPAIR (AS NOTED)

W CR 54- 1 QUANTITIES

ITEM #	ITEM	QTY.	UNIT
1	SINGLE COURSE SEAL COAT (APPROX.)	3 605	SY
2	STRIPING	1 287	LF
3	SOLID WHITE EDGE LINES		LF

WORK BY OTHERS

ITEM #	ITEM	QTY.	UNIT
1	POTHOLE REPAIR (BY OTHERS)		SY

WTC
ENGINEERS I SURVEYORS
WEST TEXAS CONSULTANTS, INC.
ENGINEERS PLANNERS SURVEYORS
405 S.W. 1st. Street | Andrews, TX 79714 |(432) 523-2181
TEXAS REGISTERED ENGINEERING FIRM F-2746
TEXAS REGISTERED SURVEYOR FIRM #100792-00

REVISION DESCRIPTION	REVISION	DATE

LOCATIONS OF UNDERGROUND UTILITIES ARE APPROXIMATE AND MAY NOT INCLUDE ALL UNDERGROUND UTILITIES PRESENT. CONTRACTOR SHALL VERIFY THE LOCATIONS OF ALL UTILITY CROSSINGS BEFORE EXCAVATION OF ROADWAY.

CONTRACTOR SHALL NOTIFY PROPERTY OWNERS AND RESIDENTS A MINIMUM OF 48 HOURS IN ADVANCE OF CONSTRUCTION ACTIVITIES ON OR IN THE VICINITY OF THEIR PROPERTY.

Before You Dig Anywhere In Texas
STOP! CALL 1-800-245-4545

TOLL-FREE OSHA RULE 1926.651
REQUIRES PREVIOUS NOTIFICATION
TEXAS ONE CALL SYSTEM

MIDLAND COUNTY, TEXAS

2025 MIDLAND PAVEMENT MAINTENANCE PROJECT
W CR 54- 1

DESIGN	DRAWN	DATE	PROJECT NO.	SCALE	SHEET #
J.C.T.	I.R.	11/11/24	56486	1" = 100'	C4-7.0

PLAT: X:\PROJECTS\ENGINEERING & SURVEYING\TEXAS\MIDLAND\56486-MIDLAND CO. MIDLAND COUNTY PAVING 2025\DRAWINGS\GRADE C\PCT4\56486 2025 MPMP PCT4 GRADE C LAYOUT TAB: C4-7.0 W CR 54- 1-11/11/2024 5:28 PM EDGAR.RIOS

W CR 55

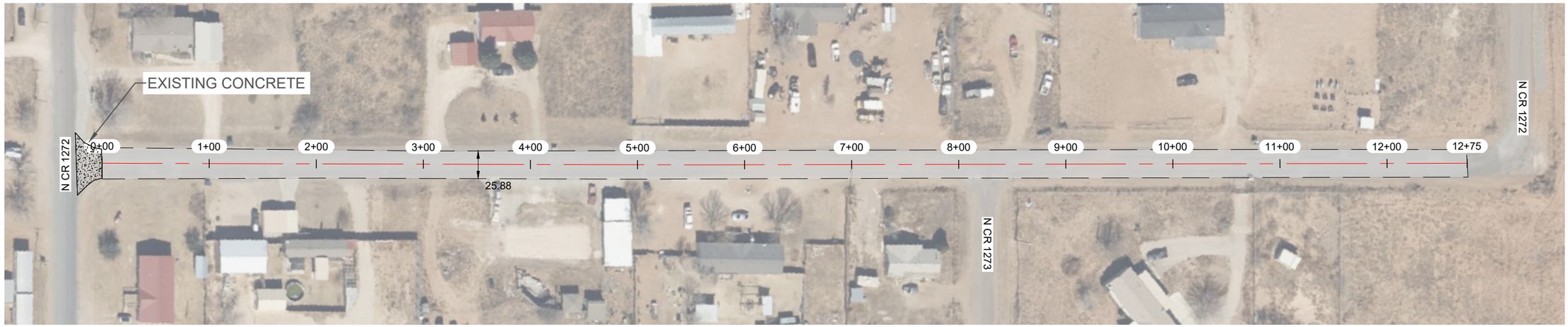

NOTES:

1.- CONTRACTOR TO AVOID DAMAGING EXISTING DRIVEWAYS MAILBOXES AND OTHER IMPROVEMENTS. LOCATIONS SHOWN ABOVE ARE APPROXIMATE AND CONTRACTOR SHOULD VERIFY LOCATIONS PRIOR TO BIDDING AND CONSTRUCTION.
2.- CONTRACTOR SHALL REPAIR ANY DAMAGE DONE TO EXISTING DRIVEWAYS OR OTHER IMPROVEMENTS AT NO COST TO OWNER.
3.- VIDEO OF EXISTING SITE CONDITION IS RECOMENDED PRIOR TO CONSTRUCTION START.
4.- SEE SHEET C0-0.3 FOR DETAILS.
5.- CONTRACTOR TO PLACE TEMPORARY TABS ALONG EXISTING CENTERLINE AND EDGELINE STRIPING FOR RESTORATION OF ORIGINAL STRIPING.
6.- CONTRACTOR TO PROVIDE DAILY QUANTITIES OF ASPHALT AND AGGREGETE TO VERIFY APPLICATION RATE.

STATE OF TEXAS
JAMES CHAD TOMPKINS
93839
LICENSED
PROFESSIONAL ENGINEER

THE SEAL APPEARING ON THIS DOCUMENT WAS AUTHORIZED BY JAMES C. TOMPKINS, P.E. 93839 ON NOVEMBER 11/11/2024

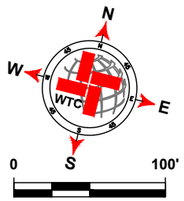

SCALE: 1" = 100'

LEGEND

- EXISTING CENTER LINE
- EXISTING END OF PAVEMENT
- EXISTING CONCRETE
- SEAL COAT AREA
- POTHOLE REPAIR (AS NOTED)

W CR 55 QUANTITIES

ITEM #	ITEM	QTY.	UNIT
1	SINGLE COURSE SEAL COAT (APPROX.)	3 748	SY
2	STRIPING	1 275	LF
3	SOLID WHITE EDGE LINES	2 550	LF

WORK BY OTHERS

ITEM #	ITEM	QTY.	UNIT
1	POTHOLE REPAIR (BY OTHERS)		SY

WTC
ENGINEERS | SURVEYORS
WEST TEXAS CONSULTANTS, INC.
ENGINEERS PLANNERS SURVEYORS
405 S.W. 1st. Street | Andrews, TX 79714 |(432) 523-2181
TEXAS REGISTERED ENGINEERING FIRM F-2746
TEXAS REGISTERED SURVEYOR FIRM #100792-00

REVISION DESCRIPTION	REVISION	DATE

LOCATIONS OF UNDERGROUND UTILITIES ARE APPROXIMATE AND MAY NOT INCLUDE ALL UNDERGROUND UTILITIES PRESENT. CONTRACTOR SHALL VERIFY THE LOCATIONS OF ALL UTILITY CROSSINGS BEFORE EXCAVATION OF ROADWAY.

CONTRACTOR SHALL NOTIFY PROPERTY OWNERS AND RESIDENTS A MINIMUM OF 48 HOURS IN ADVANCE OF CONSTRUCTION ACTIVITIES ON OR IN THE VICINITY OF THEIR PROPERTY.

Before You Dig Anywhere In Texas
STOP! CALL 1-800-245-4545

TOLL-FREE OSHA RULE 1926.651
REQUIRES PREVIOUS NOTIFICATION
TEXAS ONE CALL SYSTEM

MIDLAND COUNTY, TEXAS

2025 MIDLAND PAVEMENT MAINTENANCE PROJECT
W CR 55

DESIGN	DRAWN	DATE	PROJECT NO.	SCALE	SHEET #
J.C.T.	I.R.	11/11/24	56486	1" = 100'	C4-8.0

PLAT: X:\PROJECTS\ENGINEERING & SURVEYING\TEXAS\MIDLAND\56486-MIDLAND CO. MIDLAND COUNTY PAVING 2025\DRAWINGS\GRADE C\PCT4\56486 2025 MPMP PCT4 GRADE C LAYOUT TAB: C4-8.0 W CR 55-11/11/2024 5:28 PM EDGAR RIOS

W CR 56- 2

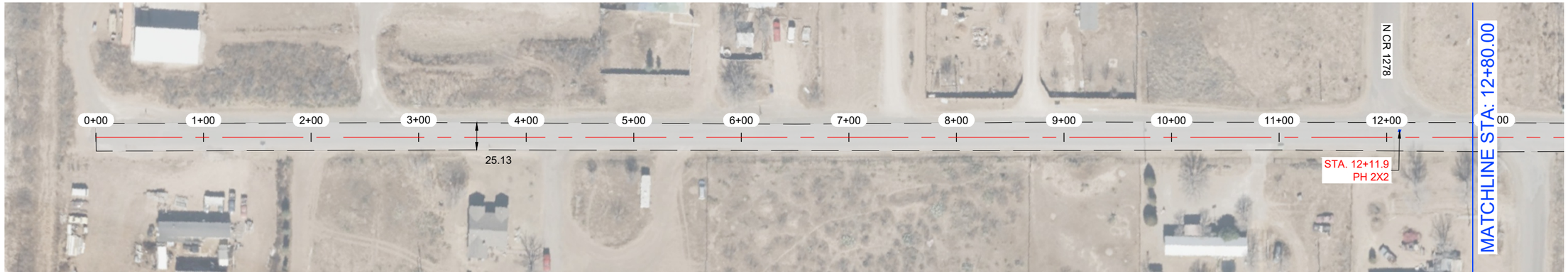

W CR 56- 2



NOTES:

1.- CONTRACTOR TO AVOID DAMAGING EXISTING DRIVEWAYS MAILBOXES AND OTHER IMPROVEMENTS. LOCATIONS SHOWN ABOVE ARE APPROXIMATE AND CONTRACTOR SHOULD VERIFY LOCATIONS PRIOR TO BIDDING AND CONSTRUCTION.
2.- CONTRACTOR SHALL REPAIR ANY DAMAGE DONE TO EXISTING DRIVEWAYS OR OTHER IMPROVEMENTS AT NO COST TO OWNER.
3.- VIDEO OF EXISTING SITE CONDITION IS RECOMENDED PRIOR TO CONSTRUCTION START.
4.- SEE SHEET C0-0.3 FOR DETAILS.
5.- CONTRACTOR TO PLACE TEMPORARY TABS ALONG EXISTING CENTERLINE AND EDGELINE STRIPING FOR RESTORATION OF ORIGINAL STRIPING.
6.- CONTRACTOR TO PROVIDE DAILY QUANTITIES OF ASPHALT AND AGGREGETE TO VERIFY APPLICATION RATE.

STATE OF TEXAS
JAMES CHAD TOMPKINS
93839
LICENSED
PROFESSIONAL ENGINEER

THE SEAL APPEARING ON THIS DOCUMENT WAS AUTHORIZED BY JAMES C. TOMPKINS, P.E. 93839 ON NOVEMBER 11/11/2024

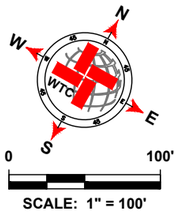

SCALE: 1" = 100'

LEGEND

- EXISTING CENTER LINE
- EXISTING END OF PAVEMENT
- EXISTING CONCRETE
- SEAL COAT AREA
- POTHOLE REPAIR (AS NOTED)

W CR 56- 2 QUANTITIES

ITEM #	ITEM	QTY.	UNIT
1	SINGLE COURSE SEAL COAT (APPROX.)	7 245	SY
2	STRIPING	2 560	LF
3	SOLID WHITE EDGE LINES		LF

WORK BY OTHERS

ITEM #	ITEM	QTY.	UNIT
1	POTHOLE REPAIR (BY OTHERS)	0.9	SY

WTC
ENGINEERS I SURVEYORS
WEST TEXAS CONSULTANTS, INC.
ENGINEERS PLANNERS SURVEYORS
405 S.W. 1st. Street | Andrews, TX 79714 |(432) 523-2181
TEXAS REGISTERED ENGINEERING FIRM F-2746
TEXAS REGISTERED SURVEYOR FIRM #100792-00

REVISION DESCRIPTION	REVISION	DATE

LOCATIONS OF UNDERGROUND UTILITIES ARE APPROXIMATE AND MAY NOT INCLUDE ALL UNDERGROUND UTILITIES PRESENT. CONTRACTOR SHALL VERIFY THE LOCATIONS OF ALL UTILITY CROSSINGS BEFORE EXCAVATION OF ROADWAY.

CONTRACTOR SHALL NOTIFY PROPERTY OWNERS AND RESIDENTS A MINIMUM OF 48 HOURS IN ADVANCE OF CONSTRUCTION ACTIVITIES ON OR IN THE VICINITY OF THEIR PROPERTY.

Before You Dig Anywhere In Texas
STOP! CALL 1-800-245-4545

TOLL-FREE OSHA RULE 1926.651
REQUIRES PREVIOUS NOTIFICATION
TEXAS ONE CALL SYSTEM

MIDLAND COUNTY, TEXAS

2025 MIDLAND PAVEMENT MAINTENANCE PROJECT
W CR 56- 2

DESIGN	DRAWN	DATE	PROJECT NO.	SCALE	SHEET #
J.C.T.	I.R.	11/11/24	56486	1" = 100'	C4-9.0

W CR 56- 3



NOTES:

1.- CONTRACTOR TO AVOID DAMAGING EXISTING DRIVEWAYS MAILBOXES AND OTHER IMPROVEMENTS. LOCATIONS SHOWN ABOVE ARE APPROXIMATE AND CONTRACTOR SHOULD VERIFY LOCATIONS PRIOR TO BIDDING AND CONSTRUCTION.
2.- CONTRACTOR SHALL REPAIR ANY DAMAGE DONE TO EXISTING DRIVEWAYS OR OTHER IMPROVEMENTS AT NO COST TO OWNER.
3.- VIDEO OF EXISTING SITE CONDITION IS RECOMENDED PRIOR TO CONSTRUCTION START.
4.- SEE SHEET C0-0.3 FOR DETAILS.
5.- CONTRACTOR TO PLACE TEMPORARY TABS ALONG EXISTING CENTERLINE AND EDGELINE STRIPING FOR RESTORATION OF ORIGINAL STRIPING.
6.- CONTRACTOR TO PROVIDE DAILY QUANTITIES OF ASPHALT AND AGGREGETE TO VERIFY APPLICATION RATE.

STATE OF TEXAS
JAMES CHAD TOMPKINS
93839
LICENSED
PROFESSIONAL ENGINEER

THE SEAL APPEARING ON THIS DOCUMENT WAS AUTHORIZED BY JAMES C. TOMPKINS, P.E. 93839 ON NOVEMBER 11/11/2024

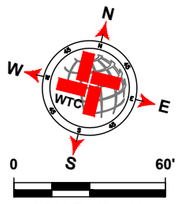

SCALE: 1" = 60'

LEGEND

- EXISTING CENTER LINE
- EXISTING END OF PAVEMENT
- EXISTING CONCRETE
- SEAL COAT AREA
- POTHOLE REPAIR (AS NOTED)

W CR 56- 3 QUANTITIES

ITEM #	ITEM	QTY.	UNIT
1	SINGLE COURSE SEAL COAT (APPROX.)	2 346	SY
2	STRIPING	785	LF
3	SOLID WHITE EDGE LINES	1 570	LF

WORK BY OTHERS

ITEM #	ITEM	QTY.	UNIT
1	POTHOLE REPAIR (BY OTHERS)		SY

WTC
ENGINEERS I SURVEYORS
WEST TEXAS CONSULTANTS, INC.
ENGINEERS PLANNERS SURVEYORS
405 S.W. 1st. Street | Andrews, TX 79714 |(432) 523-2181
TEXAS REGISTERED ENGINEERING FIRM F-2746
TEXAS REGISTERED SURVEYOR FIRM #100792-00

REVISION DESCRIPTION	REVISION	DATE

LOCATIONS OF UNDERGROUND UTILITIES ARE APPROXIMATE AND MAY NOT INCLUDE ALL UNDERGROUND UTILITIES PRESENT. CONTRACTOR SHALL VERIFY THE LOCATIONS OF ALL UTILITY CROSSINGS BEFORE EXCAVATION OF ROADWAY.

CONTRACTOR SHALL NOTIFY PROPERTY OWNERS AND RESIDENTS A MINIMUM OF 48 HOURS IN ADVANCE OF CONSTRUCTION ACTIVITIES ON OR IN THE VICINITY OF THEIR PROPERTY.

Before You Dig Anywhere In Texas
STOP! CALL 1-800-245-4545

TOLL-FREE OSHA RULE 1926.651
REQUIRES PREVIOUS NOTIFICATION
TEXAS ONE CALL SYSTEM

MIDLAND COUNTY, TEXAS

2025 MIDLAND PAVEMENT MAINTENANCE PROJECT
W CR 56- 3

DESIGN	DRAWN	DATE	PROJECT NO.	SCALE	SHEET #
J.C.T.	I.R.	11/11/24	56486	1" = 60'	C4-10.0

PLAT: X:\PROJECTS\ENGINEERING & SURVEYING\TEXAS\MIDLAND\56486-MIDLAND CO. MIDLAND COUNTY PAVING 2025\DRAWINGS\GRADE C\PCT4\56486 2025 MPMP PCT4 GRADE C LAYOUT TAB: C4-10.0 W CR 56- 3-11/11/2024 5:28 PM EDGAR.RIOS

W CR 58- 1



W CR 58- 1



NOTES:

1.- CONTRACTOR TO AVOID DAMAGING EXISTING DRIVEWAYS MAILBOXES AND OTHER IMPROVEMENTS. LOCATIONS SHOWN ABOVE ARE APPROXIMATE AND CONTRACTOR SHOULD VERIFY LOCATIONS PRIOR TO BIDDING AND CONSTRUCTION.
2.- CONTRACTOR SHALL REPAIR ANY DAMAGE DONE TO EXISTING DRIVEWAYS OR OTHER IMPROVEMENTS AT NO COST TO OWNER.
3.- VIDEO OF EXISTING SITE CONDITION IS RECOMENDED PRIOR TO CONSTRUCTION START.
4.- SEE SHEET C0-0.3 FOR DETAILS.
5.- CONTRACTOR TO PLACE TEMPORARY TABS ALONG EXISTING CENTERLINE AND EDGELINE STRIPING FOR RESTORATION OF ORIGINAL STRIPING.
6.- CONTRACTOR TO PROVIDE DAILY QUANTITIES OF ASPHALT AND AGGREGETE TO VERIFY APPLICATION RATE.

STATE OF TEXAS
JAMES CHAD TOMPKINS
93839
LICENSED
PROFESSIONAL ENGINEER

THE SEAL APPEARING ON THIS DOCUMENT WAS AUTHORIZED BY JAMES C. TOMPKINS, P.E. 93839 ON NOVEMBER 11/11/2024

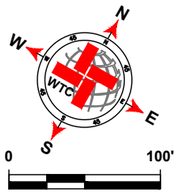

SCALE: 1" = 100'

LEGEND

- EXISTING CENTER LINE
- EXISTING END OF PAVEMENT
- EXISTING CONCRETE
- SEAL COAT AREA
- POTHOLE REPAIR (AS NOTED)

W CR 58- 1 QUANTITIES

ITEM #	ITEM	QTY.	UNIT
1	SINGLE COURSE SEAL COAT (APPROX.)	8 042	SY
2	STRIPING	2 560	LF
3	SOLID WHITE EDGE LINES	5 120	LF

WORK BY OTHERS

ITEM #	ITEM	QTY.	UNIT
1	POTHOLE REPAIR (BY OTHERS)		SY

WTC
ENGINEERS | SURVEYORS
WEST TEXAS CONSULTANTS, INC.
ENGINEERS PLANNERS SURVEYORS
405 S.W. 1st. Street | Andrews, TX 79714 |(432) 523-2181
TEXAS REGISTERED ENGINEERING FIRM F-2746
TEXAS REGISTERED SURVEYOR FIRM #100792-00

REVISION DESCRIPTION	REVISION	DATE

LOCATIONS OF UNDERGROUND UTILITIES ARE APPROXIMATE AND MAY NOT INCLUDE ALL UNDERGROUND UTILITIES PRESENT. CONTRACTOR SHALL VERIFY THE LOCATIONS OF ALL UTILITY CROSSINGS BEFORE EXCAVATION OF ROADWAY.

CONTRACTOR SHALL NOTIFY PROPERTY OWNERS AND RESIDENTS A MINIMUM OF 48 HOURS IN ADVANCE OF CONSTRUCTION ACTIVITIES ON OR IN THE VICINITY OF THEIR PROPERTY.

Before You Dig Anywhere In Texas
STOP! CALL 1-800-245-4545

TOLL-FREE OSHA RULE 1926.651
REQUIRES PREVIOUS NOTIFICATION
TEXAS ONE CALL SYSTEM

MIDLAND COUNTY, TEXAS

2025 MIDLAND PAVEMENT MAINTENANCE PROJECT
W CR 58- 1

DESIGN	DRAWN	DATE	PROJECT NO.	SCALE	SHEET #
J.C.T.	I.R.	11/11/24	56486	1" = 100'	C4-11.0

PLAT: X:\PROJECTS\ENGINEERING & SURVEYING\TEXAS\MIDLAND\56486- MIDLAND CO. MIDLAND COUNTY PAVING 2025\DRAWINGS\GRADE C\PCT4\56486 2025 MPMP PCT4 GRADE C LAYOUT TAB: C4-11.0 W CR 58- 1-11/11/2024 5:28 PM EDGAR.RIOS

N CR 1284



N CR 1284



NOTES:

1.- CONTRACTOR TO AVOID DAMAGING EXISTING DRIVEWAYS MAILBOXES AND OTHER IMPROVEMENTS. LOCATIONS SHOWN ABOVE ARE APPROXIMATE AND CONTRACTOR SHOULD VERIFY LOCATIONS PRIOR TO BIDDING AND CONSTRUCTION.
2.- CONTRACTOR SHALL REPAIR ANY DAMAGE DONE TO EXISTING DRIVEWAYS OR OTHER IMPROVEMENTS AT NO COST TO OWNER.
3.- VIDEO OF EXISTING SITE CONDITION IS RECOMENDED PRIOR TO CONSTRUCTION START.
4.- SEE SHEET C0-0.3 FOR DETAILS.
5.- CONTRACTOR TO PLACE TEMPORARY TABS ALONG EXISTING CENTERLINE AND EDGELINE STRIPING FOR RESTORATION OF ORIGINAL STRIPING.
6.- CONTRACTOR TO PROVIDE DAILY QUANTITIES OF ASPHALT AND AGGREGETE TO VERIFY APPLICATION RATE.

STATE OF TEXAS
JAMES CHAD TOMPKINS
93839
LICENSED
PROFESSIONAL ENGINEER

THE SEAL APPEARING ON THIS DOCUMENT WAS AUTHORIZED BY JAMES C. TOMPKINS, P.E. 93839 ON NOVEMBER 11/11/2024

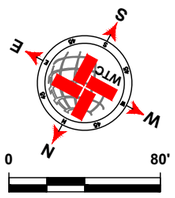

SCALE: 1" = 80'

LEGEND

- EXISTING CENTER LINE
- EXISTING END OF PAVEMENT
- EXISTING CONCRETE
- SEAL COAT AREA
- POTHOLE REPAIR (AS NOTED)

N CR 1284 QUANTITIES

ITEM #	ITEM	QTY.	UNIT
1	SINGLE COURSE SEAL COAT (APPROX.)	5 510	SY
2	STRIPING	1 617	LF
3	SOLID WHITE EDGE LINES	3 234	LF

WORK BY OTHERS

ITEM #	ITEM	QTY.	UNIT
1	POTHOLE REPAIR (BY OTHERS)	0	SY

WTC ENGINEERS I SURVEYORS
WEST TEXAS CONSULTANTS, INC.
ENGINEERS PLANNERS SURVEYORS
405 S.W. 1st. Street | Andrews, TX 79714 |(432) 523-2181
TEXAS REGISTERED ENGINEERING FIRM F-2746
TEXAS REGISTERED SURVEYOR FIRM #100792-00

REVISION DESCRIPTION	REVISION	DATE

LOCATIONS OF UNDERGROUND UTILITIES ARE APPROXIMATE AND MAY NOT INCLUDE ALL UNDERGROUND UTILITIES PRESENT. CONTRACTOR SHALL VERIFY THE LOCATIONS OF ALL UTILITY CROSSINGS BEFORE EXCAVATION OF ROADWAY

CONTRACTOR SHALL NOTIFY PROPERTY OWNERS AND RESIDENTS A MINIMUM OF 48 HOURS IN ADVANCE OF CONSTRUCTION ACTIVITIES ON OR IN THE VICINITY OF THEIR PROPERTY.

Before You Dig Anywhere In Texas
STOP! CALL 1-800-245-4545

TOLL-FREE OSHA RULE 1926.651 REQUIRES PREVIOUS NOTIFICATION TEXAS ONE CALL SYSTEM

MIDLAND COUNTY, TEXAS

2025 MIDLAND PAVEMENT MAINTENANCE PROJECT
N CR 1284

DESIGN	DRAWN	DATE	PROJECT NO.	SCALE	SHEET #
J.C.T.	I.R.	11/11/24	56486	1" = 80'	C4-12.0

PLOT: X:\PROJECTS\ENGINEERING & SURVEYING\TEXAS\MIDLAND\MIDLAND - MIDLAND CO. MIDLAND COUNTY PAVING 2025\DRAWINGS\PAVE_CPCT\56486 2025 MPMP PCT 4 GRADE C-1 PCT 1 NB, C4-12.0 N CR 1284.11/7/2024 4:28 PM EDWIN.ROS

W CR 58- 2



W CR 58- 2



NOTES:

1.- CONTRACTOR TO AVOID DAMAGING EXISTING DRIVEWAYS MAILBOXES AND OTHER IMPROVEMENTS. LOCATIONS SHOWN ABOVE ARE APPROXIMATE AND CONTRACTOR SHOULD VERIFY LOCATIONS PRIOR TO BIDDING AND CONSTRUCTION.
2.- CONTRACTOR SHALL REPAIR ANY DAMAGE DONE TO EXISTING DRIVEWAYS OR OTHER IMPROVEMENTS AT NO COST TO OWNER.
3.- VIDEO OF EXISTING SITE CONDITION IS RECOMENDED PRIOR TO CONSTRUCTION START.
4.- SEE SHEET C0-0.3 FOR DETAILS.
5.- CONTRACTOR TO PLACE TEMPORARY TABS ALONG EXISTING CENTERLINE AND EDGELINE STRIPING FOR RESTORATION OF ORIGINAL STRIPING.
6.- CONTRACTOR TO PROVIDE DAILY QUANTITIES OF ASPHALT AND AGGREGETE TO VERIFY APPLICATION RATE.

STATE OF TEXAS
JAMES CHAD TOMPKINS
93839
LICENSED
PROFESSIONAL ENGINEER

THE SEAL APPEARING ON THIS DOCUMENT WAS AUTHORIZED BY JAMES C. TOMPKINS, P.E. 93839 ON NOVEMBER 11/11/2024

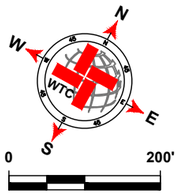

SCALE: 1" = 200'

LEGEND

- EXISTING CENTER LINE
- EXISTING END OF PAVEMENT
- EXISTING CONCRETE
- SEAL COAT AREA
- POTHOLE REPAIR (AS NOTED)

W CR 58- 2 QUANTITIES

ITEM #	ITEM	QTY.	UNIT
1	SINGLE COURSE SEAL COAT (APPROX.)	17 219	SY
2	STRIPING	5 254	LF
3	SOLID WHITE EDGE LINES	10 508	LF

WORK BY OTHERS

ITEM #	ITEM	QTY.	UNIT
1	POTHOLE REPAIR (BY OTHERS)	1.2	SY

WTC ENGINEERS I SURVEYORS
WEST TEXAS CONSULTANTS, INC.
ENGINEERS PLANNERS SURVEYORS
405 S.W. 1st. Street | Andrews, TX 79714 |(432) 523-2181
TEXAS REGISTERED ENGINEERING FIRM F-2746
TEXAS REGISTERED SURVEYOR FIRM #100792-00

REVISION DESCRIPTION	REVISION	DATE

LOCATIONS OF UNDERGROUND UTILITIES ARE APPROXIMATE AND MAY NOT INCLUDE ALL UNDERGROUND UTILITIES PRESENT. CONTRACTOR SHALL VERIFY THE LOCATIONS OF ALL UTILITY CROSSINGS BEFORE EXCAVATION OF ROADWAY.

CONTRACTOR SHALL NOTIFY PROPERTY OWNERS AND RESIDENTS A MINIMUM OF 48 HOURS IN ADVANCE OF CONSTRUCTION ACTIVITIES ON OR IN THE VICINITY OF THEIR PROPERTY.

Before You Dig Anywhere In Texas
STOP! CALL 1-800-245-4545

TOLL-FREE OSHA RULE 1926.651
REQUIRES PREVIOUS NOTIFICATION
TEXAS ONE CALL SYSTEM

MIDLAND COUNTY, TEXAS

2025 MIDLAND PAVEMENT MAINTENANCE PROJECT
W CR 58- 2

DESIGN	DRAWN	DATE	PROJECT NO.	SCALE	SHEET #
J.C.T.	I.R.	11/11/24	56486	1" = 200'	C4-13.0

PLOT TO PROJECTS\ENGINEERING & SURVEYING\TEXAS\MIDLAND\MIDLAND CO. MIDLAND COUNTY PAVING 2025\DRAWINGS\RAILS\ C\PCT\16\56486 2025 MPMP PCT1 GRADE C LAYOUT TAB: C4-13.0 W CR 58- 2 11/11/2024 5:28 PM EDGAR.ROS

W CR 56- 1



W CR 56- 1



NOTES:

1.- CONTRACTOR TO AVOID DAMAGING EXISTING DRIVEWAYS MAILBOXES AND OTHER IMPROVEMENTS. LOCATIONS SHOWN ABOVE ARE APPROXIMATE AND CONTRACTOR SHOULD VERIFY LOCATIONS PRIOR TO BIDDING AND CONSTRUCTION.
2.- CONTRACTOR SHALL REPAIR ANY DAMAGE DONE TO EXISTING DRIVEWAYS OR OTHER IMPROVEMENTS AT NO COST TO OWNER.
3.- VIDEO OF EXISTING SITE CONDITION IS RECOMENDED PRIOR TO CONSTRUCTION START.
4.- SEE SHEET C0-0.3 FOR DETAILS.
5.- CONTRACTOR TO PLACE TEMPORARY TABS ALONG EXISTING CENTERLINE AND EDGELINE STRIPING FOR RESTORATION OF ORIGINAL STRIPING.
6.- CONTRACTOR TO PROVIDE DAILY QUANTITIES OF ASPHALT AND AGGREGETE TO VERIFY APPLICATION RATE.

STATE OF TEXAS
JAMES CHAD TOMPKINS
93839
LICENSED
PROFESSIONAL ENGINEER

THE SEAL APPEARING ON THIS DOCUMENT WAS AUTHORIZED BY JAMES C. TOMPKINS, P.E. 93839 ON NOVEMBER 11/11/2024

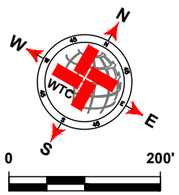

SCALE: 1" = 200'

LEGEND

- EXISTING CENTER LINE
- EXISTING END OF PAVEMENT
- EXISTING CONCRETE
- SEAL COAT AREA
- POTHOLE REPAIR (AS NOTED)

W CR 56- 1 QUANTITIES

ITEM #	ITEM	QTY.	UNIT
1	SINGLE COURSE SEAL COAT (APPROX.)	14 949	SY
2	STRIPING	5 250	LF
3	SOLID WHITE EDGE LINES	10 500	LF

WORK BY OTHERS

ITEM #	ITEM	QTY.	UNIT
1	POTHOLE REPAIR (BY OTHERS)		SY

WTC
ENGINEERS | SURVEYORS
WEST TEXAS CONSULTANTS, INC.
ENGINEERS PLANNERS SURVEYORS
405 S.W. 1st. Street | Andrews, TX 79714 |(432) 523-2181
TEXAS REGISTERED ENGINEERING FIRM F-2746
TEXAS REGISTERED SURVEYOR FIRM #100792-00

REVISION DESCRIPTION	REVISION	DATE

LOCATIONS OF UNDERGROUND UTILITIES ARE APPROXIMATE AND MAY NOT INCLUDE ALL UNDERGROUND UTILITIES PRESENT. CONTRACTOR SHALL VERIFY THE LOCATIONS OF ALL UTILITY CROSSINGS BEFORE EXCAVATION OF ROADWAY.

CONTRACTOR SHALL NOTIFY PROPERTY OWNERS AND RESIDENTS A MINIMUM OF 48 HOURS IN ADVANCE OF CONSTRUCTION ACTIVITIES ON OR IN THE VICINITY OF THEIR PROPERTY.

Before You Dig Anywhere In Texas
STOP! CALL 1-800-245-4545

TOLL-FREE OSHA RULE 1926.651
REQUIRES PREVIOUS NOTIFICATION
TEXAS ONE CALL SYSTEM

MIDLAND COUNTY, TEXAS

2025 MIDLAND PAVEMENT MAINTENANCE PROJECT
W CR 56- 1

DESIGN	DRAWN	DATE	PROJECT NO.	SCALE	SHEET #
J.C.T.	I.R.	11/11/24	56486	1" = 200'	C4-14.0

W CR 52- 2



W CR 52- 2



NOTES:

1.- CONTRACTOR TO AVOID DAMAGING EXISTING DRIVEWAYS MAILBOXES AND OTHER IMPROVEMENTS. LOCATIONS SHOWN ABOVE ARE APPROXIMATE AND CONTRACTOR SHOULD VERIFY LOCATIONS PRIOR TO BIDDING AND CONSTRUCTION.
2.- CONTRACTOR SHALL REPAIR ANY DAMAGE DONE TO EXISTING DRIVEWAYS OR OTHER IMPROVEMENTS AT NO COST TO OWNER.
3.- VIDEO OF EXISTING SITE CONDITION IS RECOMENDED PRIOR TO CONSTRUCTION START.
4.- SEE SHEET C0-0.3 FOR DETAILS.
5.- CONTRACTOR TO PLACE TEMPORARY TABS ALONG EXISTING CENTERLINE AND EDGELINE STRIPING FOR RESTORATION OF ORIGINAL STRIPING.
6.- CONTRACTOR TO PROVIDE DAILY QUANTITIES OF ASPHALT AND AGGREGETE TO VERIFY APPLICATION RATE.

STATE OF TEXAS
JAMES CHAD TOMPKINS
93839
LICENSED
PROFESSIONAL ENGINEER

THE SEAL APPEARING ON THIS DOCUMENT WAS AUTHORIZED BY JAMES C. TOMPKINS, P.E. 93839 ON NOVEMBER 11/11/2024

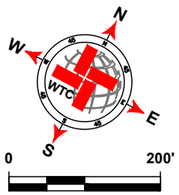

SCALE: 1" = 200'

LEGEND

- EXISTING CENTER LINE
- EXISTING END OF PAVEMENT
- EXISTING CONCRETE
- SEAL COAT AREA
- POTHOLE REPAIR (AS NOTED)

W CR 52- 2 QUANTITIES

ITEM #	ITEM	QTY.	UNIT
1	SINGLE COURSE SEAL COAT (APPROX.)	14 561	SY
2	STRIPING	5 250	LF
3	SOLID WHITE EDGE LINES	10 500	LF

WORK BY OTHERS

ITEM #	ITEM	QTY.	UNIT
1	POTHOLE REPAIR (BY OTHERS)		SY

WTC ENGINEERS I SURVEYORS

WEST TEXAS CONSULTANTS, INC.
ENGINEERS PLANNERS SURVEYORS
405 S.W. 1st. Street | Andrews, TX 79714 |(432) 523-2181
TEXAS REGISTERED ENGINEERING FIRM F-2746
TEXAS REGISTERED SURVEYOR FIRM #100792-00

REVISION DESCRIPTION	REVISION	DATE

LOCATIONS OF UNDERGROUND UTILITIES ARE APPROXIMATE AND MAY NOT INCLUDE ALL UNDERGROUND UTILITIES PRESENT. CONTRACTOR SHALL VERIFY THE LOCATIONS OF ALL UTILITY CROSSINGS BEFORE EXCAVATION OF ROADWAY.

CONTRACTOR SHALL NOTIFY PROPERTY OWNERS AND RESIDENTS A MINIMUM OF 48 HOURS IN ADVANCE OF CONSTRUCTION ACTIVITIES ON OR IN THE VICINITY OF THEIR PROPERTY.

Before You Dig Anywhere In Texas
STOP! CALL 1-800-245-4545

TOLL-FREE OSHA RULE 1926.651
REQUIRES PREVIOUS NOTIFICATION
TEXAS ONE CALL SYSTEM

MIDLAND COUNTY, TEXAS

2025 MIDLAND PAVEMENT MAINTENANCE PROJECT
W CR 52- 2

DESIGN	DRAWN	DATE	PROJECT NO.	SCALE	SHEET #
J.C.T.	I.R.	11/11/24	56486	1" = 200'	C4-15.0

P:\A_T\PROJECTS\ENGINEERING & SURVEYING\TEXAS\MIDLAND\Midland COUNTY\MIDLAND CO. MIDLAND COUNTY PAVING 2025\DRAWINGS\RAS\ C\PCT3\5463 2025 MP PCT1 GRADE C LAYOUT.TAB, C4-15.0 W CR 52- 2 11/11/2024 5:38 PM EDGAR.ROS

N RICE AV



N RICE AV



NOTES:

1.- CONTRACTOR TO AVOID DAMAGING EXISTING DRIVEWAYS MAILBOXES AND OTHER IMPROVEMENTS. LOCATIONS SHOWN ABOVE ARE APPROXIMATE AND CONTRACTOR SHOULD VERIFY LOCATIONS PRIOR TO BIDDING AND CONSTRUCTION.
2.- CONTRACTOR SHALL REPAIR ANY DAMAGE DONE TO EXISTING DRIVEWAYS OR OTHER IMPROVEMENTS AT NO COST TO OWNER.
3.- VIDEO OF EXISTING SITE CONDITION IS RECOMENDED PRIOR TO CONSTRUCTION START.
4.- SEE SHEET C0-0.3 FOR DETAILS.
5.- CONTRACTOR TO PLACE TEMPORARY TABS ALONG EXISTING CENTERLINE AND EDGELINE STRIPING FOR RESTORATION OF ORIGINAL STRIPING.
6.- CONTRACTOR TO PROVIDE DAILY QUANTITIES OF ASPHALT AND AGGREGETE TO VERIFY APPLICATION RATE.

STATE OF TEXAS
JAMES CHAD TOMPKINS
93839
LICENSED
PROFESSIONAL ENGINEER

THE SEAL APPEARING ON THIS DOCUMENT WAS AUTHORIZED BY JAMES C. TOMPKINS, P.E. 93839 ON NOVEMBER 11/11/2024

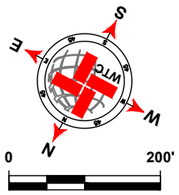

SCALE: 1" = 200'

LEGEND

- EXISTING CENTER LINE
- EXISTING END OF PAVEMENT
- EXISTING CONCRETE
- SEAL COAT AREA
- POTHOLE REPAIR (AS NOTED)

N RICE AV QUANTITIES

ITEM #	ITEM	QTY.	UNIT
1	SINGLE COURSE SEAL COAT (APPROX.)	15 107	SY
2	STRIPING	5 211	LF
3	SOLID WHITE EDGE LINES	10 422	LF

WORK BY OTHERS

ITEM #	ITEM	QTY.	UNIT
1	POTHOLE REPAIR (BY OTHERS)		SY

WTC
ENGINEERS I SURVEYORS
WEST TEXAS CONSULTANTS, INC.
ENGINEERS PLANNERS SURVEYORS
405 S.W. 1st. Street | Andrews, TX 79714 |(432) 523-2181
TEXAS REGISTERED ENGINEERING FIRM F-2746
TEXAS REGISTERED SURVEYOR FIRM #100792-00

REVISION DESCRIPTION	REVISION	DATE

LOCATIONS OF UNDERGROUND UTILITIES ARE APPROXIMATE AND MAY NOT INCLUDE ALL UNDERGROUND UTILITIES PRESENT. CONTRACTOR SHALL VERIFY THE LOCATIONS OF ALL UTILITY CROSSINGS BEFORE EXCAVATION OF ROADWAY.

CONTRACTOR SHALL NOTIFY PROPERTY OWNERS AND RESIDENTS A MINIMUM OF 48 HOURS IN ADVANCE OF CONSTRUCTION ACTIVITIES ON OR IN THE VICINITY OF THEIR PROPERTY.

Before You Dig Anywhere In Texas
STOP! CALL 1-800-245-4545

TOLL-FREE OSHA RULE 1926.651
REQUIRES PREVIOUS NOTIFICATION
TEXAS ONE CALL SYSTEM

MIDLAND COUNTY, TEXAS

2025 MIDLAND PAVEMENT MAINTENANCE PROJECT
N RICE AV

DESIGN	DRAWN	DATE	PROJECT NO.	SCALE	SHEET #
J.C.T.	I.R.	11/11/24	56486	1" = 200'	C4-16.0

PLAT: X:\PROJECTS\ENGINEERING & SURVEYING\TEXAS\MIDLAND\56486- MIDLAND CO. MIDLAND COUNTY PAVING 2025\DRAWINGS\GRADE C\PCT4\56486 2025 MPMP PCT4 GRADE C LAYOUT TAB: C4-16.0 N RICE AV-11/11/2024 5:29 PM EDGAR.RIOS